10.0 APPENDICES

Appendix A	Site Diagram / Vicinity Map
Appendix B	Site Photographs
Appendix C	Questionnaires / User Provided Information
Appendix D	Historical Records Documentation
Appendix E	Regulatory Records Documentation
Appendix F	Other Documents
Appendix G	Project Personnel Qualifications

APPENDIX A

SITE DIAGRAM / VICINITY MAP

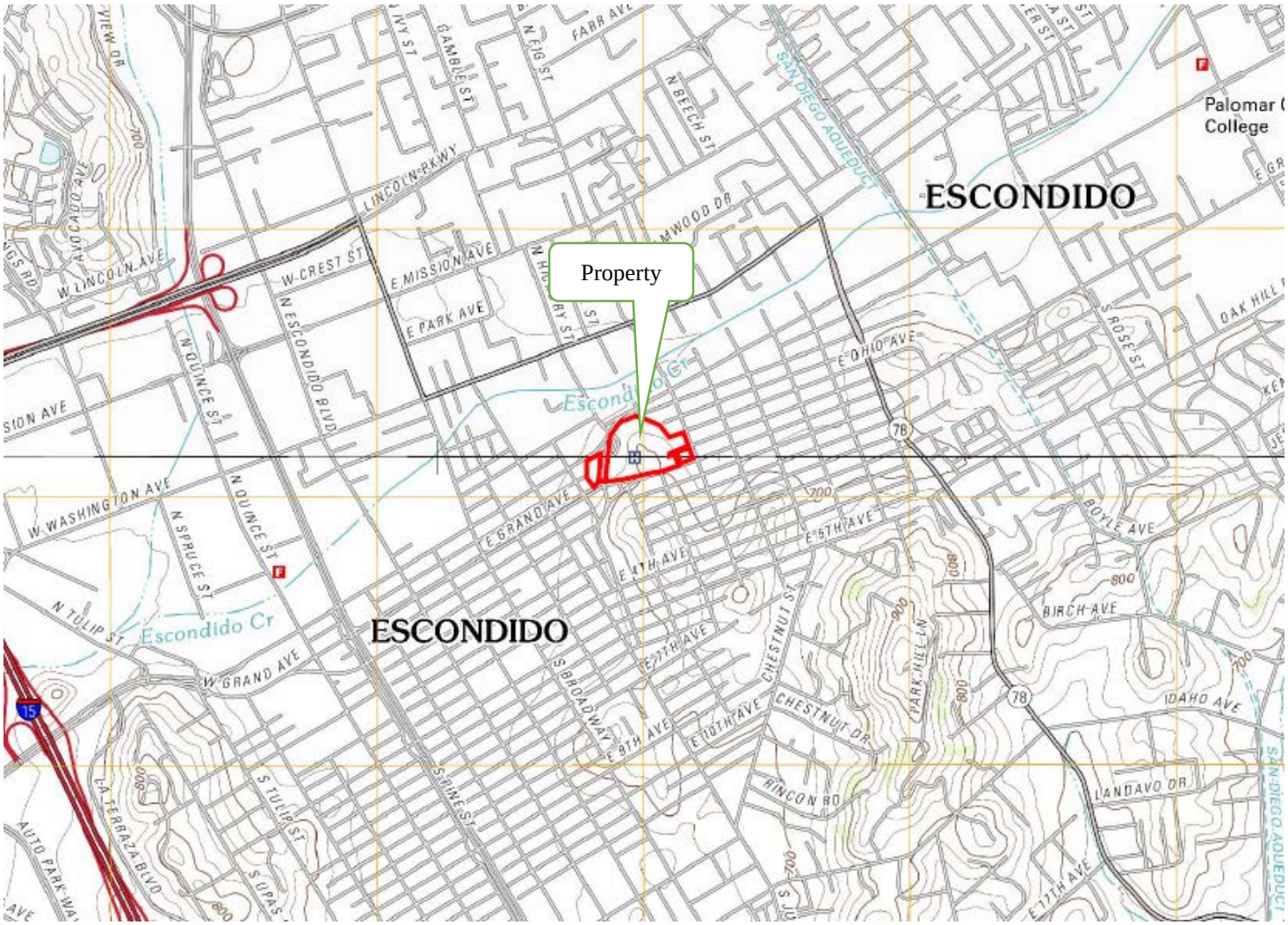

Figure 1: SITE VICINITY MAP	SCALE: (Not to Scale)	N
HILLMANN CONSULTING	**Project Location:** 555 E. Valley Pkwy., 456, 644-660 E. Grand Ave., 121-141 N. Fig St. Escondido, CA 92025 **Project No.:** C3-6895	

Figure 2: SITE DIAGRAM	SCALE: (Not to Scale)	N
HILLMANN CONSULTING	**Project Location:** 555 E. Valley Pkwy., 456, 644-660 E. Grand Ave., 121-141 N. Fig St. Escondido, CA 92025	
	Project No.: C3-6895	

APPENDIX B

SITE PHOTOGRAPHS

PHOTO LOG

555 E. Valley Parkway, 456 E. Grand Avenue, 644-660 E. Grand Avenue, 121-141 N. Fig Street
Escondido, CA 92025
C3-6895

View of Women's shelter on eastern Portion of the Property

View of developmental services on the eastern portion of the Property

View of transformers outside main engineering plant

View of transformers outside main engineering plant

View of staining underneath first generator

View of staining underneath second generator

PHOTO LOG
555 E. Valley Parkway, 456 E. Grand Avenue, 644-660 E. Grand Avenue, 121-141 N. Fig Street
Escondido, CA 92025
C3-6895

View of staining underneath third generator

View of generators in main engineering plant

View of generators in main engineering plant

Detailed view of hazardous waste label

Detailed view of hazardous waste label

View of typical storage conditions for hazardous waste containers

PHOTO LOG
555 E. Valley Parkway, 456 E. Grand Avenue, 644-660 E. Grand Avenue, 121-141 N. Fig Street
Escondido, CA 92025
C3-6895

View of transformer bank near main engineering plant

View of a monitoring well at the Property

View of staining under older emergency generator

View of water treatment area

View of location of 3,000-gallon UST

View of biohazardous waste storage shed

PHOTO LOG
555 E. Valley Parkway, 456 E. Grand Avenue, 644-660 E. Grand Avenue, 121-141 N. Fig Street
Escondido, CA 92025
C3-6895

Interior view of biohazardous waste storage shed

View of cleaning chemicals in main hospital

View of cleaning room in main hospital

View of penthouse machine room

View of water stain in penthouse machine room

View of typical hallway in hospital interior

PHOTO LOG
555 E. Valley Parkway, 456 E. Grand Avenue, 644-660 E. Grand Avenue, 121-141 N. Fig Street
Escondido, CA 92025
C3-6895

View of typical patient room in hospital interior

View typical exam room in hospital interior and medical office buildings

View of location of 10,000-gallon UST

View of former fill site for helipad on the Property

View of Property facing south

View of eastern adjoining Property

PHOTO LOG
555 E. Valley Parkway, 456 E. Grand Avenue, 644-660 E. Grand Avenue, 121-141 N. Fig Street
Escondido, CA 92025
C3-6895

View of Property facing east

View of eastern portion of the Property from central portion

View of Property facing north

View of eastern portion of the Property from central portion

View of adjoining properties to the south

View of Property facing east

PHOTO LOG
555 E. Valley Parkway, 456 E. Grand Avenue, 644-660 E. Grand Avenue, 121-141 N. Fig Street
Escondido, CA 92025
C3-6895

View of western portion of the Property from the Property

View of adjoining property to the northwest

View of western portion of the Property

APPENDIX C

QUESTIONNAIRES/USER PROVIDED INFORMATION

HILLMANN
CONSULTING

Phase I ESA - Environmental Questionnaire

The following questionnaire should be completed by a representative of the Property that is most knowledgeable about its usage, condition and history. Please complete and either give to the Hillmann representative during the site inspection, or fax to 714-634-9507.

General:

Property Name: Palomar Health Downtown Campus

Street Address: 555 East Valley Pkw

City, ST Zip: Escondido, Ca 92025

Completed by: Dan Farrow (Name)

Company: Palomar Health

Signature: [signature]

Date: 7-10-2017

Number of years at or familiar with the Property: 25 years

Site Description:

Block & Lot #(s): _____

Property Size: 13.66 Acres

Number of building(s): 10

Building Size(s) _____

Year(s) Built: 60, 70, 80

# of units: (if appl.) _____

Type of Property: Hospital

Utilities and Services: (please check "Yes", "No" or "NA-Not Applicable") and indicate provider if "Yes".

Utility	Yes	No	NA	Name of Provider	Service	Yes	No	NA	Name of Provider
Water	Y			City of Esc.	Fuel Oil Diesel	X			Shuster Oil
Sewer	Y			City of Esc.	HVAC Maint.	X			
Power	Y			SDG+E	Elev Maint.	X			
Nat Gas	Y			SDG+E	Septic Maint.				
Telephone	Y			Att	Pool Maint.		X		

HILLMANN
CONSULTING

Instructions: Please answer each question. Check "D/K" if you don't know, or otherwise lack sufficient knowledge of the Property to answer the question.

	PREVIOUS INVESTIGATIONS	
1.	Have any previous environmental investigations (e.g.- Phase I Environmental Site Assessment, soil/groundwater testing, radon testing, asbestos survey, tank closure/removal reports, etc.) been performed at the Property?	☒ Yes ☐ No ☐ D/K
2.	If yes, what concerns were indicated or recommendations made? *(please provide a copy of all previous environmental reports)* testing before construction	
	PROPERTY USAGE	
3.	To the best of your knowledge, is the Property or any adjoining property currently occupied or formerly occupied for industrial purposes? If yes, please elaborate:	Property: ☐ Yes ☒ No ☐ D/K Adj. Property: ☐ Yes ☐ No ☐ D/K
4.	Is the property or any adjoining property currently used, or have they ever been used, as a gasoline filling station, dry cleaning facility, automotive service/repair shop, auto body repair shop, commercial printing facility, photo development laboratory shop, junkyard, landfill, or as a waste treatment, storage disposal, recycling or processing facility? If yes, please elaborate: Building at 451 Vallyfkw was an auto repair	Property: ☒ Yes ☐ No ☐ D/K Adj. Property: ☐ Yes ☐ No ☐ D/K
5.	Have any hazardous substances or petroleum products, unidentified waste materials, tires, automotive or industrial batteries,, or any other waste materials been dumped above grade, buried and/or burned on the property?	☐ Yes ☒ No
	BULK STORAGE TANKS	
6.	Are there currently, or have there been previously, any registered or unregistered above ground or underground storage tanks located at the Property? *If YES, please provide number, size, age of tanks, permits, closure reports, regulatory agency correspondence, and related information.* Diesel fuel	Current Tanks: ☒ Yes ☐ No ☐ D/K Previous Tanks: ☐ Yes ☐ No ☐ D/K
7.	Are there currently, or have there been previously, any vent pipes, or access ways indicating a fill pipe protruding from the ground on the property or adjacent to any structure located on the property?	Current: ☐ Yes ☐ No ☒ D/K Previous: ☐ Yes ☐ No ☐ D/K
8.	Are there currently, or have there been previously, any leakage of hazardous substances or petroleum products from above ground or underground storage tank systems at the Property?	Current: ☐ Yes ☒ No ☐ D/K Previous: ☐ Yes ☐ No ☐ D/K

HILLMANN
CONSULTING

SPILLS, RELEASES, WASTES		
9.	Are there currently, or have there been previously, any waste discharges on or adjacent to the property, other than storm water or into a municipal sanitary sewer system? If yes, please elaborate:	Current: ☐ Yes ☒ No ☐ D/K Previous: ☐ Yes ☐ No ☐ D/K
10.	Are there currently, or have there been previous, any septic systems, dry wells or leach fields on the property? If yes, please elaborate:	Current: ☐ Yes ☒ No ☐ D/K Previous: ☐ Yes ☐ No ☐ D/K
11.	Are there currently, or have there been previously, any flooring, drains or walls located within the facility that are, or have been, stained by substances (or, in the case of drains, used for) other than water or are emanating foul odors? If yes, please elaborate: Sewage back ups	Current: ☒ Yes ☐ No ☐ D/K Previous: ☐ Yes ☐ No ☐ D/K
12.	Are there currently, or have there been previously, any spills or releases of hazardous substances or petroleum products within the building(s) or on the exterior of the Property?	Current: ☐ Yes ☐ No ☐ D/K Previous: ☐ Yes ☐ No ☐ D/K
13.	Has any non-native and/or contaminated fill material been deposited on the Property?	☐ Yes ☒ No ☐ D/K
14.	Have any current or former property occupants generated hazardous wastes or other wastes (such as waste oil, or medical wastes) that required non-conventional storage, handling and/or disposal methods? *If YES, please indicate type of waste and the name of the waste handling contractor:* _____	☒ Yes ☐ No ☐ D/K
TRANSFORMERS/HYDRAULIC EQUIPMENT		
15.	Are any power transformers, capacitors or hydraulic equipment present at the Property? If yes, please elaborate:	☐ Yes ☐ No ☒ D/K
16.	If power transformers are present, who owns them? _____	☐ Yes ☐ No ☐ D/K
17.	If hydraulic equipment is present, indicate age of equipment and name/telephone # of service contactor:	☐ Yes ☐ No ☐ D/K
REGULATORY DISCLOSURE		
18.	Have there been any environmental liens or governmental notification or involvement relating to past or current use or disposal of hazardous substances with respect to the property of any facility or structure located on the property?	☐ Yes ☐ No ☒ D/K

HILLMANN
CONSULTING

19.	If the property is served by a private well or non-public water system, have contaminants been identified in the well or system that exceed guidelines applicable to the water system, or has the well been designated as contaminated by any government environmental/health agency? *(if not applicable, please check* NO*)*	☐ Yes ☒ No ☐ D/K
20.	Is there any environmental litigation, administrative action or cleanup action involving the property related to a release or threatened release of any hazardous substance or petroleum product?	☐ Yes ☒ No ☐ D/K
21.	Are you aware of testing of any environmental media (soil, groundwater, surface water, etc.) at the property which identified levels of contaminants in excess of regulatory standards and/or cleanup guidelines?	☐ Yes ☒ No ☐ D/K
	ENVIRONMENTAL/BUILDING CONDITIONS	
22.	Has asbestos testing ever been conducted at the Property? *If YES, please forward a copy of test results and/or survey reports:*	☒ Yes ☐ No ☐ D/K
23.	Are any asbestos containing materials present at the Property? If yes, please elaborate:	☒ Yes ☐ No ☐ D/K
24.	Has lead paint testing ever been conducted at the Property? *If YES, please forward a copy of test results.*	☐ Yes ☐ No ☒ D/K
25.	Is lead-based paint present at the Property? If yes, please elaborate:	☐ Yes ☐ No ☒ D/K
26.	Has radon testing ever been conducted at the Property? *If YES, please forward a copy of test results.*	☐ Yes ☐ No ☒ D/K
27.	Are there any problems with water intrusion, water damaged surfaces or excessive mold growth within the buildings? If yes, please elaborate:	☐ Yes ☒ No ☐ D/K

COMMENTS:

For any questions answered "YES" that warrant further elaboration, please use the following space as necessary:

LAN AND WATER QUALITY DIVISI

UNDERGROUND STORAGE TANK SYSTEM CLOSURE REPORT

ESTABLISHMENT NO. 114230 PLAN CHECK NO. HUSTP-001041
SITE NAME PALOMAR MEDICAL CENTER PHONE (760) 739-3549
SITE ADDRESS 555 E. VALLEY PY CITY ESCONDIDO ZIP 92025
CONTRACTOR SUNWEST ENGINEERING PHONE (909) 594 9850 X8041

Number of tanks to be removed 1 2 3 4 5 6 7 8 0
Decontamination by N/A
Manifest No. N/A
Tank rinsate/(amount & destination) N/A

FIRE AGENCY PRESENT YES (NO)
Dept./Phone No. N/A
Permit No. N/A
Inspector N/A

Tank ID No.	ONLY PIPING REMOVED			
Capacity	N/A			
Tank Construction	↓			
Materials stored	↓			
% L.E.L.	↓			
Dry ice/other (amt.)	↓			
Tank condition	↓			
Backfill type	NATIVE			
Backfill condition	NO ODORS OR STAINING			
Native soil type	CLAYEY SAND			
Native condition	HYDROCARBON ODOR IN SAMPLE P3-4			
Odors?	↓			
Tank Destination	N/A			
Water present?/Depth?	NO			
Ponded product?	NO			
Piping removed?	YES; ~125' OF DOUBLE WALL FIBERGLASS PIPING REMOVED			

REMARKS

T.V. SOIL SAMPLES OBTAINED FROM PIPING TRENCH (P1-3, P2 3, P3 4, P4 , P 25)

REINSPECTION REQUIRED YES (NO) If yes, explain

NOTICE: You are hereby notified that on 7/21/16, an Environmental Health Specialist conducted an inspection for the closure of 0 hazardous substance underground storage tank(s) and/or piping. A summary of the conditions follows:

☐ An **unauthorized release** of a hazardous substance has been observed by the Environmental Health Specialist. You are hereby required to initiate **Corrective Action** measures (See Page 4 for details).

☒ A determination of this site's status is pending the Site Assessment and Mitigation (SAM) Program's receipt and review of analytical results for the samples taken from the tank and/or piping closure site. A laboratory report must be submitted to SAM within **30** days. Please request that the laboratory send a copy of the analytical report directly to ed.paredes@sdcounty.ca.gov at the address provided below.

The SAM Program has completed its review of the analytical results for samples collected at the tank closure site and has determined the following:

☒ **TANK CLOSURE COMPLETE - NO FURTHER ACTION REQUIRED**

☐ **INITIATE CORRECTIVE ACTION MEASURES (See enclosed information)**

Reviewed by: E Paredes **Date Reviewed:** 8/17/16 **Supervisor (initial):** CH

RECEIVED BY Jose R. Angulo
PRINTED NAME JOSE R. ANGULO
PHONE NUMBER (909) 722-2667

ED PAREDES (858) 505-6806
Environmental Health Specialist (Print Name and Phone No.)
SAM - P.O. Box 129261
San Diego, CA 92112-9261 ~~(619) 338-2222~~
(858) 505-6700

DISTRIBUTION: WHITE-RETURN TO SAM
YELLOW-BUSINESS RETAINS

Hazardous substance(s) released (mark all that apply): ☒ None noted

☐ Gasoline ☐ Diesel ☐ Waste Oil ☐ Other N/A

Is hazardous material ponded? ☐ Yes* ☐ No Estimated amount? N/A

Estimated depth to groundwater below this site: 13-18 feet 904.62 Beneficial use? ☒ Yes ☐ No

SOIL CONDITIONS (Odors, Staining, Volume): Escondido HSA

Describe backfill and its condition: Backfill is native soil.

Describe native soil and its condition: Native soil is clayey sand with hydrocarbon odor exhibited in sample P3-4 only.

How was hazardous substance released? N/A

Tank condition (holes, corrosion, wrapping, seams, evidence or overfill) N/A; Tank not removed, only piping

Estimated length of piping removed? ~128 feet Date tanks last used? N/A; Tank still in operation.

Nearby water wells or surface waters? ☐ Yes* ☒ None noted

*Describe

Any known sensitive receptors, i.e., underground vaults, utilities or basements nearby? ☐ Yes* ☒ None noted

*Describe

COMMENTS:

Advanced
GeoEnvironmental, Inc.

26 July 2016
AGE Project No. 16-3820

DRAFT

Mr. Michael Kissick
SunWest Engineering Constructors, Inc.
4780 Cheyenne Way
Chino, California 91710

Subject: Soil Sampling During Piping Upgrade - PALOMAR MEDICAL CENTER 555 E. Valley Parkway, Escondido, California SD-DEH File No. H114230

Dear Mr. Kissick:

Advanced GeoEnvironmental, Inc. (AGE) has prepared the enclosed report summarizing the collection of a soil sample during the removal of approximately 95 feet of diesel product lines at the PALOMAR MEDICAL CENTER, 555 E. Valley Parkway, Escondido, California 91012 (site).

1.0. SITE LOCATION AND DESCRIPTION

The site is situated in a mixed commercial and residential area of Escondido, California, immediately east of the intersection of East Valley Parkway and Valley Boulevard. A 10,000 gallon diesel underground storage tank (UST) is plumbed to a generator and boiler by approximately 97 feet of piping. The product lines are being upgraded due to a failure of a primary line into the secondary line. The UST, product lines and surrounding features are depicted on Figure 1 - *Site Plan*.

2.0. DEPTH TO GROUND WATER

AGE reviewed data from Geotracker to determine the depth to groundwater at nearby sites. According to Geotracker, groundwater was encountered at depths of 9 to 12 feet below surface grade, flowing to the northwest, at a property located 0.2 miles west of the site. The site is located approximately 15 to 20 feet higher in elevation than this property, suggesting that groundwater could range from approximately 25 to 35 feet below surface grade.

3335 East Miraloma Avenue, Suite 142 • Anaheim, CA 92806
Telephone (714) 529-0200 • Fax (714) 529-0203

3.0. SOIL SAMPLE COLLECTION AND ANALYSIS

On 22 July 2016, five samples were collected below the piping and two samples from the spoils piles (Figure 1). The sampling and sample locations were conducted under the direction of Mr. Ed Paredes of the County of San Diego – Department of Environmental Health (SD-DEH). The sample were collected by Mr. John Tran, Staff Geologist with AGE, working under the direct supervision of Mr. Robert Loeffler, California Professional Geologist No. 6709.

Sample P1-3, P2-3, P3-4, P4-3 and P5-2.5 (Figure 1) were collected from a minimum depth of 2 feet below the piping using a hand auger. The samples were collected by removing and compacting the soil from the hand auger bucket into a stainless steel 2" x 3" sleeve. The ends of the sleeve were covered with a Teflon sheets, capped and labeled. The sleeves were subsequently sealed with evidence tape by Mr. Paredes. The samples were stored in a chilled container.

Samples SP1 and SP2 were also collected from the two spoils piles by digging 1 foot into each pile (Figure 1) and driving a 2" x 3" sleeve into the pile. The samples were then covered with Teflon sheets, capped and labeled. These samples were placed in the chilled container.

The five piping samples were transported to Alpha Scientific Corporation (ASC), a California Department of Public Health-Certified laboratory, under SD-DEH chain-of-custody while the two spoils piles samples were transported under an AGE chain-fo-custody.

All piping and spoils pile samples were analyzed for total petroleum hydrocarbons as gasoline, diesel and oil ranges (TPH-g, TPH-d and TPH-o) in accordance with EPA method 8015-modified. Samples P3-4 and the spoils piles samples were also analyzed for benzene, toluene, ethylbenzene and xylenes (BTE&X) with fuel oxygenates, in accordance with EPA method 8260B.

5.0. FINDINGS

No staining was observed in the soil. Hydrocarbon odors were noted in sample P3-4 and SP1.

In the piping samples, TPH-g, TPH-d and TPH-o were only detected in sample P3-4 at 27.8 mg/kg, 830 mg/kg and 78.9 mg/kg, respectively. BTE&X and the fuel oxygenates (including MTBE) were not detected in this sample.

TPH-g, TPH-d and TPH-o were only detected in sample SP-1 at 12.1 mg/kg, 392 mg/kg and 35.2 mg/kg, respectively. BTE&X and the fuel oxygenates were not detected in either spoils pile sample.

The analytical results are summarized on Table 1. The analytical reports, QA/QC reports (ASC Job No. AE607079 and AE607080) and chain-of-custody forms are attached.

6.0. RECOMMENDATIONS

Based on field observations and the analytical results, there is evidence that a release had occurred in the area of the sample P3-4. A piping joint was present at this location. AGE recommends that this report be forwarded to the SD-DEH for review and further direction.

7.0. LIMITATIONS

Our professional services were performed using that degree of care and skill ordinarily exercised by environmental consultants practicing in this or similar localities. The findings were based solely upon analytical results provided by an independent laboratory. Evaluations of the subsurface conditions at the site have been made from a limited number of available data points (i.e. soil samples) and subsurface conditions may vary away from these data points. No other warranty, expressed or implied, is made as to the professional interpretations, opinions, and recommendations contained in this report.

If you have any questions or require further information, please contact our office at (714) 529-0200.

Sincerely,

***Advanced* GeoEnvironmental, Inc.**

PROFESSIONAL GEOLOGIST
ROBERT D. LOEFFLER
No. 6709
STATE OF CALIFORNIA

Robert D. Loeffler
Vice President
CA Professional Geologist No. 6709

Attachments

FIGURE

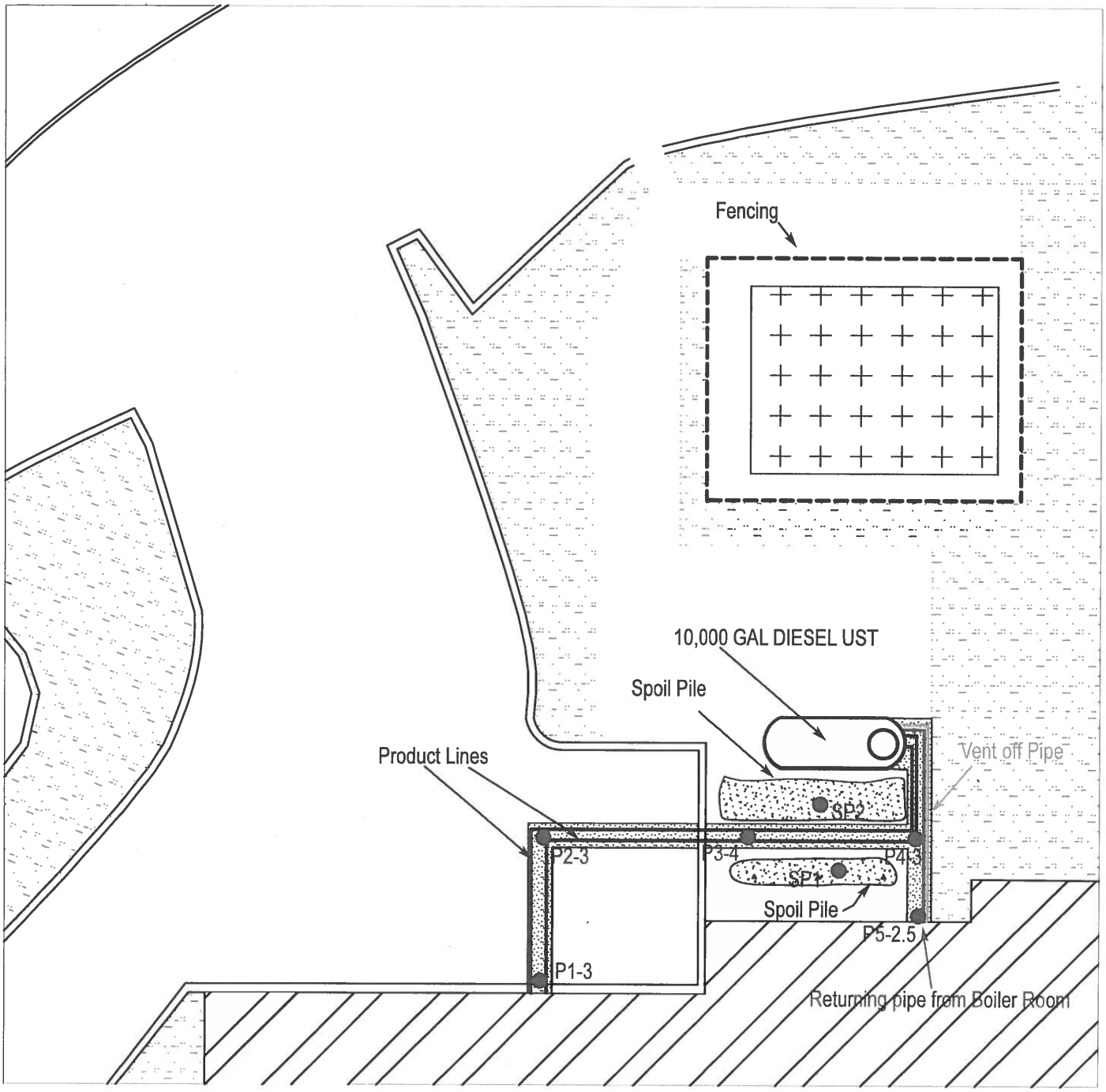

LEGEND

BUILDING	TRENCH EXCAVATION
LANDSCAPE	P1-3 SOIL SAMPLE LOCATION
CHILLER	

N

SCALE

0 20 40

FEET

SITE PLAN

PALOMAR MEDICAL CENTER
555 E. Valley Parkway
Escondido, California

Advanced GeoEnvironmental, Inc.
www.advgeoenv.com

PROJECT NO. 16-3820	FILE: SP	FIGURE:
DATE: 7/22/16	DRAWN BY: JT	1

TABLE

TABLE 1

Soil Samples Analytical Results
555 E. Valley Parkway, Escondido, California
22 July 2016

Sample	Total Petroleum Hydrocarbons (TPH) 8015m			BTE&X With Fuel Oxygenates 8260B					
	Gas range	Diesel Range	Oil Range	Benzene	Toluene	Ethylbenzene	Xylenes	MTBE	Other Oxygenates
P1-3	<0.5	<5	<40						
P2-3	<0.5	<5	<40						
P3-4	**27.8**	**830**	**78.9**	<0.002	<0.002	<0.002	<0.005	<0.005	<0.005 - <0.5
P4-3	<0.5	<5	<40						
P5-2.5	<0.5	<5	<40						
SP-1	**12.1**	**392**	**35.2**	<0.002	<0.002	<0.002	<0.005	<0.005	<0.005 - <0.5
SP-2	<0.5	<5	<40	<0.002	<0.002	<0.002	<0.005	<0.005	<0.005 - <0.5

LABORATORY REPORT

Alpha Scientific Corporation
Environmental Laboratories

07-26-2016

Mr. Robert Loeffler
Advanced GeoEnvironmental, Inc.
3335 E. Miraloma Ave., Suite 142
Anaheim, CA 92806

Project: Palomar Medical
Project Site: Not Specified
Sample Date: 07-21-2016
Lab Job No.: AE607080

Dear Mr. Loeffler:

Enclosed please find the analytical report for the sample(s) received by Alpha Scientific Corporation on 07-21-2016 and analyzed by the following EPA methods:

EPA 8015M (Total Petroleum Hydrocarbons)
EPA 8260B (BTEX & Oxygenates by GC/MS)

All analyses have met the QA/QC criteria of this laboratory.

The sample(s) arrived in good conditions (i.e., chilled, intact) and with a chain of custody record attached.

Alpha Scientific Corporation is a CA DHS certified laboratory (Certificate Number 2633). Thank you for giving us the opportunity to serve you. Please feel free to call me at (562) 809-8880 if our laboratory can be of further service to you.

Sincerely,

Roger Wang, Ph.D.
Laboratory Director

Enclosures

This cover letter is an integral part of this analytical report.

07-26-2016

Client:	Advanced GeoEnvironmental, Inc	Lab Job No.:	AE607080
Project:	Palomar Medical		
Project Site:	Not Specified	Date Sampled:	07-21-2016
Matrix:	Soil	Date Received:	07-21-2016
Batch No. for TPH-g:	AMG22-GS1	Date Analyzed:	07-22-2016
Batch No. for TPH-d:	BG22-DS1	Date Analyzed:	07-22-2016
		Date Reported:	07-26-2016

EPA 8015M (Total Petroleum Hydrocarbons)
Reporting Unit: mg/kg (ppm)

Sample ID	Lab ID	Gasoline Range (C4-C12)*	Diesel Range (C13-C23)	Oil Range (C24-C40)
MDL		0.2	3	20
PQL		0.5	5	40
Method Blank		ND	ND	ND
P1-3	AE607080-1	ND	ND	ND
P2-3	AE607080-2	ND	ND	ND
P3-4	AE607080-3	27.8	830	78.9
P4-3	AE607080-4	ND	ND	ND
P5-2.5	AE607080-5	ND	ND	ND

* Gasoline Range TPH result is obtained from purge and trap analysis using LUFT-GC/MS method;
MDL: Method Detection Limit;
PQL: Practical Quantitation Limit;
ND: Not Detected (below MDL);
J: Result is between MDL and PQL.

07-26-2016

Client:	Advanced GeoEnvironmental, Inc	Lab Job No.:	AE607080
Project:	Palomar Medical		
Project Site:	Not Specified	Date Sampled:	07-21-2016
Matrix:	Soil	Date Received:	07-21-2016
Batch No.:	0722-VOAS1	Date Analyzed:	07-22-2016
		Date Reported:	07-26-2016

EPA 8260B (BTEX & Oxygenates by GC/MS)
Reporting Units: mg/kg(ppm)

Lab ID	MB	AE607080-3					MDL	PQL
Sample ID		P3-4						
DF	1	1						
Benzene	ND	ND					0.001	0.002
Toluene	ND	ND					0.001	0.002
Ethylbenzene	ND	ND					0.001	0.002
Total Xylenes	ND	ND					0.002	0.005
MTBE	ND	ND					0.002	0.005
ETBE	ND	ND					0.002	0.005
DIPE	ND	ND					0.002	0.005
TAME	ND	ND					0.002	0.005
t-Butyl Alcohol	ND	ND					0.020	0.050

MDL=Method Detection Limit; PQL=Practical Quantitation Limit; DF=Dilution Factor;
ND=Not Detected (below DF × MDL); * Obtained from higher dilution.
J=Trace value. Result is between DF × MDL and DF × PQL.

07-26-2016

TPH-Gasoline
Batch QA/QC Report

Client:	Advanced GeoEnvironmental, Inc	Lab Job No:	AE607080
Project:	Palomar Medical		
Matrix:	Soil	Lab Sample I.D.:	Z607072-2
Batch No:	AMG22-GS1	Date Analyzed:	07-23-2016

I. MS/MSD Report
Unit: ppb

Analyte	Sample Conc.	Spike Conc.	MS	MSD	MS %Rec.	MSD %Rec.	% RPD	%RPD Accept. Limit	%Rec Accept. Limit
TPH-g	ND	1,000	989	1,063	98.9	106.3	7.2	30	70-130

II. LCS Result
Unit: ppb

Analyte	LCS Value	True Value	Rec.%	Accept. Limit
TPH-g	1,060	1,000	106.0	80-120

ND: Not Detected (at the specified limit).

07-26-2016

EPA 8015M (TPH)
Batch QA/QC Report

Client:	Advanced GeoEnvironmental, Inc	Lab Job No:	AE607080
Project:	Palomar Medical		
Matrix:	Soil	Lab Sample I.D.:	AI607087-1
Batch No.:	BG22-DS1	Date Analyzed:	07-22-2016

I. MS/MSD Report
Unit: ppm

Analyte	Sample Conc.	Spike Conc.	MS	MSD	MS %Rec.	MSD %Rec.	% RPD	%RPD Accept. Limit	%Rec Accept. Limit
TPH-d	ND	200	205	209	102.5	104.5	1.9	30	70-130

II. LCS Result
Unit: ppm

Analyte	LCS Value	True Value	Rec.%	Accept. Limit
TPH-d	197	200	98.5	80-120

ND: Not Detected (at the specified limit)

07-26-2016

EPA 8260B
Batch QA/QC Report

Client:	Advanced GeoEnvironmental, Inc	Lab Job No:	AE607080
Project:	Palomar Medical		
Matrix:	Soil	Lab Sample I.D.:	Z607072-11
Batch No:	0722-VOAS	Date Analyzed:	07-23-2016

I. MS/MSD Report
Unit: ppb

Analyte	Sample Conc.	Spike Conc.	MS	MSD	MS %Rec.	MSD %Rec.	% RPD	%RPD Accept. Limit	%Rec Accept. Limit
1,1-Dichloroethene	ND	20	22.2	17.7	111.0	88.5	22.6	30	70-130
Benzene	ND	20	23.2	22.1	116.0	110.5	4.9	30	70-130
Trichloro-ethene	3.6	20	28.1	27.5	122.5	119.5	2.5	30	70-130
Toluene	ND	20	25.7	25.8	128.5	129.0	0.4	30	70-130
Chlorobenzene	ND	20	21.8	24.7	109.0	123.5	12.5	30	70-130

II. LCS Result
Unit: ppb

Analyte	LCS Value	True Value	Rec.%	Accept. Limit
1,1-Dichloroethene	18.1	20.0	90.5	80-120
Benzene	19.2	20.0	96.0	80-120
Trichloro-ethene	23.1	20.0	115.5	80-120
Toluene	21.8	20.0	109.0	80-120
Chlorobenzene	18.9	20.0	94.5	80-120

ND: Not Detected (at the specified limit).

County of San Diego

SAM Chain-of-Custody Record AE607080 Date 7/21/16 Page 1 of 1

Project Name PALOMAR MEDICAL CENTER
Reference 114230/HUSTP-001041
Address 555 E. VALLEY PY
ESCONDIDO, CA 92025
Samplers Signature ROBERT LOEFFLER
Lab To Be Used ALPHA SCIENTIFIC CORP, CERRITOS, CA

COPY OF LAB RESULTS MUST BE SENT TO:
Dept. of Environmental Health
Land and Water Quality Division
P.O. Box 129261
San Diego, CA 92112-9261

SAMPLE NO.	DATE	TIME	LOCATION	TPH GAS/DIESEL METHOD 8015	EPA 418.1	BTXE MTBE OXYS (8021/8260)	(8010/601)			SOLID	LIQUID	GRAB	COMPOSITE	NO OF CONTAINERS	* COMMENTS
P1-3	7/21/16	0930	PIPING TRENCH	X		* SEE COMMENTS				X		X			ANALYZE HIGHEST TPHG UNDER 8260 FOR 8260 REPORT: BTEX, MTBE, ETBE, TAME, TBA, DIPE + NAPHTHALENE. IF ALL TPHG ARE ND, ANALYZE SAMPLE P3-4 UNDER 8260.
-2 P2-3	7/21/16	0929	↓	↓						↓		↓		↓	
-3 P3-4	7/21/16	0943													
-4 P4-3	7/21/16	0948													
-5 P5-2.5	7/21/16	0955													

① RELINQUISHED BY	Date	② RELINQUISHED BY	Date	③ RELINQUISHED BY	Date
Signature: Rob Loeffler	7/21/16	Signature: John Tran	7/21	Signature	
Printed Name: AGE	Time: 12:00	Printed Name: AGE	Time: 12:53	Printed Name	Time
Company		Company		Company	
RECEIVED BY: JT	Date: 7/21/16	RECEIVED BY: Roger Wang	Date: 7/21/16	RECEIVED BY	Date
Signature		Signature		Signature	
Printed Name: AGE	Time: 12:00	Printed Name: Alpha Scientific	Time: 12:53	Printed Name	Time
Company		Company		Company	

5 TOTAL NO. OF CONTAINERS

Sample Conditions
Received On Ice Yes/No
Tape Seal Intact Yes/No

Special Shipment/Handling Or Storage Requirements:

Split Sample Location

Site Identification
H# 114230
AT# HUSTP-001041
SAM ED PAREDES
(858) 505-6806
ed.paredes@sdcounty.ca.gov

Distribution: White - Laboratory
Yellow - Contractor/Responsible Party
Pink - SAM

DEH:SAM-999 (Rev. 2/99) NCR

County of San Diego
Department of Environmental Health

Alpha Scientific Corporation
Environmental Laboratories

07-26-2016

Mr. Robert Loeffler
Advanced GeoEnvironmental, Inc.
3335 E. Miraloma Ave., Suite 142
Anaheim, CA 92806

Project: Palomar Medical
Project Site: Not Specified
Sample Date: 07-21-2016
Lab Job No.: AE607079

Dear Mr. Loeffler:

Enclosed please find the analytical report for the sample(s) received by Alpha Scientific Corporation on 07-21-2016 and analyzed by the following EPA methods:

EPA 8015M (Total Petroleum Hydrocarbons)
EPA 8260B (BTEX & Oxygenates by GC/MS)

All analyses have met the QA/QC criteria of this laboratory.

The sample(s) arrived in good conditions (i.e., chilled, intact) and with a chain of custody record attached.

Alpha Scientific Corporation is a CA DHS certified laboratory (Certificate Number 2633). Thank you for giving us the opportunity to serve you. Please feel free to call me at (562) 809-8880 if our laboratory can be of further service to you.

Sincerely,

Roger Wang, Ph.D.
Laboratory Director

Enclosures

This cover letter is an integral part of this analytical report.

07-26-2016

Client:	Advanced GeoEnvironmental, Inc	Lab Job No.:	AE607079
Project:	Palomar Medical		
Project Site:	Not Specified	Date Sampled:	07-21-2016
Matrix:	Soil	Date Received:	07-21-2016
Batch No. for TPH-g:	AMF21-GS1	Date Analyzed:	07-21-2016
Batch No. for TPH-d:	BG21-DS1	Date Analyzed:	07-21-2016
		Date Reported:	07-26-2016

EPA 8015M (Total Petroleum Hydrocarbons)
Reporting Unit: mg/kg (ppm)

Sample ID	Lab ID	Gasoline Range (C4-C12)*	Diesel Range (C13-C23)	Oil Range (C24-C40)
MDL		0.2	3	20
PQL		0.5	5	40
Method Blank		ND	ND	ND
SP-1	AE607079-1	12.1	392	35.2
SP-2	AE607079-2	ND	ND	ND

* Gasoline Range TPH result is obtained from purge and trap analysis using LUFT-GC/MS method;
MDL: Method Detection Limit;
PQL: Practical Quantitation Limit;
ND: Not Detected (below MDL);
J: Result is between MDL and PQL.

07-26-2016

Client:	Advanced GeoEnvironmental, Inc	Lab Job No.:	AE607079
Project:	Palomar Medical		
Project Site:	Not Specified	Date Sampled:	07-21-2016
Matrix:	Soil	Date Received:	07-21-2016
Batch No.:	0721-VOAS1	Date Analyzed:	07-21-2016
		Date Reported:	07-26-2016

EPA 8260B (BTEX & Oxygenates by GC/MS)
Reporting Units: mg/kg(ppm)

Lab ID	MB	AE607079-1	AE607079-2				MDL	PQL
Sample ID		SP-1	SP-2					
DF	1	1	1					
Benzene	ND	ND	ND				0.001	0.002
Toluene	ND	ND	ND				0.001	0.002
Ethylbenzene	ND	ND	ND				0.001	0.002
Total Xylenes	ND	ND	ND				0.002	0.005
MTBE	ND	ND	ND				0.002	0.005
ETBE	ND	ND	ND				0.002	0.005
DIPE	ND	ND	ND				0.002	0.005
TAME	ND	ND	ND				0.002	0.005
t-Butyl Alcohol	ND	ND	ND				0.020	0.050

MDL=Method Detection Limit; PQL=Practical Quantitation Limit; DF=Dilution Factor;
ND=Not Detected (below DF × MDL); * Obtained from higher dilution.
J=Trace value. Result is between DF × MDL and DF × PQL.

07-26-2016

TPH-Gasoline
Batch QA/QC Report

Client:	Advanced GeoEnvironmental, Inc	Lab Job No:	AE607079
Project:	Palomar Medical		
Matrix:	Soil	Lab Sample I.D.:	AE607079-2
Batch No:	AMG21-GS1	Date Analyzed:	07-21-2016

I. MS/MSD Report
Unit: ppb

Analyte	Sample Conc.	Spike Conc.	MS	MSD	MS %Rec.	MSD %Rec.	% RPD	%RPD Accept. Limit	%Rec Accept. Limit
TPH-g	ND	1,000	1,170	1,250	117.0	125.0	6.6	30	70-130

II. LCS Result
Unit: ppb

Analyte	LCS Value	True Value	Rec.%	Accept. Limit
TPH-g	1,150	1,000	115.0	80-120

ND: Not Detected (at the specified limit).

07-26-2016

EPA 8015M (TPH)
Batch QA/QC Report

Client:	Advanced GeoEnvironmental, Inc	Lab Job No:	AE607079
Project:	Palomar Medical		
Matrix:	Soil	Lab Sample I.D.:	Q607076-1
Batch No:	BG21-DS1	Date Analyzed:	07-21-2016

I. MS/MSD Report
Unit: ppm

Analyte	Sample Conc.	Spike Conc.	MS	MSD	MS %Rec.	MSD %Rec.	% RPD	%RPD Accept. Limit	%Rec Accept. Limit
TPH-D	ND	200	223	229	111.5	114.5	2.7	30	70-130

II. LCS Result
Unit: ppm

Analyte	LCS Value	True Value	Rec.%	Accept. Limit
TPH-D	206	200	103.0	80-120

ND: Not Detected (at the specified limit).

07-26-2016

EPA 8260B
Batch QA/QC Report

Client:	Advanced GeoEnvironmental, Inc	Lab Job No:	AE607079
Project:	Palomar Medical		
Matrix:	Soil	Lab Sample I.D.:	AE607079-2
Batch No:	0721-VOAS1	Date Analyzed:	07-21-2016

I. MS/MSD Report
Unit: ppb

Analyte	Sample Conc.	Spike Conc.	MS	MSD	MS %Rec.	MSD %Rec.	% RPD	%RPD Accept. Limit	%Rec Accept. Limit
1,1-Dichloroethene	ND	20	16.8	18.7	84.0	93.5	10.7	30	70-130
Benzene	ND	20	19.2	21.0	96.0	105.0	9.0	30	70-130
Trichloro-ethene	ND	20	22.8	24.3	114.0	121.5	6.4	30	70-130
Toluene	ND	20	21.8	23.0	109.0	115.0	5.4	30	70-130
Chlorobenzene	ND	20	18.9	19.8	94.5	99.0	4.7	30	70-130

II. LCS Result
Unit: ppb

Analyte	LCS Value	True Value	Rec.%	Accept. Limit
1,1-Dichloroethene	16.1	20.0	80.5	80-120
Benzene	17.5	20.0	87.5	80-120
Trichloro-ethene	21.0	20.0	105.0	80-120
Toluene	19.8	20.0	99.0	80-120
Chlorobenzene	16.9	20.0	84.5	80-120

ND: Not Detected (at the specified limit).

Advanced GeoEnvironmental, Inc.

www.advgeoenv.com

☐ 837 Shaw Road, Stockton, California 95215 • Phone (209) 467-1006 • Fax (209) 467-1118
☐ 381 Thor Place, Brea, California 92821 • Phone (714) 529-0200 • Fax (714) 529-0203
☐ 2318 Fourth Street, Santa Rosa, California 95404 • Phone (707) 570-1418 • Fax (707) 570-1461
☐ 395 Del Monte Center, #111, Monterey, California 93940 • Phone (800) 511-9300 • Fax (831) 394-5979
☑ Anaheim

CHAIN OF CUSTODY RECORD

Date: 7/21/16 Page 1 of 1

Project Name: Palomar Medical
Project Manager: Rob Loeffler
Client: [redacted]
Sampler (initials & signature): John Tran
Invoice to: ☒ AGE ☐ Client
Lab Project No.: AE607079

Sample ID/Location/Description	Date	Time	Matrix	Number	Notes	8015M Gas/Diesel	8260B BTEX/OX								
SP-1 AE607079-1	7/21/16	9:58	S	1		✓	✓								
SP-2 -2	7/21/16	10:00	S	1		✓	✓								

Relinquished by: JT	Date: 7/21/16	Time: 12:53	Laboratory: ASC		
Courier:			Received by:	Date: 7/21/16	Time: 1253
Relinquished by:	Date:	Time:	Received by:	Date:	Time:
Relinquished by:	Date:	Time:	Received by:	Date:	Time:

Requested Turn Around Time (circle): 24 hours 48 hours 72 hours 5 days (standard) Other: _____

Matrix Codes: A = Air W = Water S = Solid

Special Instructions to lab:

I hereby authorize the performance of the above indicated work.

Geotracker EDF to: ☐ geotracker@advgeoenv.com ☐ _____

Global ID:

APPENDIX D

HISTORICAL RECORDS DOCUMENTATION

555 E Valley Parkway

555 E Valley Parkway

Escondido, CA 92025

Inquiry Number: 4979701.9

June 28, 2017

The EDR Aerial Photo Decade Package

6 Armstrong Road, 4th floor
Shelton, CT 06484
Toll Free: 800.352.0050
www.edrnet.com

EDR Aerial Photo Decade Package

06/28/17

Site Name:

555 E Valley Parkway
555 E Valley Parkway
Escondido, CA 92025
EDR Inquiry # 4979701.9

Client Name:

Hillmann Environmental Co.
1745 W Orangewood Avenue
Orange, CA 92868-0000
Contact: Kristine Savona

Environmental Data Resources, Inc. (EDR) Aerial Photo Decade Package is a screening tool designed to assist environmental professionals in evaluating potential liability on a target property resulting from past activities. EDR's professional researchers provide digitally reproduced historical aerial photographs, and when available, provide one photo per decade.

Search Results:

Year	Scale	Details	Source
2012	1"=500'	Flight Year: 2012	USDA/NAIP
2010	1"=500'	Flight Year: 2010	USDA/NAIP
2009	1"=500'	Flight Year: 2009	USDA/NAIP
2005	1"=500'	Flight Year: 2005	USDA/NAIP
1995	1"=500'	Acquisition Date: October 02, 1995	USGS/DOQQ
1989	1"=500'	Flight Date: August 15, 1989	USDA
1985	1"=500'	Flight Date: February 24, 1985	USDA
1979	1"=500'	Flight Date: January 27, 1979	EDR Proprietary Landiscor
1970	1"=500'	Flight Date: March 06, 1970	EDR Proprietary Landiscor
1967	1"=500'	Flight Date: May 07, 1967	USGS
1964	1"=500'	Flight Date: April 09, 1964	USDA
1953	1"=500'	Flight Date: April 14, 1953	USDA
1949	1"=500'	Flight Date: July 14, 1949	USDA
1946	1"=500'	Flight Date: December 30, 1946	USGS
1939	1"=500'	Flight Date: July 07, 1939	USDA

When delivered electronically by EDR, the aerial photo images included with this report are for ONE TIME USE ONLY. Further reproduction of these aerial photo images is prohibited without permission from EDR. For more information contact your EDR Account Executive.

Disclaimer - Copyright and Trademark Notice

This Report contains certain information obtained from a variety of public and other sources reasonably available to Environmental Data Resources, Inc. It cannot be concluded from this Report that coverage information for the target and surrounding properties does not exist from other sources. NO WARRANTY EXPRESSED OR IMPLIED, IS MADE WHATSOEVER IN CONNECTION WITH THIS REPORT. ENVIRONMENTAL DATA RESOURCES, INC. SPECIFICALLY DISCLAIMS THE MAKING OF ANY SUCH WARRANTIES, INCLUDING WITHOUT LIMITATION, MERCHANTABILITY OR FITNESS FOR A PARTICULAR USE OR PURPOSE. ALL RISK IS ASSUMED BY THE USER. IN NO EVENT SHALL ENVIRONMENTAL DATA RESOURCES, INC. BE LIABLE TO ANYONE, WHETHER ARISING OUT OF ERRORS OR OMISSIONS, NEGLIGENCE, ACCIDENT OR ANY OTHER CAUSE, FOR ANY LOSS OF DAMAGE, INCLUDING, WITHOUT LIMITATION, SPECIAL, INCIDENTAL, CONSEQUENTIAL, OR EXEMPLARY DAMAGES. ANY LIABILITY ON THE PART OF ENVIRONMENTAL DATA RESOURCES, INC. IS STRICTLY LIMITED TO A REFUND OF THE AMOUNT PAID FOR THIS REPORT. Purchaser accepts this Report "AS IS". Any analyses, estimates, ratings, environmental risk levels or risk codes provided in this Report are provided for illustrative purposes only, and are not intended to provide, nor should they be interpreted as providing any facts regarding, or prediction or forecast of, any environmental risk for any property. Only a Phase I Environmental Site Assessment performed by an environmental professional can provide information regarding the environmental risk for any property. Additionally, the information provided in this Report is not to be construed as legal advice.

Copyright 2017 by Environmental Data Resources, Inc. All rights reserved. Reproduction in any media or format, in whole or in part, of any report or map of Environmental Data Resources, Inc., or its affiliates, is prohibited without prior written permission.

EDR and its logos (including Sanborn and Sanborn Map) are trademarks of Environmental Data Resources, Inc. or its affiliates. All other trademarks used herein are the property of their respective owners.

INQUIRY #: 4979701.9

YEAR: 2012

= 500'

N

EDR

INQUIRY #: 4979701.9

YEAR: 2010

= 500'

N

EDR

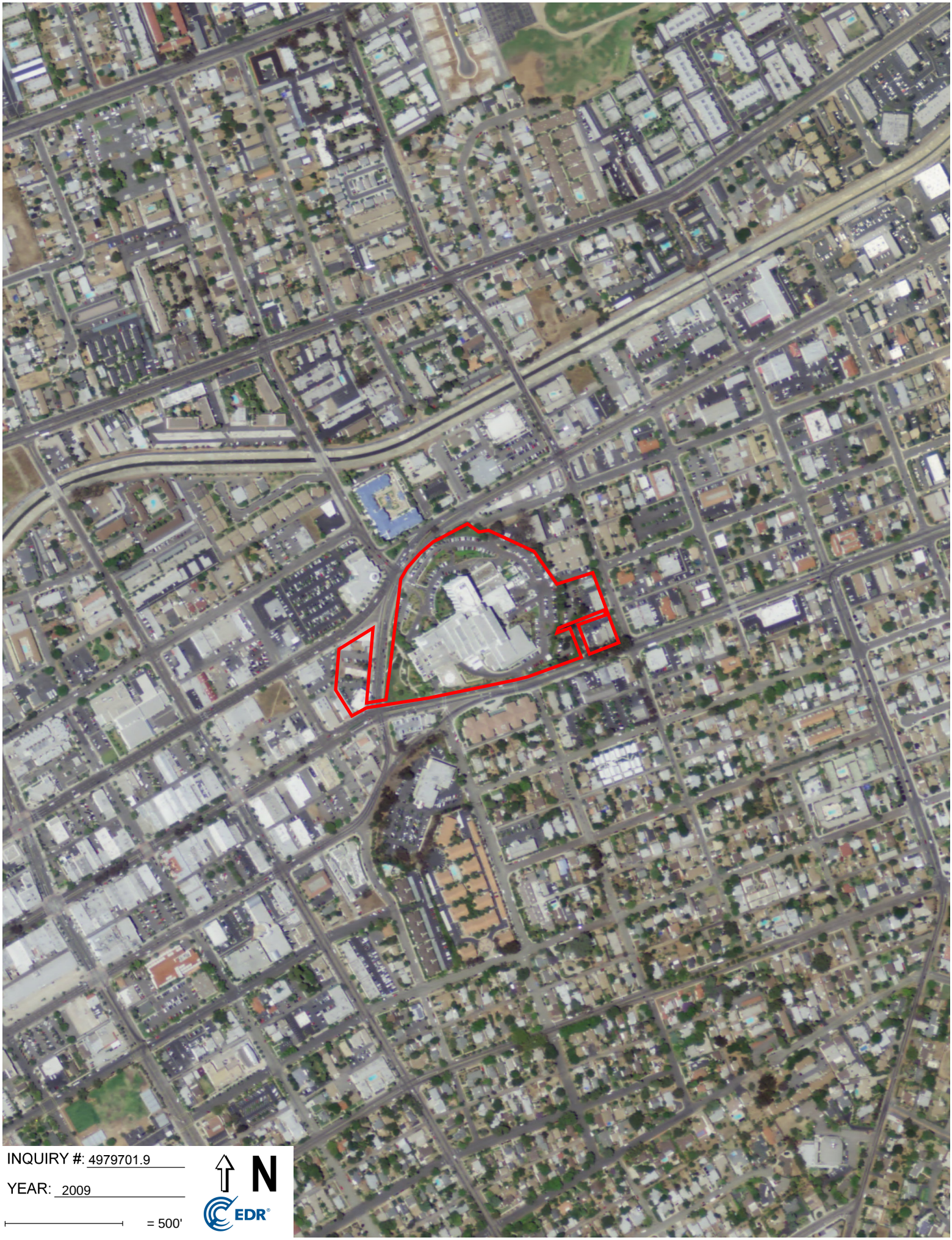

INQUIRY #: 4979701.9

YEAR: 2009

= 500'

N

EDR

INQUIRY #: 4979701.9
YEAR: 2005
= 500'
N
EDR

INQUIRY #: 4979701.9

YEAR: 1995

= 500'

N

EDR

INQUIRY #: 4979701.9

YEAR: 1989

= 500'

N

EDR

INQUIRY #: 4979701.9

YEAR: 1985

= 500'

N

EDR

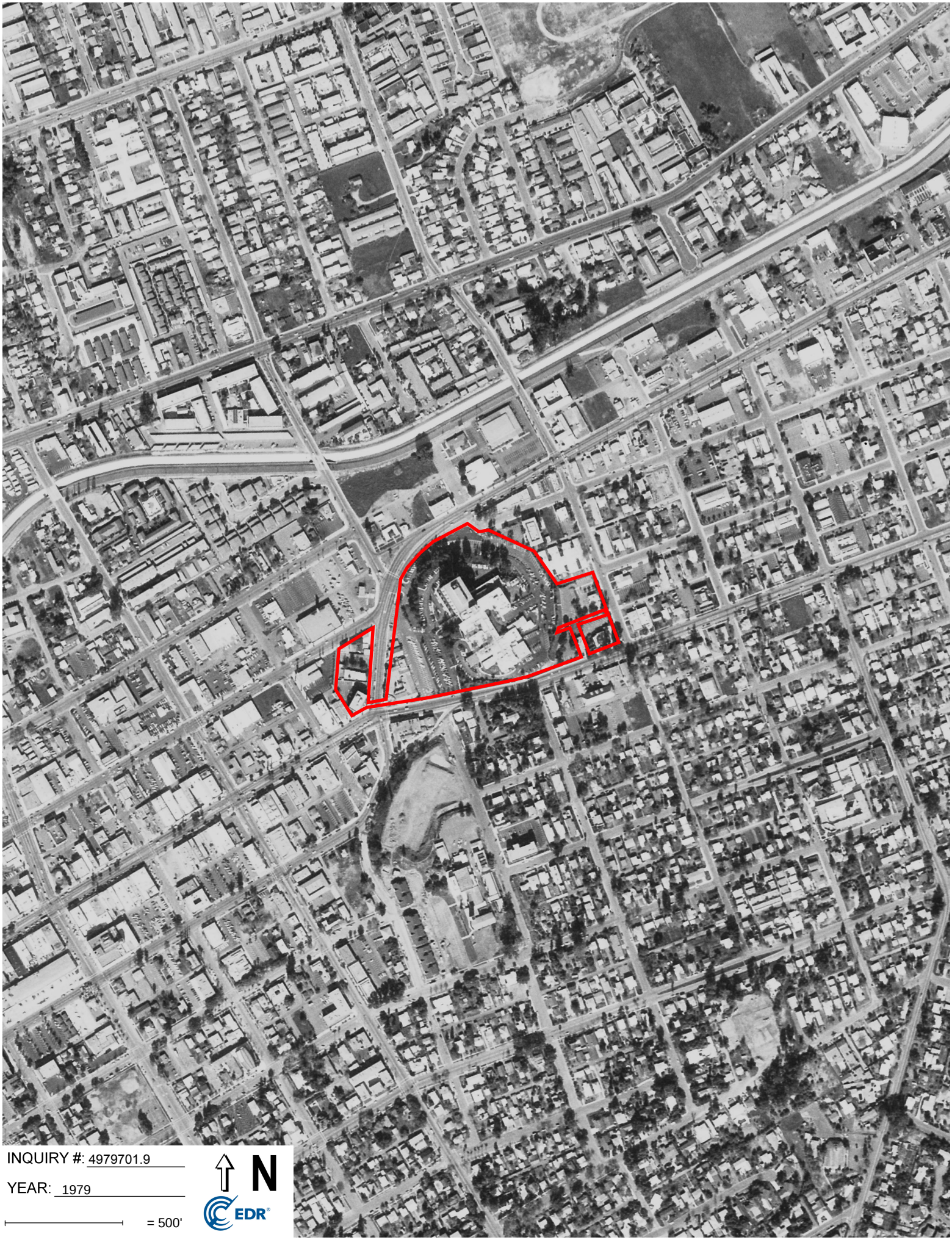

INQUIRY #: 4979701.9

YEAR: 1979

= 500'

N

EDR

INQUIRY #: 4979701.9

YEAR: 1970

= 500'

N

EDR

INQUIRY #: 4979701.9

YEAR: 1967

= 500'

N

EDR

INQUIRY #: 4979701.9

YEAR: 1964

= 500'

N

EDR

INQUIRY #: 4979701.9

YEAR: 1953

= 500'

N

EDR

INQUIRY #: 4979701.9

YEAR: 1949

= 500'

N

EDR

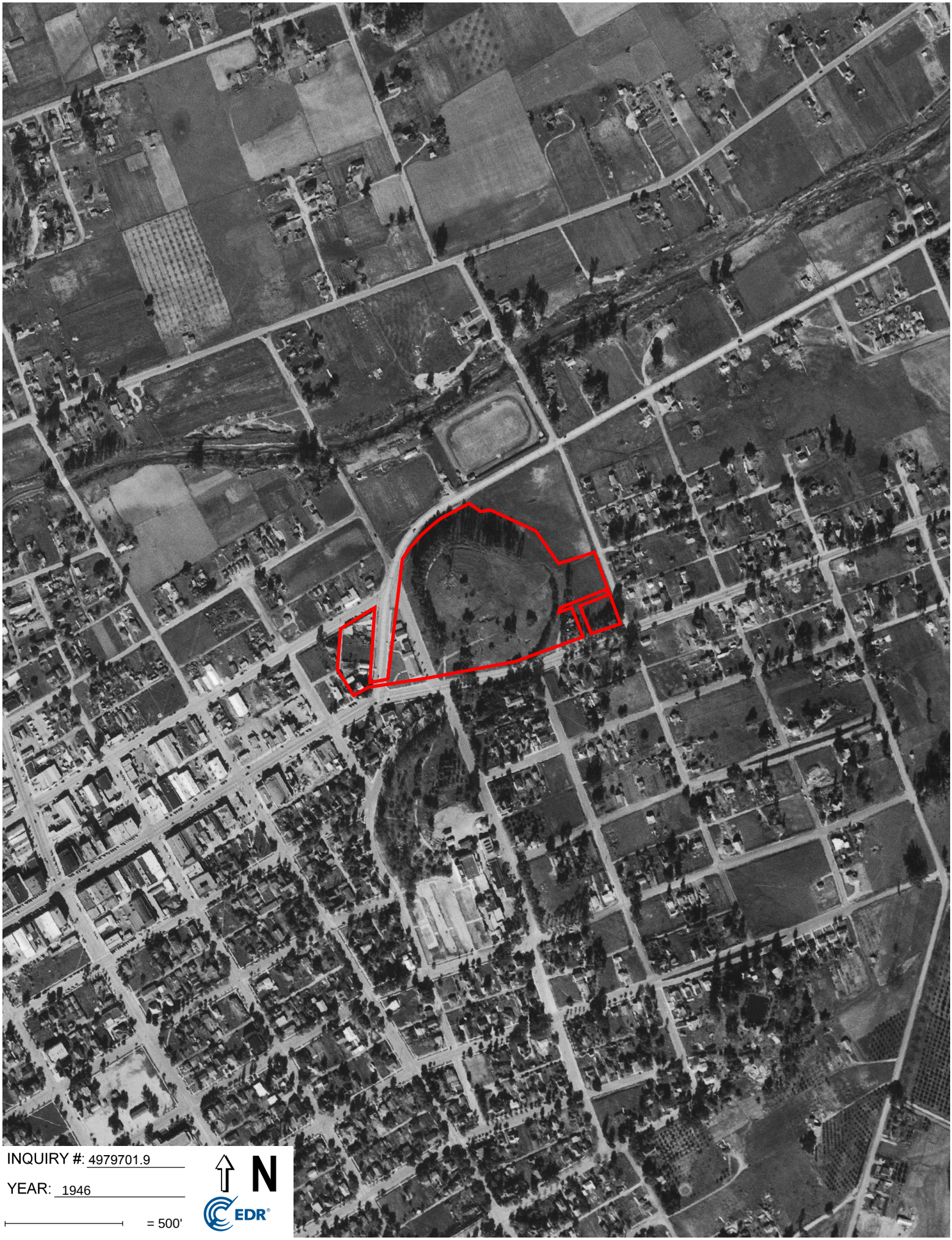

INQUIRY #: 4979701.9

YEAR: 1946

= 500'

N

EDR



INQUIRY #: 4979701.9

YEAR: 1939

= 500'

N

EDR

555 E Valley Parkway

555 E Valley Parkway

Escondido, CA 92025

Inquiry Number: 4979701.4

June 28, 2017

EDR Historical Topo Map Report

with QuadMatch™

6 Armstrong Road, 4th floor
Shelton, CT 06484
Toll Free: 800.352.0050
www.edrnet.com

EDR Historical Topo Map Report

06/28/17

Site Name:	Client Name:
555 E Valley Parkway	Hillmann Environmental Co.
555 E Valley Parkway	1745 W Orangewood Avenue
Escondido, CA 92025	Orange, CA 92868-0000
EDR Inquiry # 4979701.4	Contact: Kristine Savona

EDR Topographic Map Library has been searched by EDR and maps covering the target property location as provided by Hillmann Environmental Co. were identified for the years listed below. EDR's Historical Topo Map Report is designed to assist professionals in evaluating potential liability on a target property resulting from past activities. EDRs Historical Topo Map Report includes a search of a collection of public and private color historical topographic maps, dating back to the late 1800s.

Search Results:		*Coordinates:*	
P.O.#	NA	**Latitude:**	33.125362 33° 7' 31" North
Project:	C3-6895	**Longitude:**	-117.075147 -117° 4' 31" West
		UTM Zone:	Zone 11 North
		UTM X Meters:	492990.02
		UTM Y Meters:	3665187.24
		Elevation:	697.61' above sea level

Maps Provided:

2012	1893
1996	
1975	
1968	
1949	
1948	
1947	
1901	

Disclaimer - Copyright and Trademark Notice

This Report contains certain information obtained from a variety of public and other sources reasonably available to Environmental Data Resources, Inc. It cannot be concluded from this Report that coverage information for the target and surrounding properties does not exist from other sources. NO WARRANTY EXPRESSED OR IMPLIED, IS MADE WHATSOEVER IN CONNECTION WITH THIS REPORT. ENVIRONMENTAL DATA RESOURCES, INC. SPECIFICALLY DISCLAIMS THE MAKING OF ANY SUCH WARRANTIES, INCLUDING WITHOUT LIMITATION, MERCHANTABILITY OR FITNESS FOR A PARTICULAR USE OR PURPOSE. ALL RISK IS ASSUMED BY THE USER. IN NO EVENT SHALL ENVIRONMENTAL DATA RESOURCES, INC. BE LIABLE TO ANYONE, WHETHER ARISING OUT OF ERRORS OR OMISSIONS, NEGLIGENCE, ACCIDENT OR ANY OTHER CAUSE, FOR ANY LOSS OF DAMAGE, INCLUDING, WITHOUT LIMITATION, SPECIAL, INCIDENTAL, CONSEQUENTIAL, OR EXEMPLARY DAMAGES. ANY LIABILITY ON THE PART OF ENVIRONMENTAL DATA RESOURCES, INC. IS STRICTLY LIMITED TO A REFUND OF THE AMOUNT PAID FOR THIS REPORT. Purchaser accepts this Report "AS IS". Any analyses, estimates, ratings, environmental risk levels or risk codes provided in this Report are provided for illustrative purposes only, and are not intended to provide, nor should they be interpreted as providing any facts regarding, or prediction or forecast of, any environmental risk for any property. Only a Phase I Environmental Site Assessment performed by an environmental professional can provide information regarding the environmental risk for any property. Additionally, the information provided in this Report is not to be construed as legal advice.

Copyright 2017 by Environmental Data Resources, Inc. All rights reserved. Reproduction in any media or format, in whole or in part, of any report or map of Environmental Data Resources, Inc., or its affiliates, is prohibited without prior written permission.

EDR and its logos (including Sanborn and Sanborn Map) are trademarks of Environmental Data Resources, Inc. or its affiliates. All other trademarks used herein are the property of their respective owners.

Topo Sheet Key

This EDR Topo Map Report is based upon the following USGS topographic map sheets.

2012 Source Sheets

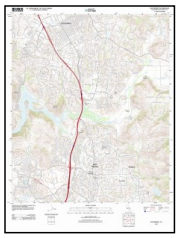

Escondido
2012
7.5-minute, 24000

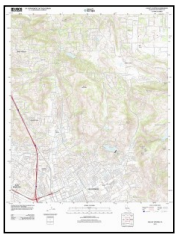

Valley Center
2012
7.5-minute, 24000

1996 Source Sheets

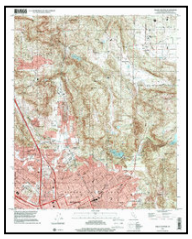

Valley Center
1996
7.5-minute, 24000
Aerial Photo Revised 1996

Escondido
1996
7.5-minute, 24000
Aerial Photo Revised 1996

1975 Source Sheets

Escondido
1975
7.5-minute, 24000
Aerial Photo Revised 1967

Valley Center
1975
7.5-minute, 24000
Aerial Photo Revised 1975

1968 Source Sheets

Escondido
1968
7.5-minute, 24000
Aerial Photo Revised 1967

Valley Center
1968
7.5-minute, 24000
Aerial Photo Revised 1967

Topo Sheet Key

This EDR Topo Map Report is based upon the following USGS topographic map sheets.

1949 Source Sheets

Valley Center
1949
7.5-minute, 24000
Aerial Photo Revised 1947

Escondido
1949
7.5-minute, 24000
Aerial Photo Revised 1947

1948 Source Sheets

Escondido
1948
7.5-minute, 24000
Aerial Photo Revised 1947

Valley Center
1948
7.5-minute, 24000
Aerial Photo Revised 1947

1947 Source Sheets

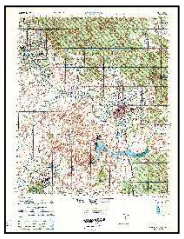

ESCONDIDO
1947
15-minute, 50000

1901 Source Sheets

Escondido
1901
15-minute, 62500

Topo Sheet Key

This EDR Topo Map Report is based upon the following USGS topographic map sheets.

1893 Source Sheets

Escondido
1893
15-minute, 62500

Historical Topo Map

2012

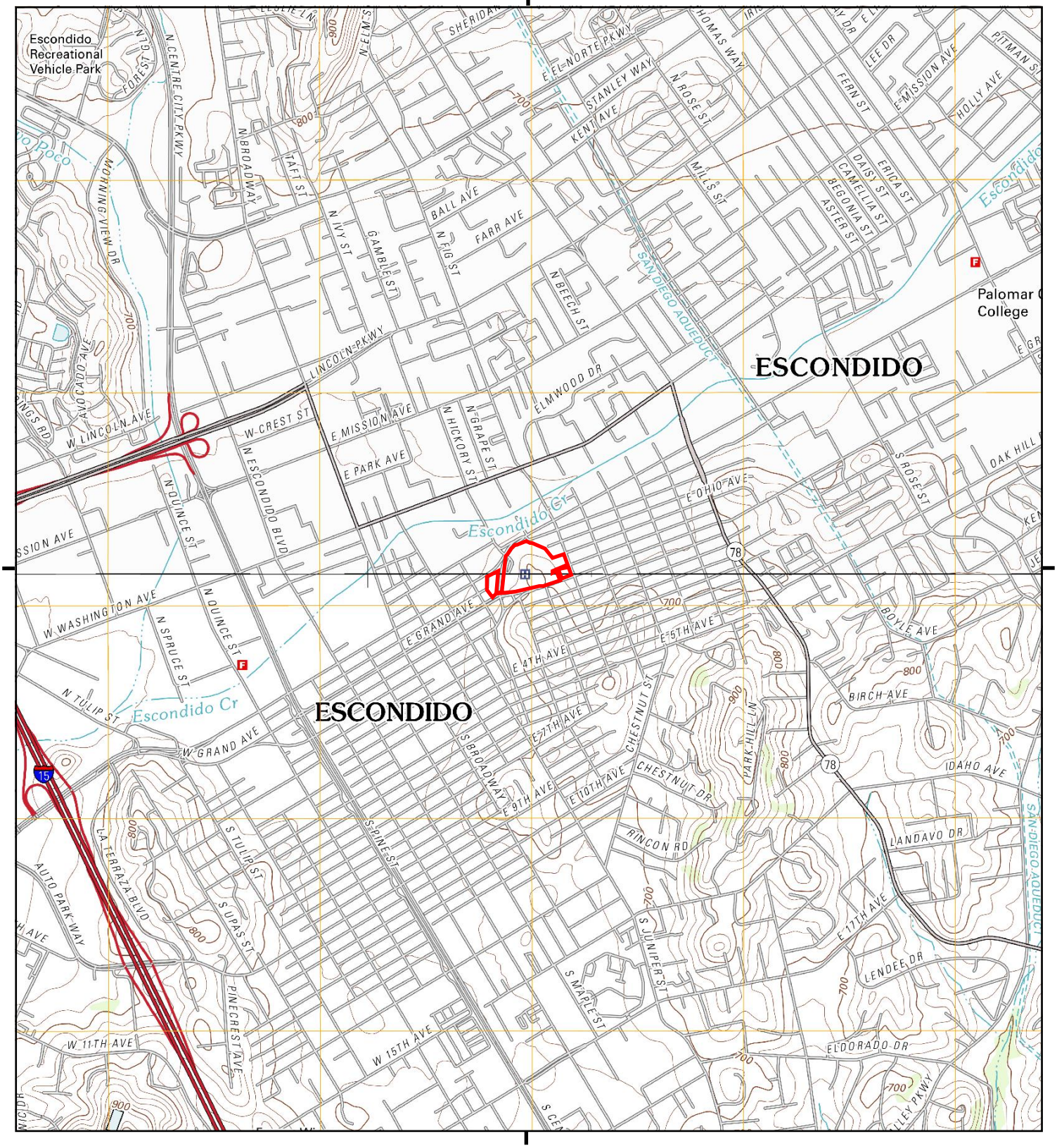

This report includes information from the following map sheet(s).

0 Miles 0.25 0.5 1 1.5

NW N NE
W E
SW S SE

TP, Valley Center, 2012, 7.5-minute
S, Escondido, 2012, 7.5-minute

SITE NAME: 555 E Valley Parkway
ADDRESS: 555 E Valley Parkway
Escondido, CA 92025
CLIENT: Hillmann Environmental Co.

N

Historical Topo Map

1996

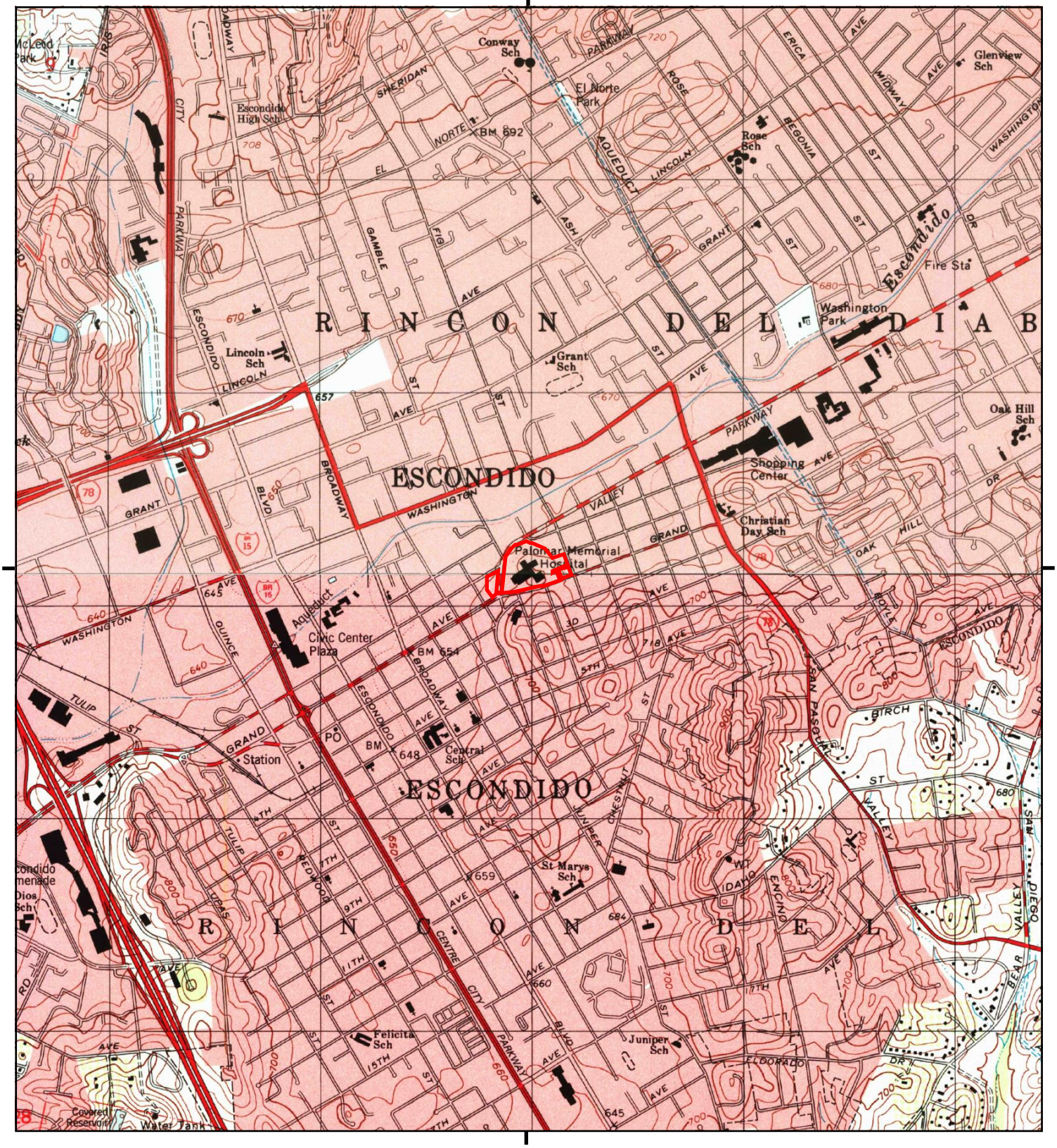

This report includes information from the following map sheet(s).

0 Miles 0.25 0.5 1 1.5

NW N NE
W E
SW S SE

TP, Valley Center, 1996, 7.5-minute
S, Escondido, 1996, 7.5-minute

SITE NAME: 555 E Valley Parkway
ADDRESS: 555 E Valley Parkway
Escondido, CA 92025
CLIENT: Hillmann Environmental Co.

N

Historical Topo Map

1975

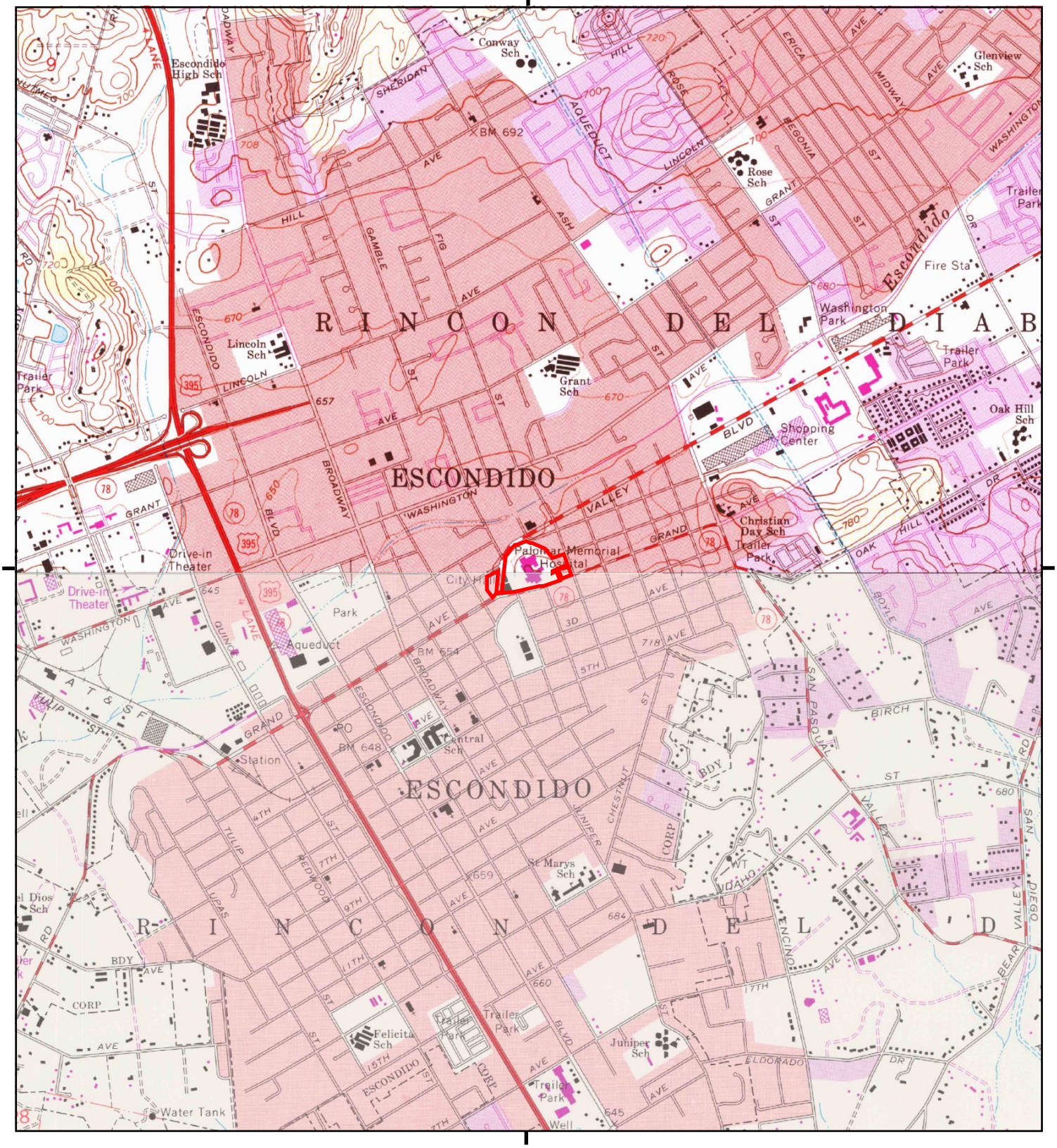

This report includes information from the following map sheet(s).

0 Miles 0.25 0.5 1 1.5

NW N NE
W E
SW S SE

TP, Valley Center, 1975, 7.5-minute
S, Escondido, 1975, 7.5-minute

SITE NAME: 555 E Valley Parkway
ADDRESS: 555 E Valley Parkway
Escondido, CA 92025
CLIENT: Hillmann Environmental Co.

N

Historical Topo Map

1968

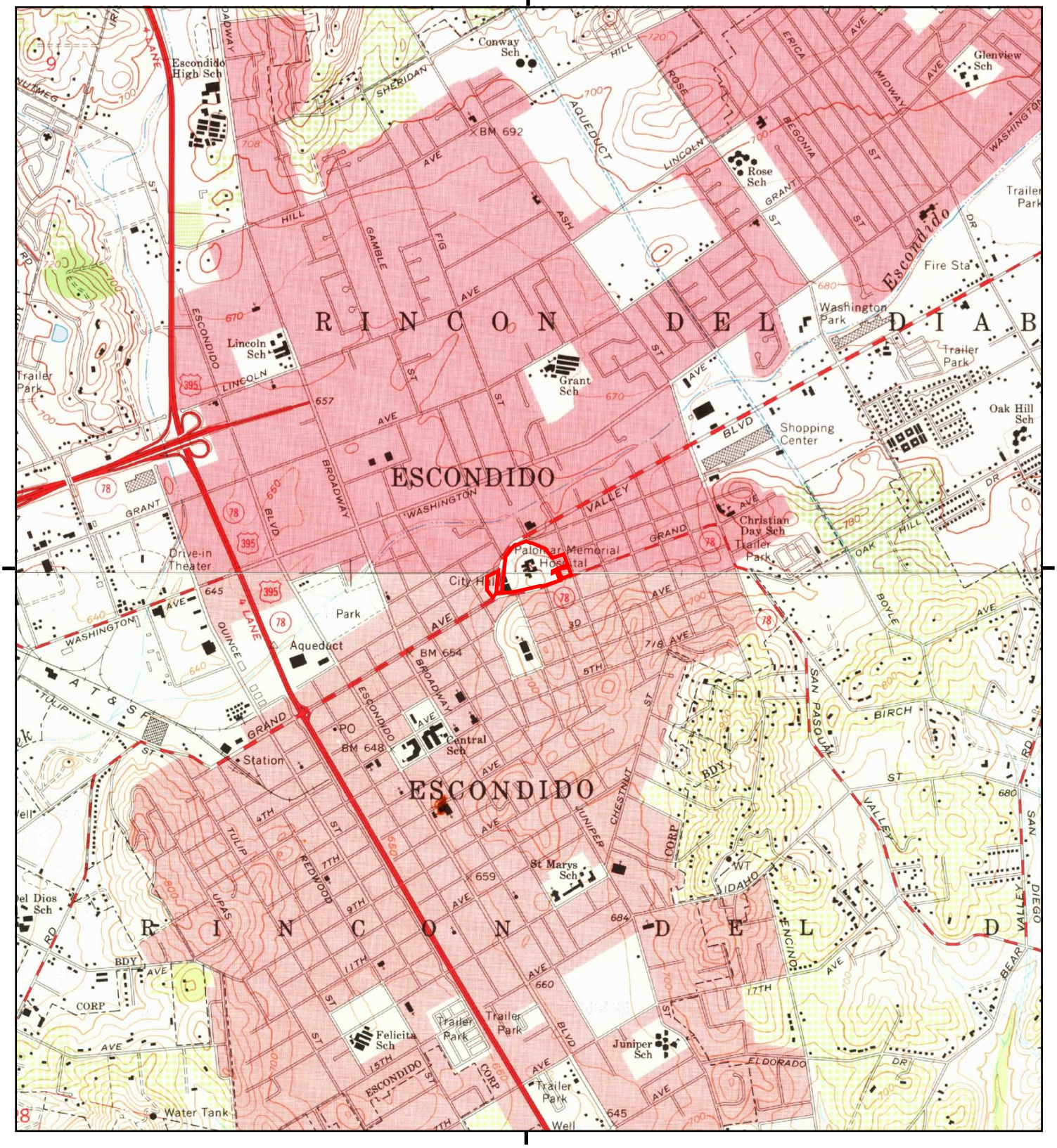

This report includes information from the following map sheet(s).

0 Miles 0.25 0.5 1 1.5

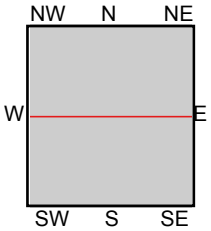

TP, Valley Center, 1968, 7.5-minute
S, Escondido, 1968, 7.5-minute

SITE NAME: 555 E Valley Parkway
ADDRESS: 555 E Valley Parkway
Escondido, CA 92025
CLIENT: Hillmann Environmental Co.

N

Historical Topo Map

1949

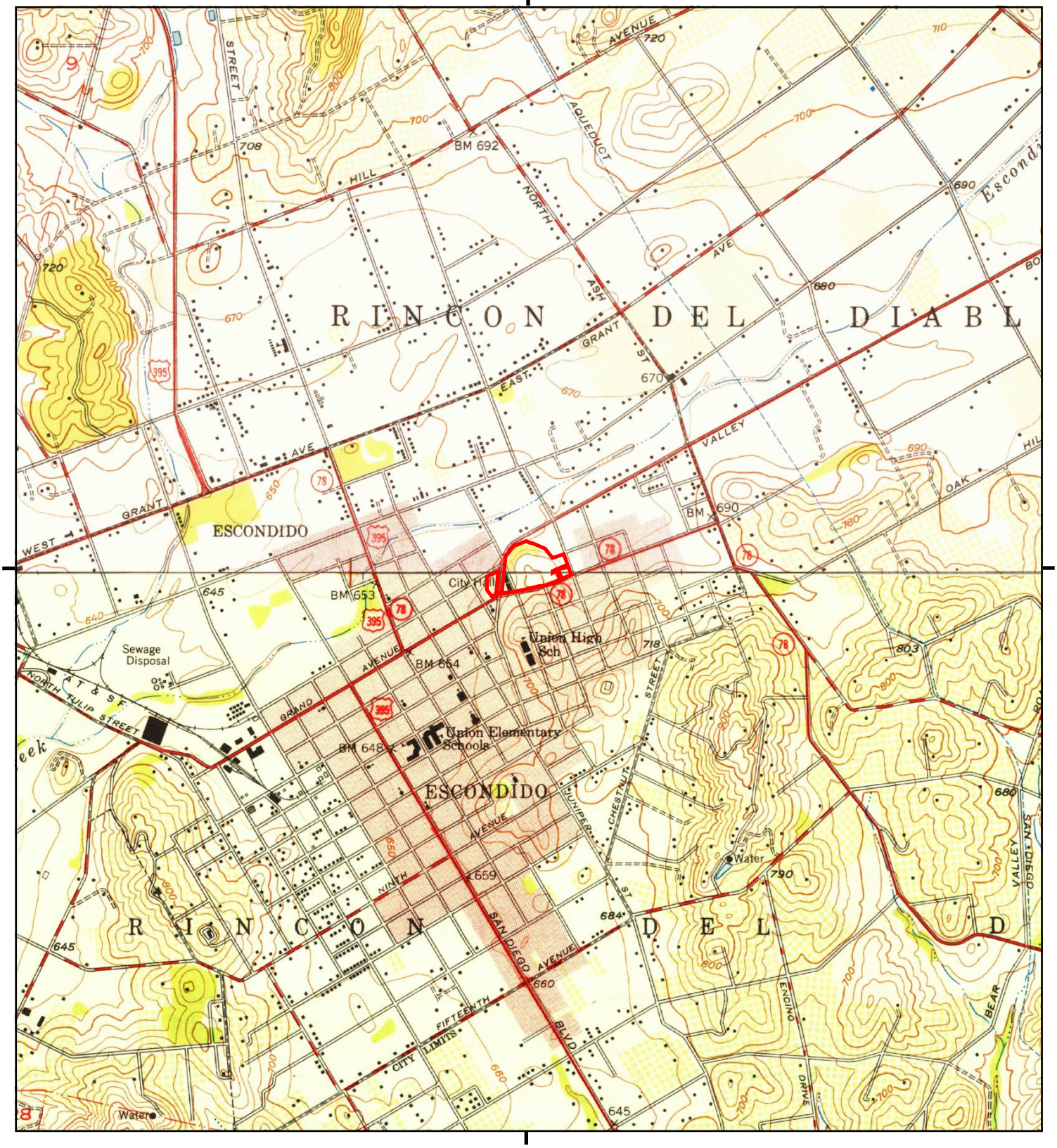

This report includes information from the following map sheet(s).

0 Miles 0.25 0.5 1 1.5

NW N NE
W E
SW S SE

TP, Valley Center, 1949, 7.5-minute
S, Escondido, 1949, 7.5-minute

SITE NAME: 555 E Valley Parkway
ADDRESS: 555 E Valley Parkway
Escondido, CA 92025
CLIENT: Hillmann Environmental Co.

N

Historical Topo Map

1948

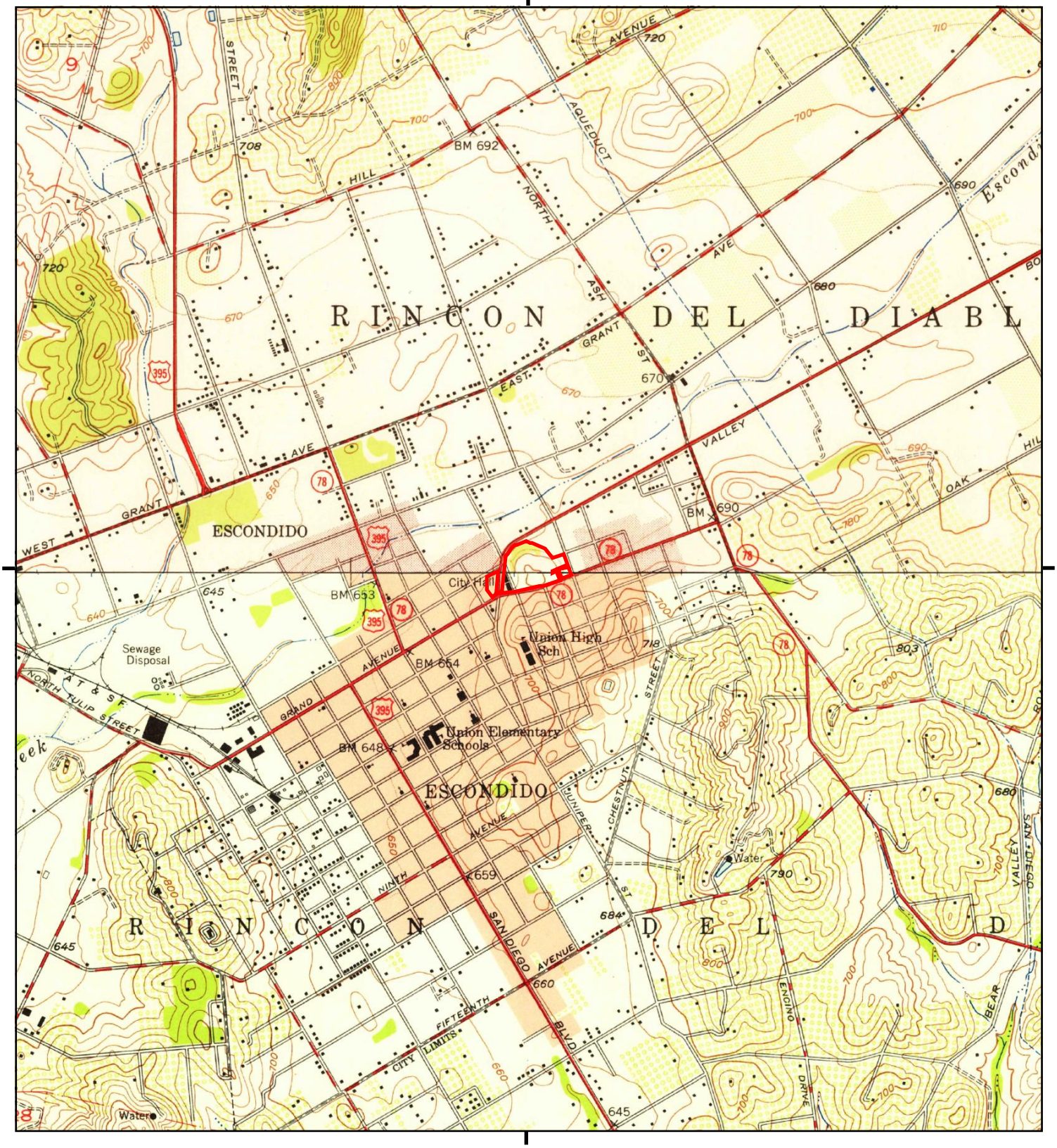

This report includes information from the following map sheet(s).

0 Miles 0.25 0.5 1 1.5

NW N NE
W E
SW S SE

TP, Valley Center, 1948, 7.5-minute
S, Escondido, 1948, 7.5-minute

SITE NAME: 555 E Valley Parkway
ADDRESS: 555 E Valley Parkway
Escondido, CA 92025
CLIENT: Hillmann Environmental Co.

N

Historical Topo Map

1947

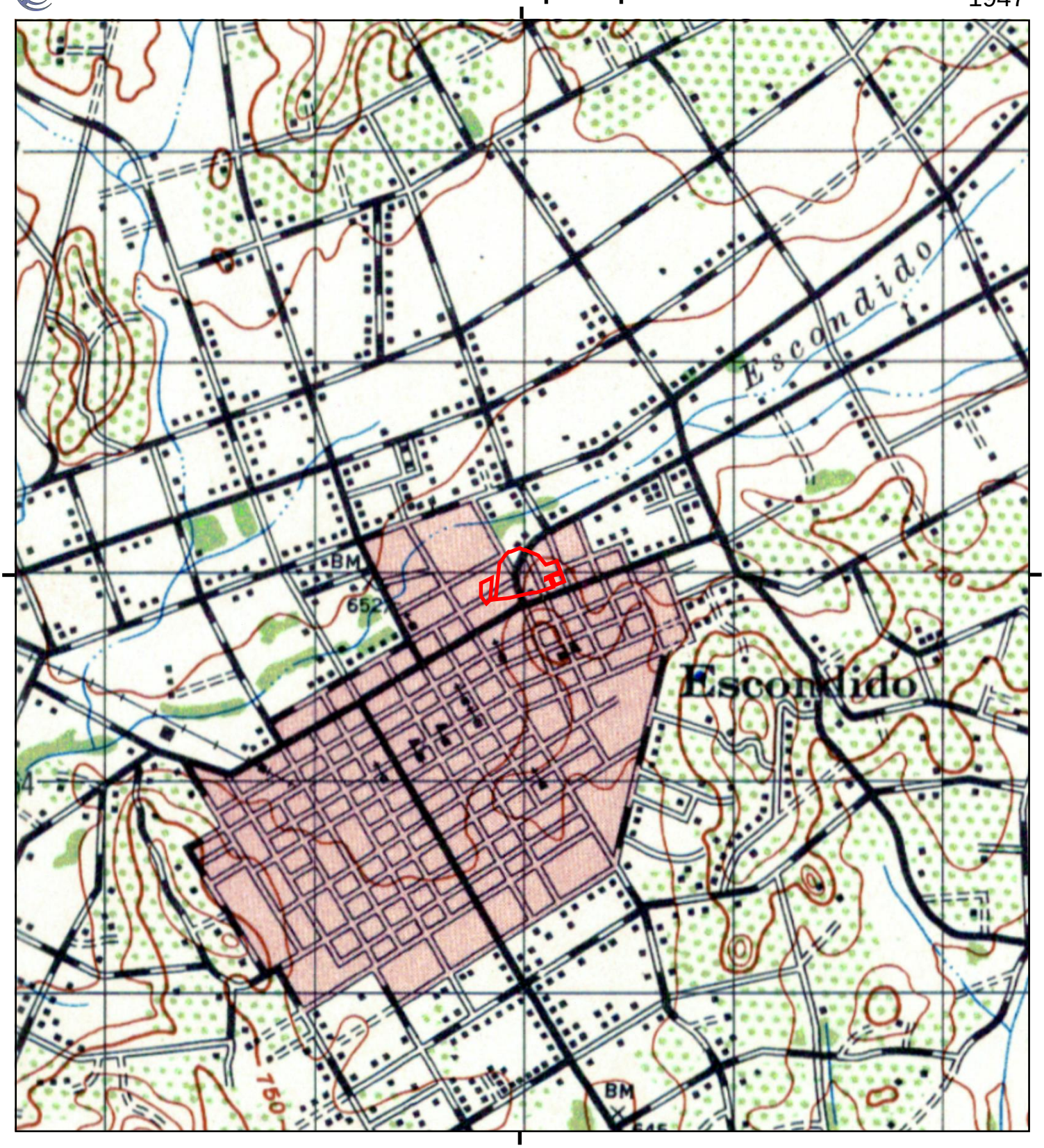

This report includes information from the following map sheet(s).

0 Miles 0.25 0.5 1 1.5

NW N NE
W E
SW S SE

TP, ESCONDIDO, 1947, 15-minute

SITE NAME: 555 E Valley Parkway
ADDRESS: 555 E Valley Parkway
Escondido, CA 92025
CLIENT: Hillmann Environmental Co.

N

Historical Topo Map

1901

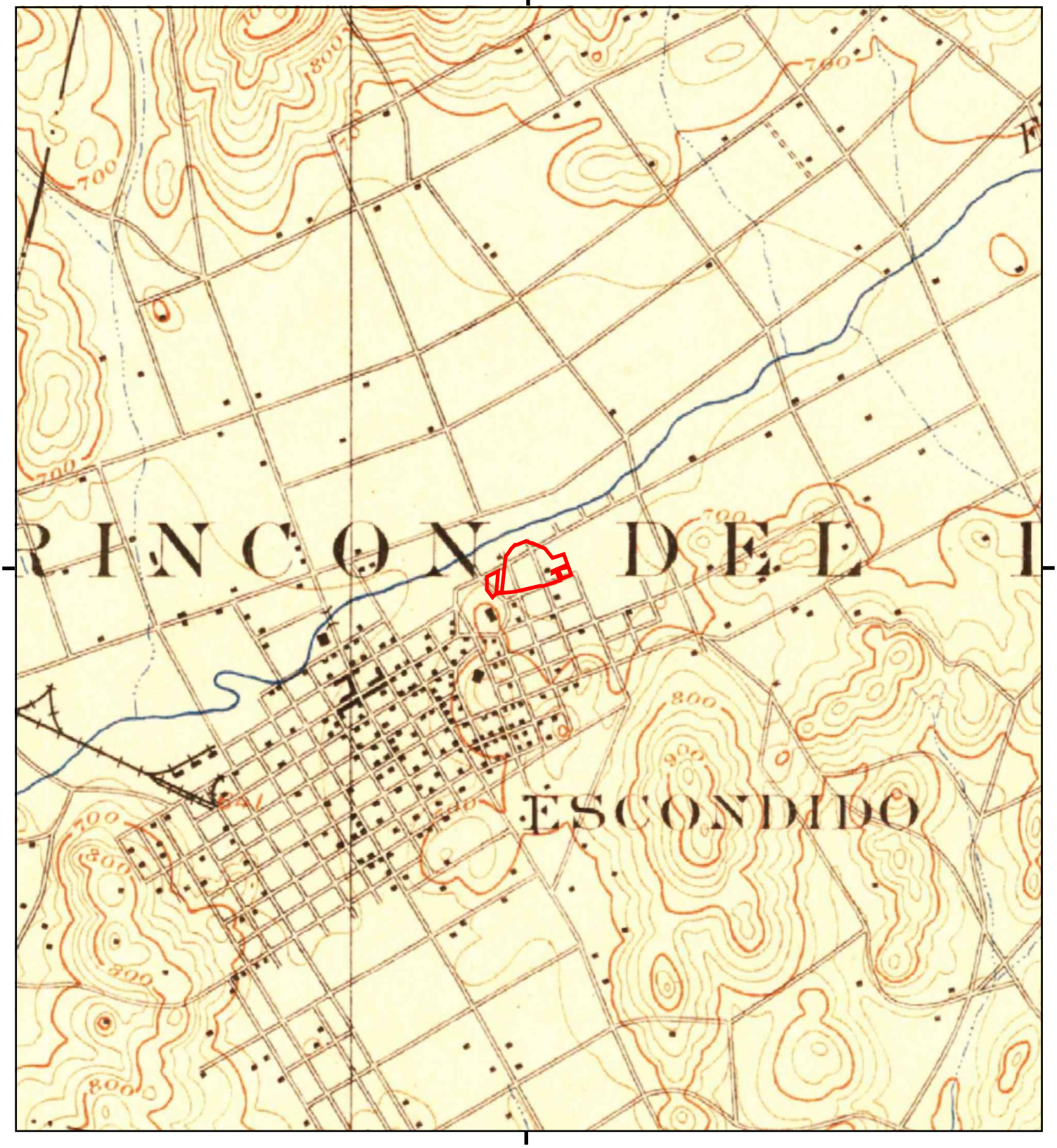

This report includes information from the following map sheet(s).

0 Miles 0.25 0.5 1 1.5

NW N NE
W E
SW S SE

TP, Escondido, 1901, 15-minute

SITE NAME: 555 E Valley Parkway
ADDRESS: 555 E Valley Parkway
Escondido, CA 92025
CLIENT: Hillmann Environmental Co.

N

Historical Topo Map

1893

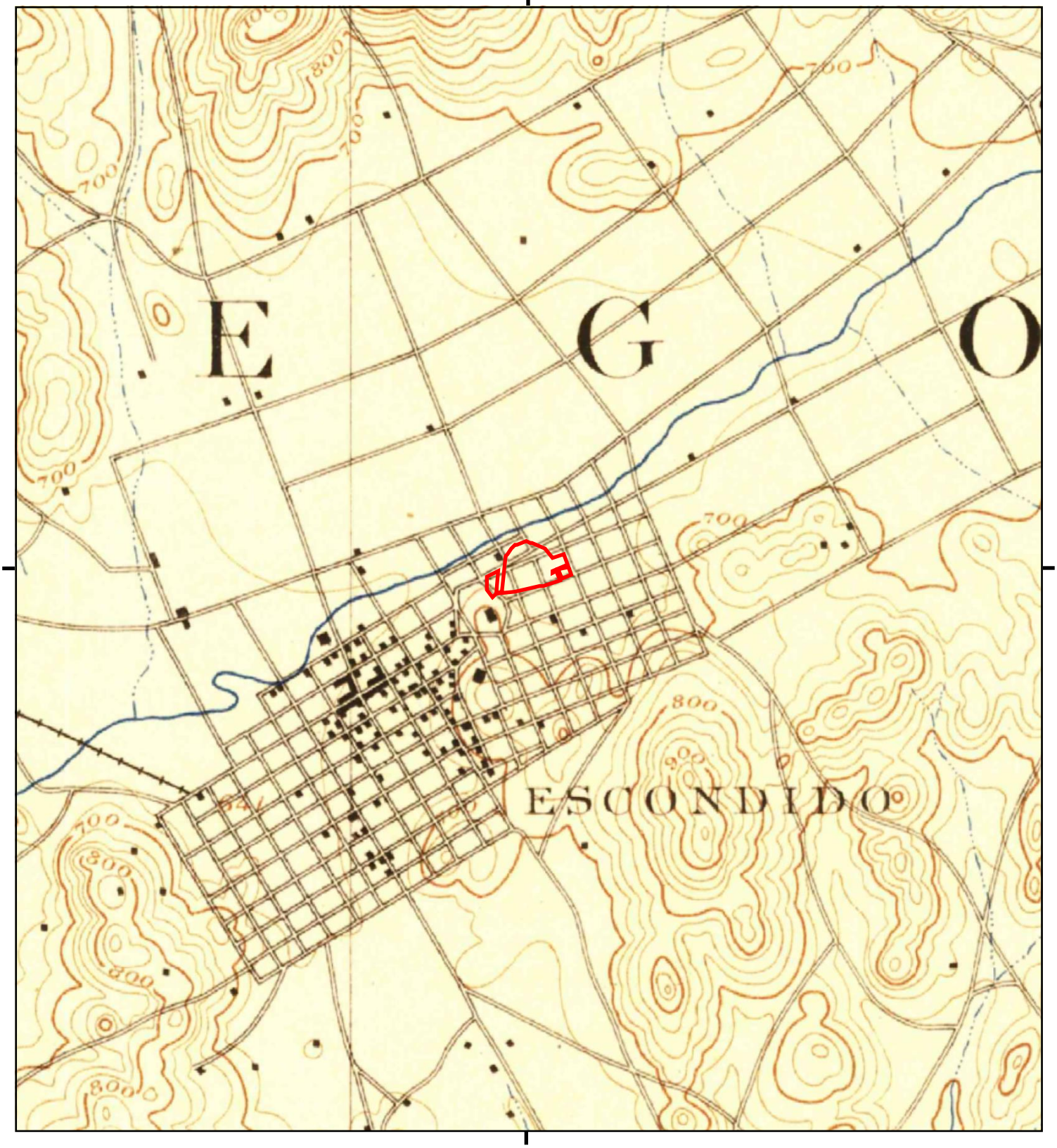

This report includes information from the following map sheet(s).

0 Miles 0.25 0.5 1 1.5

NW N NE
W E
SW S SE

TP, Escondido, 1893, 15-minute

SITE NAME: 555 E Valley Parkway
ADDRESS: 555 E Valley Parkway
Escondido, CA 92025
CLIENT: Hillmann Environmental Co.

N

555 E Valley Parkway

555 E Valley Parkway

Escondido, CA 92025

Inquiry Number: 4979701.3

June 28, 2017

Certified Sanborn® Map Report

6 Armstrong Road, 4th floor
Shelton, CT 06484
Toll Free: 800.352.0050
www.edrnet.com

Certified Sanborn® Map Report

06/28/17

Site Name:	Client Name:
555 E Valley Parkway	Hillmann Environmental Co.
555 E Valley Parkway	1745 W Orangewood Avenue
Escondido, CA 92025	Orange, CA 92868-0000
EDR Inquiry # 4979701.3	Contact: Kristine Savona

The Sanborn Library has been searched by EDR and maps covering the target property location as provided by Hillmann Environmental Co. were identified for the years listed below. The Sanborn Library is the largest, most complete collection of fire insurance maps. The collection includes maps from Sanborn, Bromley, Perris & Browne, Hopkins, Barlow, and others. Only Environmental Data Resources Inc. (EDR) is authorized to grant rights for commercial reproduction of maps by the Sanborn Library LLC, the copyright holder for the collection. Results can be authenticated by visiting www.edrnet.com/sanborn.

The Sanborn Library is continually enhanced with newly identified map archives. This report accesses all maps in the collection as of the day this report was generated.

Certified Sanborn Results:

Certification # 7749-45D1-9B10

PO # NA

Project C3-6895

Maps Provided:

1962
1949
1940
1927
1911
1907
1896
1892

Sanborn® Library search results

Certification #: 7749-45D1-9B10

The Sanborn Library includes more than 1.2 million fire insurance maps from Sanborn, Bromley, Perris & Browne, Hopkins, Barlow and others which track historical property usage in approximately 12,000 American cities and towns. Collections searched:

- ✔ Library of Congress
- ✔ University Publications of America
- ✔ EDR Private Collection

The Sanborn Library LLC Since 1866™

Limited Permission To Make Copies

Hillmann Environmental Co. (the client) is permitted to make up to FIVE photocopies of this Sanborn Map transmittal and each fire insurance map accompanying this report solely for the limited use of its customer. No one other than the client is authorized to make copies. Upon request made directly to an EDR Account Executive, the client may be permitted to make a limited number of additional photocopies. This permission is conditioned upon compliance by the client, its customer and their agents with EDR's copyright policy; a copy of which is available upon request.

Disclaimer - Copyright and Trademark Notice

This Report contains certain information obtained from a variety of public and other sources reasonably available to Environmental Data Resources, Inc. It cannot be concluded from this Report that coverage information for the target and surrounding properties does not exist from other sources. NO WARRANTY EXPRESSED OR IMPLIED, IS MADE WHATSOEVER IN CONNECTION WITH THIS REPORT. ENVIRONMENTAL DATA RESOURCES, INC. SPECIFICALLY DISCLAIMS THE MAKING OF ANY SUCH WARRANTIES, INCLUDING WITHOUT LIMITATION, MERCHANTABILITY OR FITNESS FOR A PARTICULAR USE OR PURPOSE. ALL RISK IS ASSUMED BY THE USER. IN NO EVENT SHALL ENVIRONMENTAL DATA RESOURCES, INC. BE LIABLE TO ANYONE, WHETHER ARISING OUT OF ERRORS OR OMISSIONS, NEGLIGENCE, ACCIDENT OR ANY OTHER CAUSE, FOR ANY LOSS OF DAMAGE, INCLUDING, WITHOUT LIMITATION, SPECIAL, INCIDENTAL, CONSEQUENTIAL, OR EXEMPLARY DAMAGES. ANY LIABILITY ON THE PART OF ENVIRONMENTAL DATA RESOURCES, INC. IS STRICTLY LIMITED TO A REFUND OF THE AMOUNT PAID FOR THIS REPORT. Purchaser accepts this Report "AS IS". Any analyses, estimates, ratings, environmental risk levels or risk codes provided in this Report are provided for illustrative purposes only, and are not intended to provide, nor should they be interpreted as providing any facts regarding, or prediction or forecast of, any environmental risk for any property. Only a Phase I Environmental Site Assessment performed by an environmental professional can provide information regarding the environmental risk for any property. Additionally, the information provided in this Report is not to be construed as legal advice.

Copyright 2017 by Environmental Data Resources, Inc. All rights reserved. Reproduction in any media or format, in whole or in part, of any report or map of Environmental Data Resources, Inc., or its affiliates, is prohibited without prior written permission.

EDR and its logos (including Sanborn and Sanborn Map) are trademarks of Environmental Data Resources, Inc. or its affiliates. All other trademarks used herein are the property of their respective owners.

Sanborn Sheet Key

This Certified Sanborn Map Report is based upon the following Sanborn Fire Insurance map sheets.

1962 Source Sheets

Volume 1, Sheet 9
1962



Volume 1, Sheet 10
1962

1949 Source Sheets

Volume 1, Sheet 9
1949



Volume 1, Sheet 10
1949

1940 Source Sheets

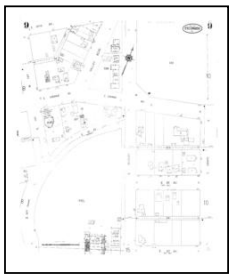

Volume 1, Sheet 9
1940

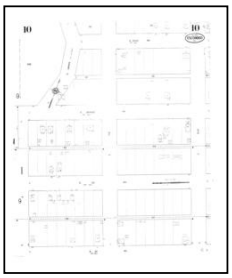

Volume 1, Sheet 10
1940

1927 Source Sheets

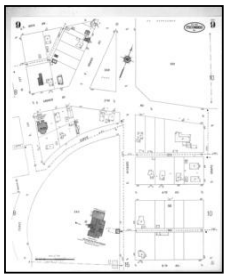

Volume 1, Sheet 9
1927

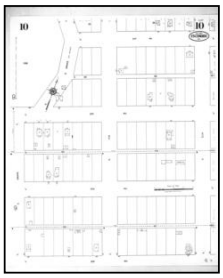

Volume 1, Sheet 10
1927

Sanborn Sheet Key

This Certified Sanborn Map Report is based upon the following Sanborn Fire Insurance map sheets.

1911 Source Sheets

Volume 1, Sheet 7
1911

1907 Source Sheets

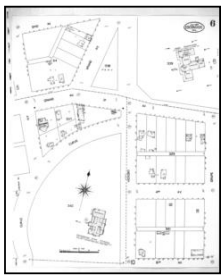

Volume 1, Sheet 6
1907

1896 Source Sheets

Volume 1, Sheet 4
1896

1892 Source Sheets

Volume 1, Sheet 4
1892

Certified Sanborn® Map

1962

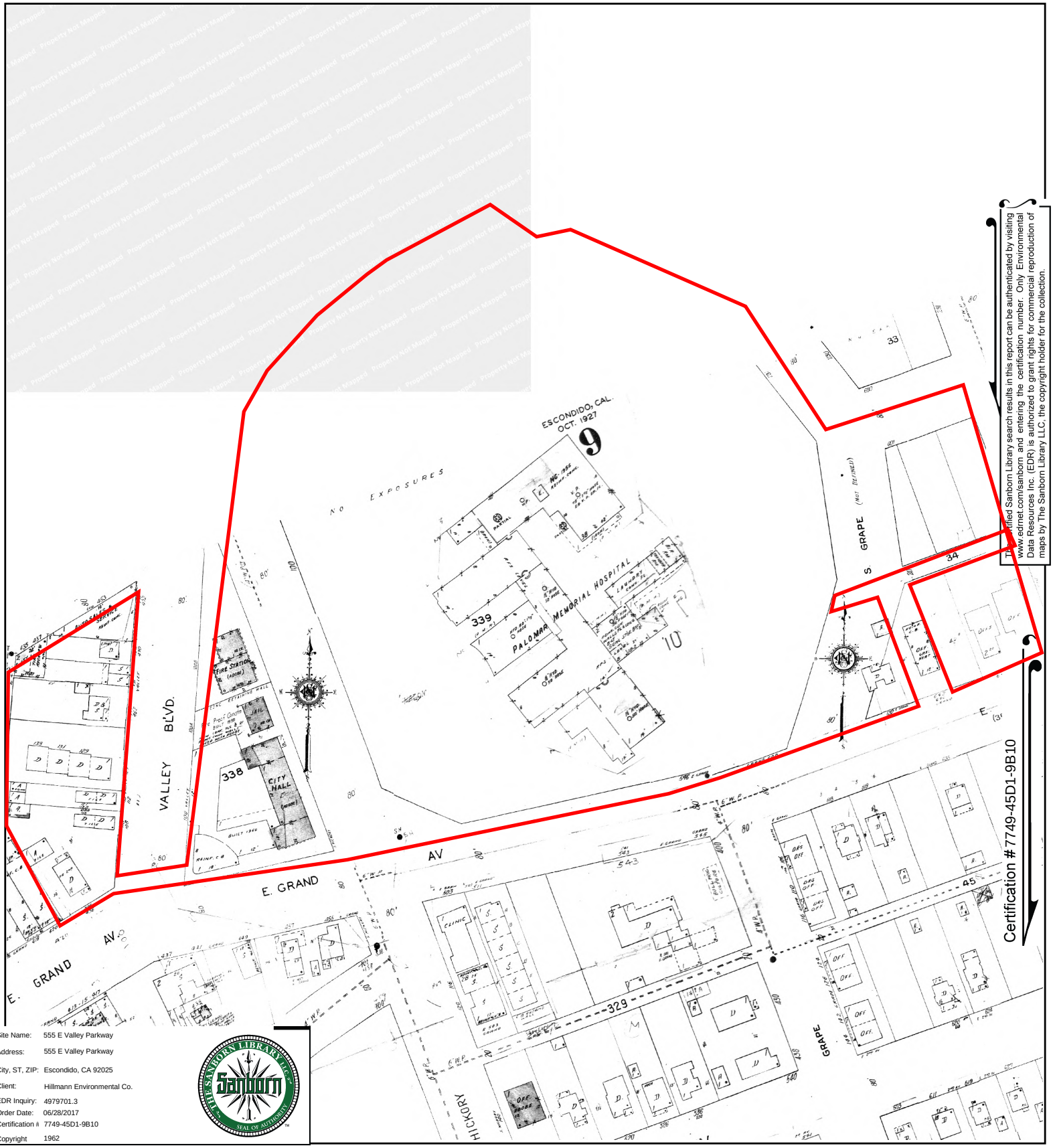

The Certified Sanborn Library search results in this report can be authenticated by visiting www.edrnet.com/sanborn and entering the certification number. Only Environmental Data Resources Inc. (EDR) is authorized to grant rights for commercial reproduction of maps by The Sanborn Library LLC, the copyright holder for the collection.

Site Name:	555 E Valley Parkway
Address:	555 E Valley Parkway
City, ST, ZIP:	Escondido, CA 92025
Client:	Hillmann Environmental Co.
EDR Inquiry:	4979701.3
Order Date:	06/28/2017
Certification #	7749-45D1-9B10
Copyright	1962

This Certified Sanborn Map combines the following sheets.
Outlined areas indicate map sheets within the collection.

0 Feet 150 300 600

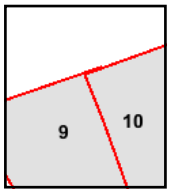

Volume 1, Sheet 10
Volume 1, Sheet 9

N

Certified Sanborn® Map

1949

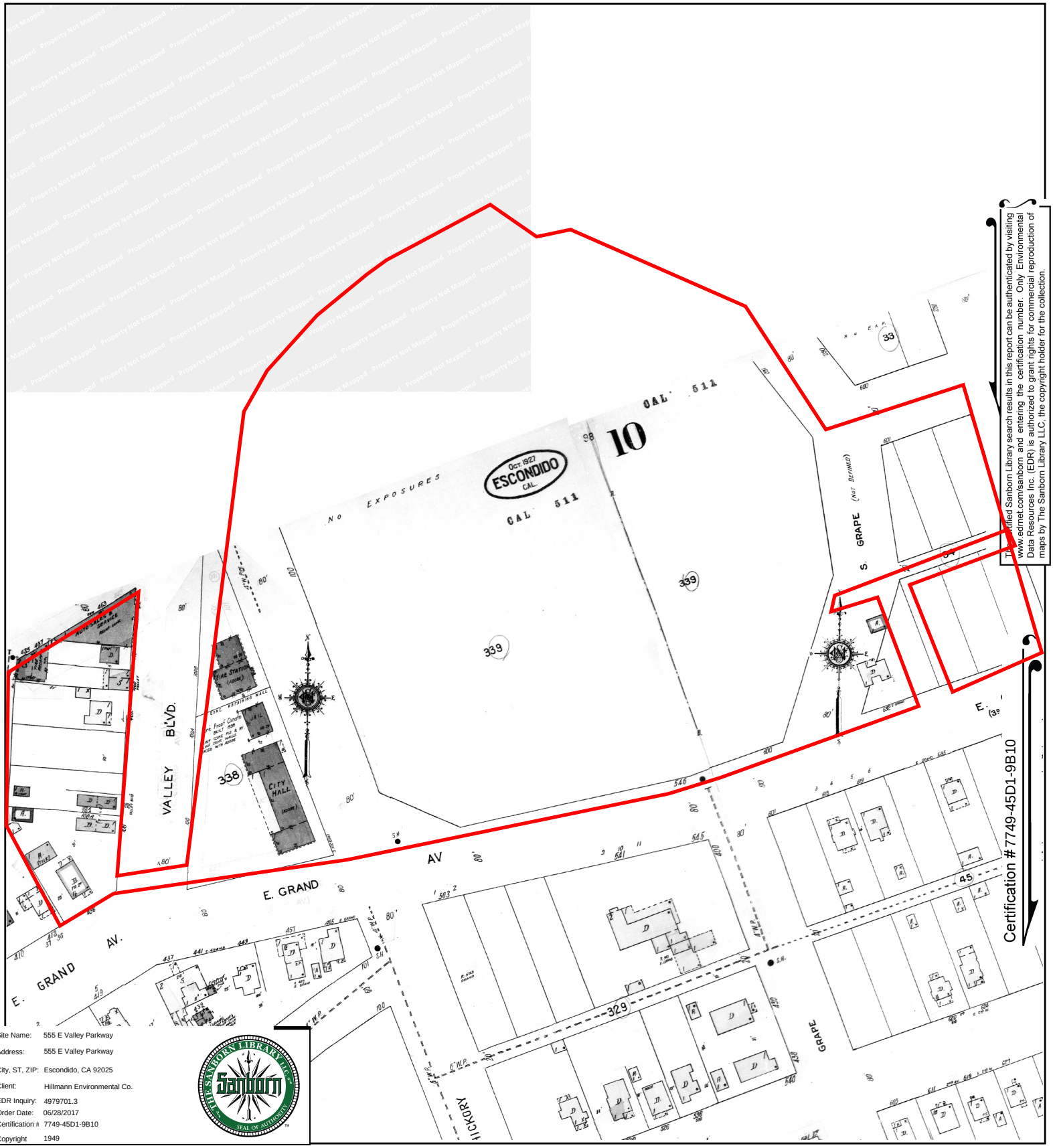

The certified Sanborn Library search results in this report can be authenticated by visiting www.edrnet.com/sanborn and entering the certification number. Only Environmental Data Resources Inc. (EDR) is authorized to grant rights for commercial reproduction of maps by The Sanborn Library LLC, the copyright holder for the collection.

Site Name:	555 E Valley Parkway
Address:	555 E Valley Parkway
City, ST, ZIP:	Escondido, CA 92025
Client:	Hillmann Environmental Co.
EDR Inquiry:	4979701.3
Order Date:	06/28/2017
Certification #	7749-45D1-9B10
Copyright	1949

This Certified Sanborn Map combines the following sheets.
Outlined areas indicate map sheets within the collection.

0 Feet 150 300 600

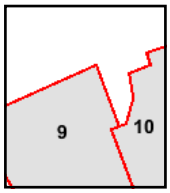

Volume 1, Sheet 10
Volume 1, Sheet 9

N

Certified Sanborn® Map

1940

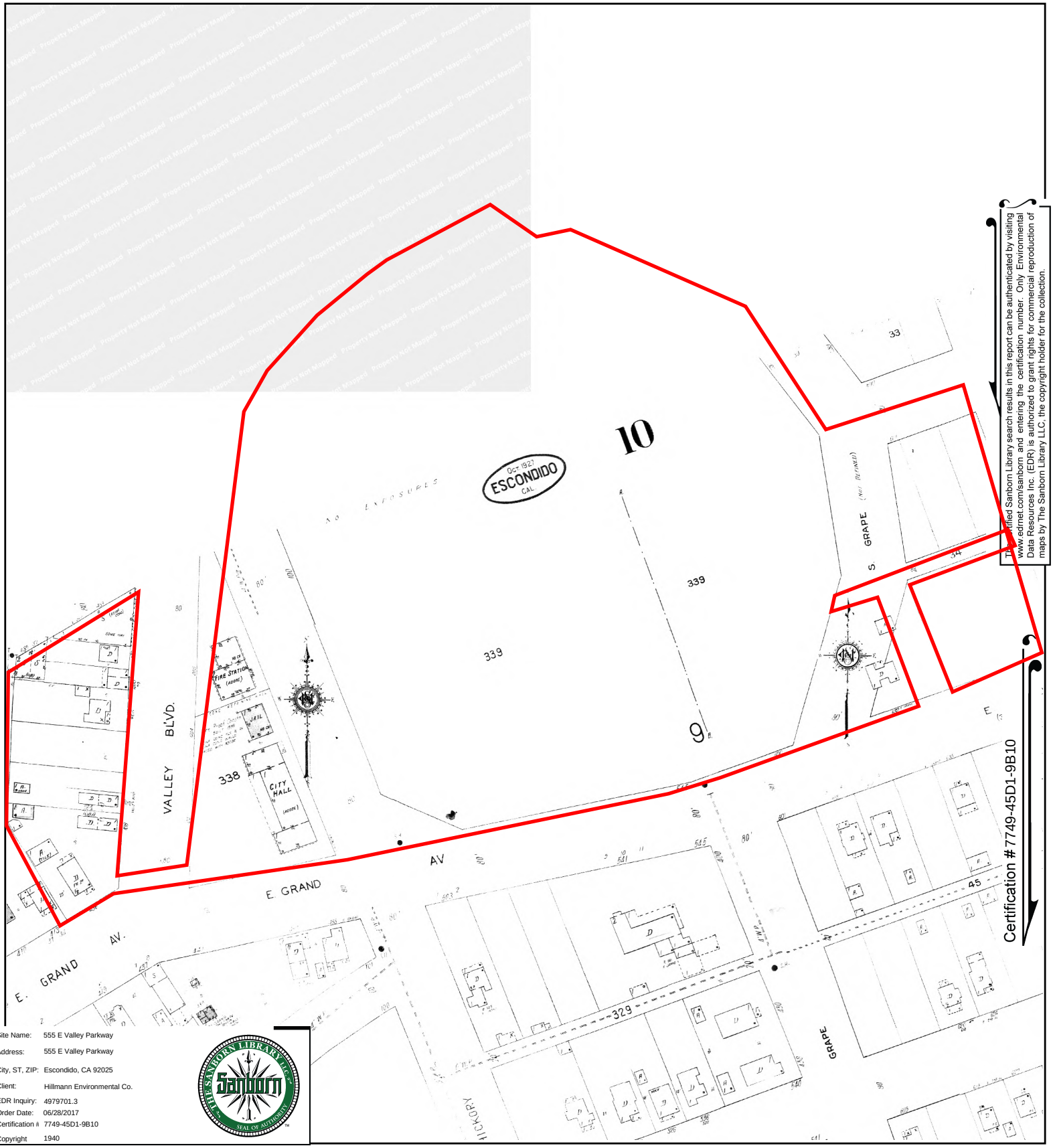

The Certified Sanborn Library search results in this report can be authenticated by visiting www.edrnet.com/sanborn and entering the certification number. Only Environmental Data Resources Inc. (EDR) is authorized to grant rights for commercial reproduction of maps by The Sanborn Library LLC, the copyright holder for the collection.

Site Name:	555 E Valley Parkway
Address:	555 E Valley Parkway
City, ST, ZIP:	Escondido, CA 92025
Client:	Hillmann Environmental Co.
EDR Inquiry:	4979701.3
Order Date:	06/28/2017
Certification #	7749-45D1-9B10
Copyright	1940

This Certified Sanborn Map combines the following sheets.
Outlined areas indicate map sheets within the collection.

0 Feet 150 300 600

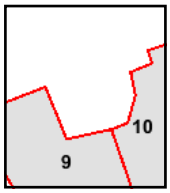

Volume 1, Sheet 10
Volume 1, Sheet 9

N

Certified Sanborn® Map

1927

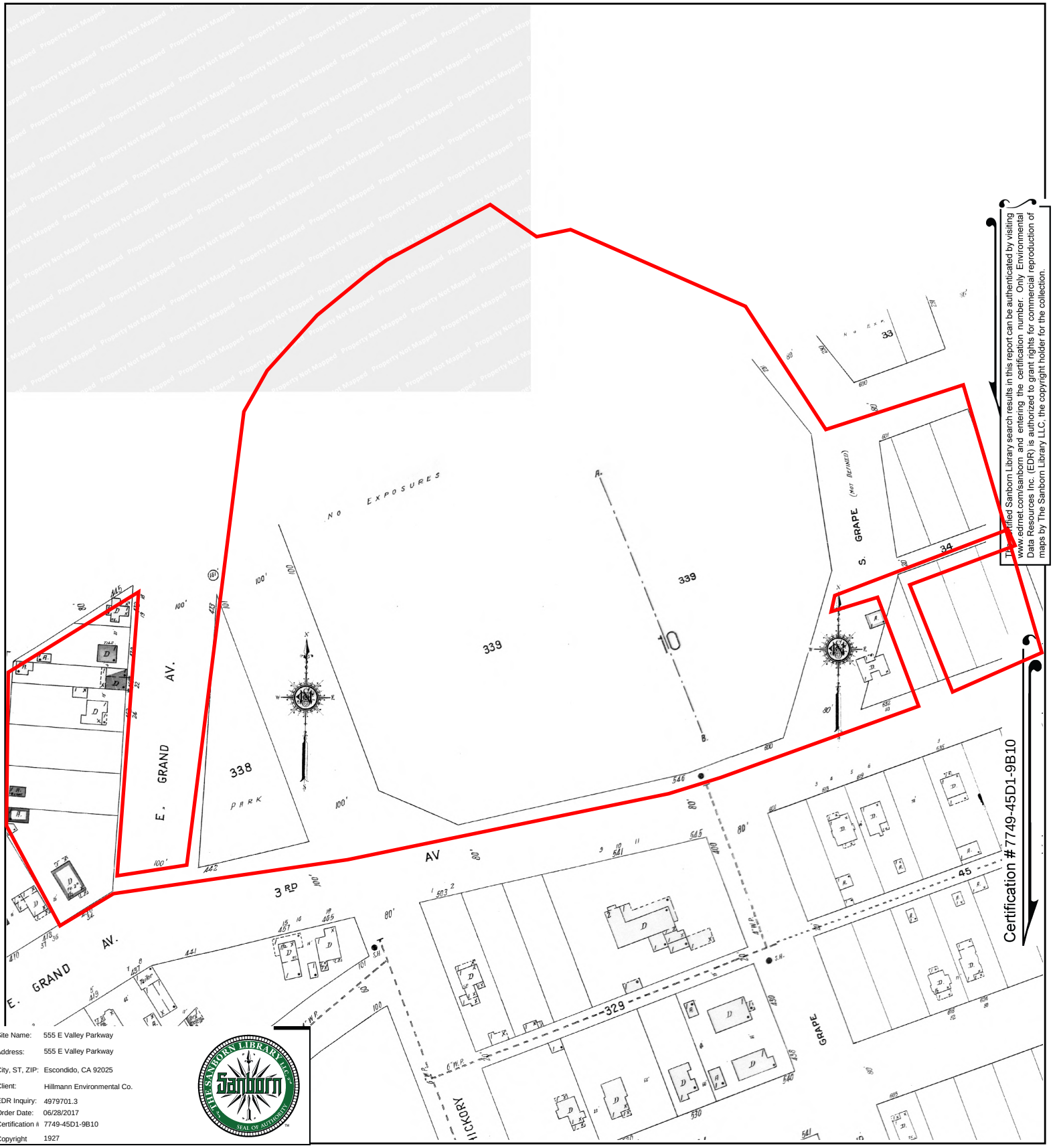

The Certified Sanborn Library search results in this report can be authenticated by visiting www.edrnet.com/sanborn and entering the certification number. Only Environmental Data Resources Inc. (EDR) is authorized to grant rights for commercial reproduction of maps by The Sanborn Library LLC, the copyright holder for the collection.

Site Name:	555 E Valley Parkway
Address:	555 E Valley Parkway
City, ST, ZIP:	Escondido, CA 92025
Client:	Hillmann Environmental Co.
EDR Inquiry:	4979701.3
Order Date:	06/28/2017
Certification #	7749-45D1-9B10
Copyright	1927

This Certified Sanborn Map combines the following sheets.
Outlined areas indicate map sheets within the collection.

0 Feet 150 300 600

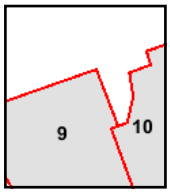

Volume 1, Sheet 10
Volume 1, Sheet 9

N

Certified Sanborn® Map

1911

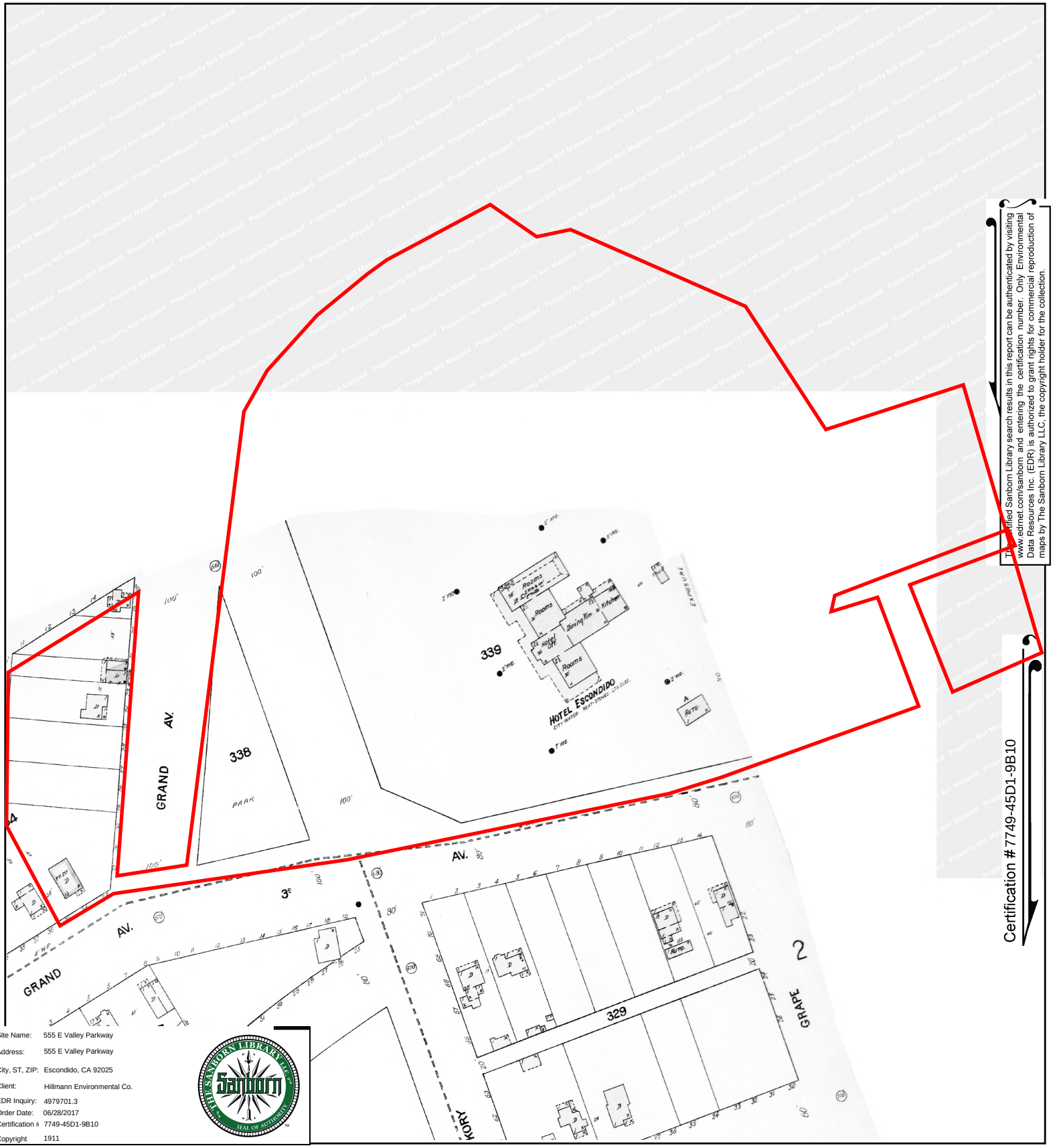

The Certified Sanborn Library search results in this report can be authenticated by visiting www.edrnet.com/sanborn and entering the certification number. Only Environmental Data Resources Inc. (EDR) is authorized to grant rights for commercial reproduction of maps by The Sanborn Library LLC, the copyright holder for the collection.

Certification # 7749-45D1-9B10

Site Name:	555 E Valley Parkway
Address:	555 E Valley Parkway
City, ST, ZIP:	Escondido, CA 92025
Client:	Hillmann Environmental Co.
EDR Inquiry:	4979701.3
Order Date:	06/28/2017
Certification #	7749-45D1-9B10
Copyright	1911

This Certified Sanborn Map combines the following sheets.
Outlined areas indicate map sheets within the collection.

0 Feet 150 300 600

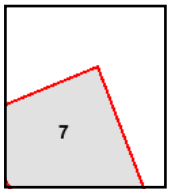

Volume 1, Sheet 7

N

Certified Sanborn® Map

1907

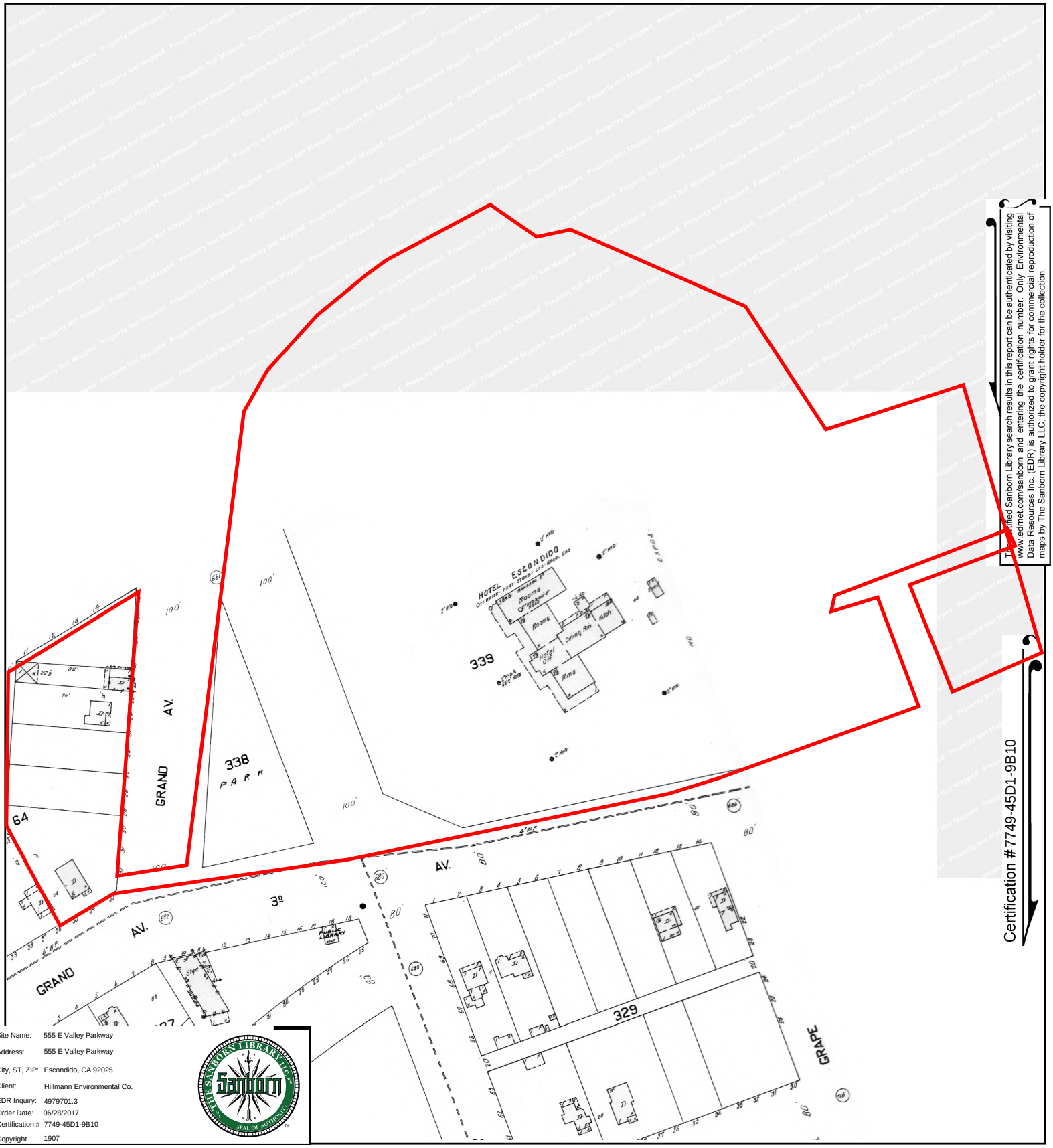

The Certified Sanborn Library search results in this report can be authenticated by visiting www.edrnet.com/sanborn and entering the certification number. Only Environmental Data Resources Inc. (EDR) is authorized to grant rights for commercial reproduction of maps by The Sanborn Library LLC, the copyright holder for the collection.

Certification # 7749-45D1-9B10

Site Name:	555 E Valley Parkway
Address:	555 E Valley Parkway
City, ST, ZIP:	Escondido, CA 92025
Client:	Hillmann Environmental Co.
EDR Inquiry:	4979701.3
Order Date:	06/28/2017
Certification #	7749-45D1-9B10
Copyright	1907

This Certified Sanborn Map combines the following sheets.
Outlined areas indicate map sheets within the collection.

0 Feet 150 300 600

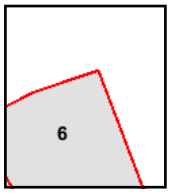

Volume 1, Sheet 6

N

Certified Sanborn® Map

1896

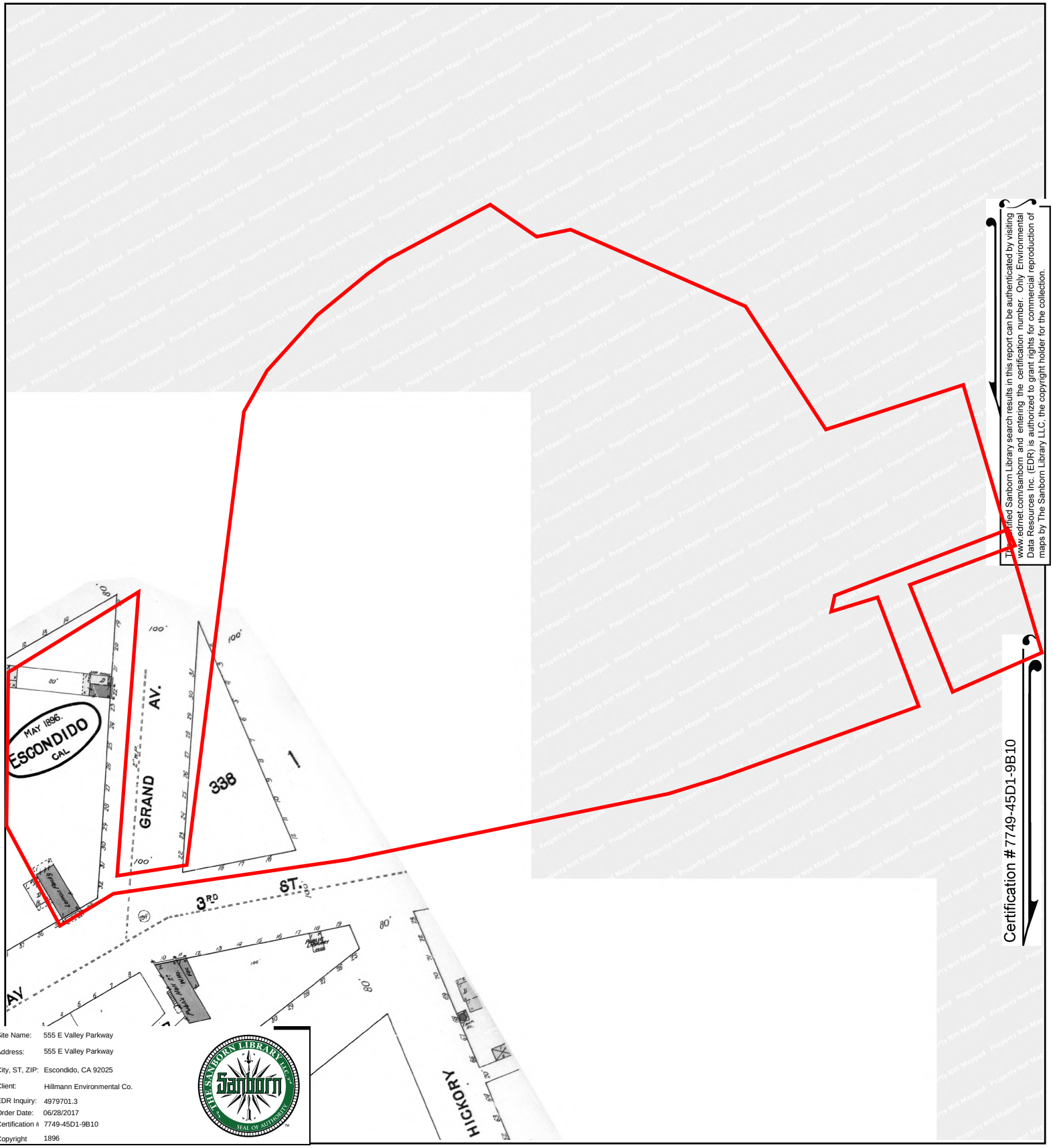

The Certified Sanborn Library search results in this report can be authenticated by visiting www.edrnet.com/sanborn and entering the certification number. Only Environmental Data Resources Inc. (EDR) is authorized to grant rights for commercial reproduction of maps by The Sanborn Library LLC, the copyright holder for the collection.

Certification # 7749-45D1-9B10

Site Name:	555 E Valley Parkway
Address:	555 E Valley Parkway
City, ST, ZIP:	Escondido, CA 92025
Client:	Hillmann Environmental Co.
EDR Inquiry:	4979701.3
Order Date:	06/28/2017
Certification #	7749-45D1-9B10
Copyright	1896

This Certified Sanborn Map combines the following sheets.
Outlined areas indicate map sheets within the collection.

0 Feet 150 300 600



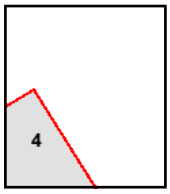

Volume 1, Sheet 4

N

Certified Sanborn® Map

1892

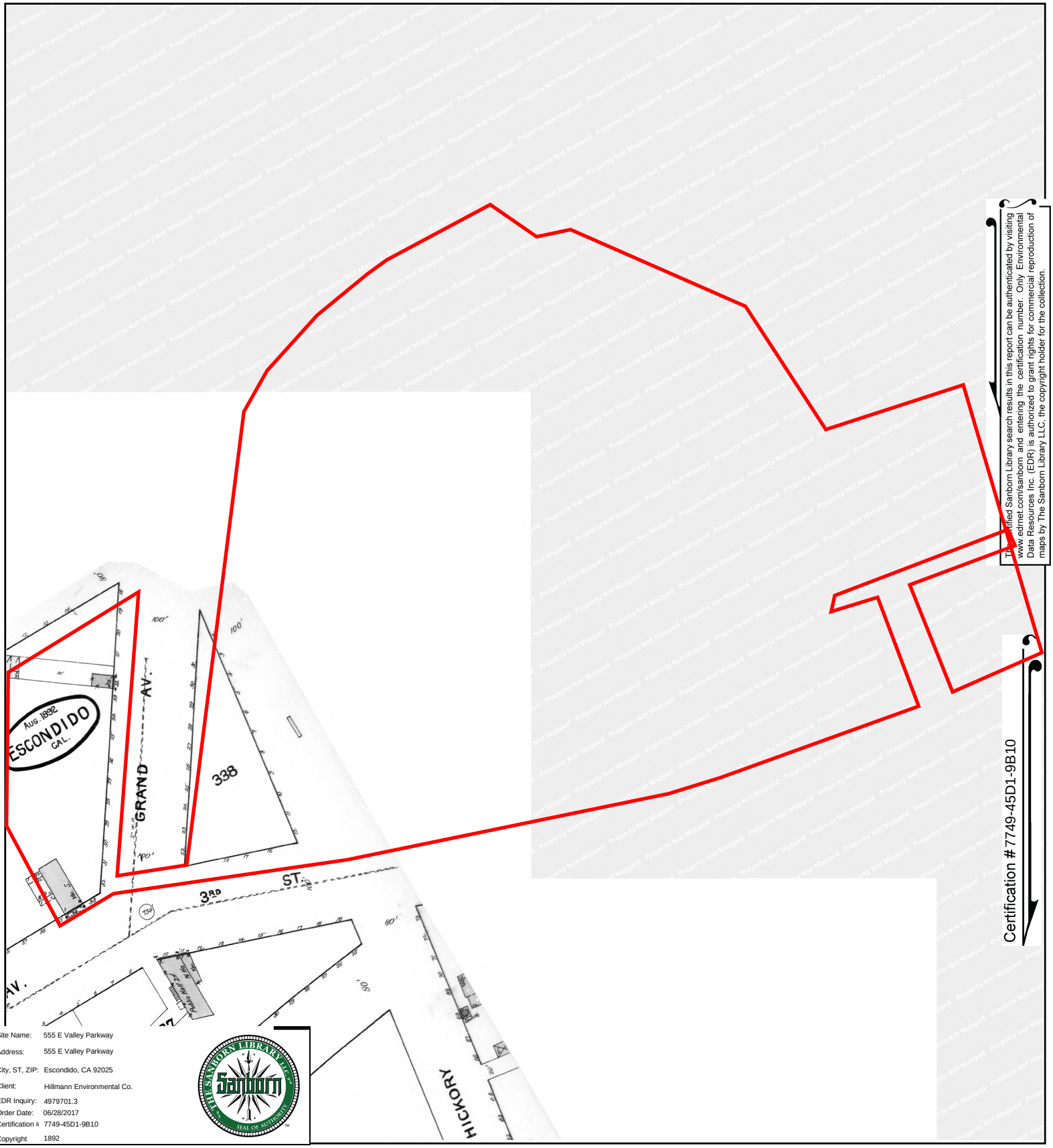

The Certified Sanborn Library search results in this report can be authenticated by visiting www.edrnet.com/sanborn and entering the certification number. Only Environmental Data Resources Inc. (EDR) is authorized to grant rights for commercial reproduction of maps by The Sanborn Library LLC, the copyright holder for the collection.

Certification # 7749-45D1-9B10

Site Name:	555 E Valley Parkway
Address:	555 E Valley Parkway
City, ST, ZIP:	Escondido, CA 92025
Client:	Hillmann Environmental Co.
EDR Inquiry:	4979701.3
Order Date:	06/28/2017
Certification #	7749-45D1-9B10
Copyright	1892

This Certified Sanborn Map combines the following sheets.
Outlined areas indicate map sheets within the collection.

0 Feet 150 300 600

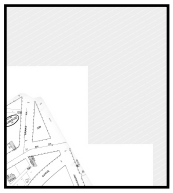

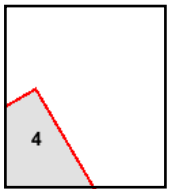

Volume 1, Sheet 4

N

555 E Valley Parkway
555 E Valley Parkway
Escondido, CA 92025

Inquiry Number: 4979701.5
June 28, 2017

The EDR-City Directory Abstract

Environmental Data Resources Inc

6 Armstrong Road
Shelton, CT 06484
800.352.0050
www.edrnet.com

TABLE OF CONTENTS

SECTION

Executive Summary

Findings

City Directory Images

Thank you for your business.
Please contact EDR at 1-800-352-0050
with any questions or comments.

Disclaimer - Copyright and Trademark Notice

This Report contains certain information obtained from a variety of public and other sources reasonably available to Environmental Data Resources, Inc. It cannot be concluded from this Report that coverage information for the target and surrounding properties does not exist from other sources. **NO WARRANTY EXPRESSED OR IMPLIED, IS MADE WHATSOEVER IN CONNECTION WITH THIS REPORT. ENVIRONMENTAL DATA RESOURCES, INC. SPECIFICALLY DISCLAIMS THE MAKING OF ANY SUCH WARRANTIES, INCLUDING WITHOUT LIMITATION, MERCHANTABILITY OR FITNESS FOR A PARTICULAR USE OR PURPOSE. ALL RISK IS ASSUMED BY THE USER. IN NO EVENT SHALL ENVIRONMENTAL DATA RESOURCES, INC. BE LIABLE TO ANYONE, WHETHER ARISING OUT OF ERRORS OR OMISSIONS, NEGLIGENCE, ACCIDENT OR ANY OTHER CAUSE, FOR ANY LOSS OR DAMAGE, INCLUDING, WITHOUT LIMITATION, SPECIAL, INCIDENTAL, CONSEQUENTIAL, OR EXEMPLARY DAMAGES. ANY LIABILITY ON THE PART OF ENVIRONMENTAL DATA RESOURCES, INC. IS STRICTLY LIMITED TO A REFUND OF THE AMOUNT PAID FOR THIS REPORT.** Purchaser accepts this Report "AS IS". Any analyses, estimates, ratings, environmental risk levels or risk codes provided in this Report are provided for illustrative purposes only, and are not intended to provide, nor should they be interpreted as providing any facts regarding, or prediction orforecast of, any environmental risk for any property. Only a Phase I Environmental Site Assessment performed by an environmental professional can provide information regarding the environmental risk for any property. Additionally, the information provided in this Report is not to be construed as legal advice.

Copyright 2017 by Environmental Data Resources, Inc. All rights reserved. Reproduction in any media or format, in whole or in part, of any report or map of Environmental Data Resources, Inc. or its affiliates is prohibited without prior written permission.

EDR and its logos (including Sanborn and Sanborn Map) are trademarks of Environmental Data Resources, Inc. or its affiliates. All other trademarks used herein are the property of their respective owners.

EXECUTIVE SUMMARY

DESCRIPTION

Environmental Data Resources, Inc.'s (EDR) City Directory Abstract is a screening tool designed to assist environmental professionals in evaluating potential liability on a target property resulting from past activities. EDR's City Directory Abstract includes a search and abstract of available city directory data. For each address, the directory lists the name of the corresponding occupant at five year intervals.

Business directories including city, cross reference and telephone directories were reviewed, if available, at approximately five year intervals for the years spanning 1903 through 2014. This report compiles information gathered in this review by geocoding the latitude and longitude of properties identified and gathering information about properties within 660 feet of the target property.

A summary of the information obtained is provided in the text of this report.

RECORD SOURCES

EDR's Digital Archive combines historical directory listings from sources such as Cole Information and Dun & Bradstreet. These standard sources of property information complement and enhance each other to provide a more comprehensive report.

EDR is licensed to reproduce certain City Directory works by the copyright holders of those works. The purchaser of this EDR City Directory Report may include it in report(s) delivered to a customer. Reproduction of City Directories without permission of the publisher or licensed vendor may be a violation of copyright.

Data by infoUSA®

Copyright©2008
All Rights Reserved

RESEARCH SUMMARY

The following research sources were consulted in the preparation of this report. An "X" indicates where information was identified in the source and provided in this report.

Year	Source	TP	Adjoining	Text Abstract	Source Image
2014	EDR Digital Archive	-	X	X	-
	EDR Digital Archive	X	X	X	-
2010	EDR Digital Archive	-	X	X	-
	EDR Digital Archive	X	X	X	-
2006	Haines Company, Inc.	X	X	X	X
2000	Haines Company, Inc.	X	X	X	-
1995	PACIFIC BELL WHITE PAGES	X	X	X	-
1992	PACIFIC BELL WHITE PAGES	X	X	X	-
1991	PACIFIC BELL WHITE PAGES	X	X	X	-
1989	Pacific Bell	X	X	X	-
1985	PACIFIC BELL WHITE PAGES	-	X	X	-
1984	R. L. Polk & Co.	-	-	-	-

EXECUTIVE SUMMARY

Year	Source	TP	Adjoining	Text Abstract	Source Image
1980	Pacific Telephone	-	X	X	-
1976	Luskey Blue Book	-	X	X	-
1975	R. L. Polk Co.	-	-	-	-
1971	Community Directory Co.	-	X	X	-
1970	John M. Ducy	-	-	-	-
1966	R. L. Polk Co.	-	-	-	-
1965	Community Directory Co.	-	X	X	-
1962	Community Directory Co.	-	X	X	-
1961	R. L. Polk & Co.	-	X	X	X
1960	The Pacific Telephone Telegraph Co.	-	X	X	-
1956	Glendale Directory Co.	-	X	X	-
1955	R. L. Polk & Co.	-	X	X	-
	The Pacific Telephone & Telegraph Co.	-	X	X	-
1952	R. L. Polk Co. of California	-	-	-	-
1950	The Pacific Telephone Telegraph Co.	-	X	X	-
1948	San Diego Directory Co.	-	-	-	-
1945	Southern California Telephone Co.	-	X	X	-
1943	San Diego Directory Co.	-	-	-	-
1940	Southern California Telephone Co.	-	X	X	-
1938	San Diego Directory Co.	-	X	X	-
1933	San Diego Directory Co.	-	X	X	-
1927	San Diego Directory Co.	-	X	X	-
1921	San Diego Directory Co. Inc.	-	-	-	-
1907	San Diego Directory Co.	-	-	-	-
1903	San Diego Directory Co.	-	-	-	-

EXECUTIVE SUMMARY

SELECTED ADDRESSES

The following addresses were selected by the client, for EDR to research. An "X" indicates where information was identified.

Address	***Type***	***Findings***
465 E. Grand Ave.	Client Entered	X
457 E. Grand Ave.	Client Entered	X
511 E. Grand Ave.	Client Entered	X
488 E. Valley Parkway	Client Entered	X
500 E. Valley Parkway	Client Entered	X
560 E. Valley Parkway	Client Entered	X
201 N. Fig St.	Client Entered	X
641 E. Pennsylvania Ave	Client Entered	X

FINDINGS

TARGET PROPERTY INFORMATION

ADDRESS

555 E Valley Parkway
Escondido, CA 92025

FINDINGS DETAIL

Target Property research detail.

E Valley Pkwy

555 E Valley Pkwy

Year	*Uses*	*Source*
2014	BEHAVIORAL HEALTH SERVICES	EDR Digital Archive
	CARDIAC REHABILITATION & ADULT	EDR Digital Archive
	CELIS ALISON DO	EDR Digital Archive
	CHILDRENS SPECIALIST SAN DIEGO	EDR Digital Archive
	DALY KEVIN P MD	EDR Digital Archive
	DONALD P BERNSTEIN MD INC	EDR Digital Archive
	ENGEVIK RUSSELL W MD	EDR Digital Archive
	ESCONDIDO AMBULATORY SURGICAL	EDR Digital Archive
	FREDERICKS JOHN C MD	EDR Digital Archive
	GOERGEN THOMAS G MD	EDR Digital Archive
	GRAD MICHELE A MD	EDR Digital Archive
	HAYDU PAUL J MD	EDR Digital Archive
	HEADS UP HELMET SFT	EDR Digital Archive
	KAISER FOUNDATION HOSPITALS	EDR Digital Archive
	LONDON DAMON N MD	EDR Digital Archive
	LONDON KERI L MD	EDR Digital Archive
	MICHAEL NUSSBAUM MD INC	EDR Digital Archive
	MOATS THOMAS R MD	EDR Digital Archive
	ONEILL THERESE M	EDR Digital Archive
	ORETSKY MARTIN I MD	EDR Digital Archive
	PALOMAR HEALTH	EDR Digital Archive
	POMERADO HOSP HME CRE PRIVTE	EDR Digital Archive
	PRICE RICHARD J MD	EDR Digital Archive
	RICHARD C ENGEL MD INC	EDR Digital Archive
	RIVAS JAIME B MD	EDR Digital Archive
	ROSE MARY ANN MD	EDR Digital Archive

FINDINGS

Year	Uses	Source
2014	WULFERT ELIZABETH A MD	EDR Digital Archive
2010	CHILDRENS SPECIALIST SAN DIEGO	EDR Digital Archive
	DEITCH SEAN A MD	EDR Digital Archive
	ENGEVIK RUSSELL W MD	EDR Digital Archive
	FLETCHER TAYLOR G MD	EDR Digital Archive
	FREDERICKS JOHN C MD	EDR Digital Archive
	GOERGEN THOMAS G MD	EDR Digital Archive
	GRAD MICHELE A MD	EDR Digital Archive
	HAYDU PAUL J MD	EDR Digital Archive
	HEADS UP HELMET SFT	EDR Digital Archive
	HUTTON KEVIN C MD	EDR Digital Archive
	JOHNSGARD LARRY S	EDR Digital Archive
	KOLINS JERRY MD	EDR Digital Archive
	LINDSTROM RABBE R MD	EDR Digital Archive
	LONDON DAMON N MD	EDR Digital Archive
	LONDON KERI L MD	EDR Digital Archive
	LS OF GENERAL ELECTRIC CAPITAL	EDR Digital Archive
	MENTAL HEALTH UNIT	EDR Digital Archive
	MOATS THOMAS R MD	EDR Digital Archive
	ORETSKY MARTIN I MD	EDR Digital Archive
	PALOMAR POMERADO HEALTH	EDR Digital Archive
	PRICE RICHARD J MD	EDR Digital Archive
	RIVAS JAIME B MD	EDR Digital Archive
	ROSE MARY ANN MD	EDR Digital Archive
	SCHWARTZ BRAD L MD	EDR Digital Archive
	SEREDA WILLIAM M MD	EDR Digital Archive
	TAGGART STEVEN J MD	EDR Digital Archive
	WULFERT ELIZABETH A MD	EDR Digital Archive

E VALLEY PKY

555 E VALLEY PKY

Year	Uses	Source	
2006	BUILDING	Haines Company, Inc.	Image pg. A1
	HEADS UP HELMET SAFETY PROGRAM	Haines Company, Inc.	Image pg. A1
	PALOMAR BLOOD DONOR CENTER	Haines Company, Inc.	Image pg. A1
	PALOMAR CONTINUING CARE CENTER	Haines Company, Inc.	Image pg. A1
	PALOMAR MED CT AUXILIARY	Haines Company, Inc.	Image pg. A1
	PALOMAR MED CT BIRTH CENTER	Haines Company, Inc.	Image pg. A1

FINDINGS

Year	Uses	Source	
2006	PALOMAR MED CT CARDIOLOGY SERV	Haines Company, Inc.	Image pg. A1
	PALOMAR MED CT EMER DEPT	Haines Company, Inc.	Image pg. A1
	PALOMAR MED CT GIFT SHOP	Haines Company, Inc.	Image pg. A1
	PALOMAR MED CT HEALTH INFO SVS	Haines Company, Inc.	Image pg. A1
	PALOMAR MED CT HOSPITAL ADMIN	Haines Company, Inc.	Image pg. A1
	PALOMAR MED CT INDSTRL MDCNE	Haines Company, Inc.	Image pg. A1
	PALOMAR MED CT INSERVICE EDUC	Haines Company, Inc.	Image pg. A1
	PALOMAR MED CT LABMAIN FCLTY	Haines Company, Inc.	Image pg. A1
	PALOMAR MED CT LABOUTPATIENT	Haines Company, Inc.	Image pg. A1
	PALOMAR MED CT LOBBYFRONT DSK	Haines Company, Inc.	Image pg. A1
	PALOMAR MED CT MARKETING	Haines Company, Inc.	Image pg. A1
	PALOMAR MED CT MEDICAL STAFF	Haines Company, Inc.	Image pg. A1
	PALOMAR MED CT MNG SERVS MSO	Haines Company, Inc.	Image pg. A1
	PALOMAR MED CT MNTL HLTH CARE	Haines Company, Inc.	Image pg. A1
	PALOMAR MED CT NEONATAL ICU	Haines Company, Inc.	Image pg. A1
	PALOMAR MED CT OUTPATIENT	Haines Company, Inc.	Image pg. A1
	PALOMAR MED CT OUTPATIENT SERV	Haines Company, Inc.	Image pg. A1
	PALOMAR MED CT PATIENT ROOMS	Haines Company, Inc.	Image pg. A1
	PALOMAR MED CT PAYROLL	Haines Company, Inc.	Image pg. A1
	PALOMAR MED CT PEDIATRICS	Haines Company, Inc.	Image pg. A1
	PALOMAR MED CT PHARMACY	Haines Company, Inc.	Image pg. A1
	PALOMAR MED CT PULMONARY SERV	Haines Company, Inc.	Image pg. A1
	PALOMAR MED CT PURCHASING	Haines Company, Inc.	Image pg. A1
	PALOMAR MED CT RADIOLOGY	Haines Company, Inc.	Image pg. A1
	PALOMAR MED CT RADIOLOGY RSLTS	Haines Company, Inc.	Image pg. A1
	PALOMAR MED CT REHAB SERV APPT	Haines Company, Inc.	Image pg. A1
	PALOMAR MED CT REHAB SERVINFO	Haines Company, Inc.	Image pg. A1
	PALOMAR MED CT SOCIAL SERVICES	Haines Company, Inc.	Image pg. A1
	PALOMAR PARTIAL HSPTLZTN PRGRM	Haines Company, Inc.	Image pg. A1
	PALOMAR POMERADO LAB SERV	Haines Company, Inc.	Image pg. A1
	ROSE MARY ANN MD	Haines Company, Inc.	Image pg. A1
1995	CE N TE R	PACIFIC BELL WHITE PAGES	
	Heads Up Helmet Safety Program Palomar Medical Center	PACIFIC BELL WHITE PAGES	
	Healvilin J J DC	PACIFIC BELL WHITE PAGES	
1992	Palomar Medical Center	PACIFIC BELL WHITE PAGES	
1991	Alexander Donn C MD radiology	PACIFIC BELL WHITE PAGES	
	Benz Richard I MD	PACIFIC BELL WHITE PAGES	

FINDINGS

Year	Uses	Source
1991	Benz Richard I MD Valley Radiology Consultants Medical Group Inc	PACIFIC BELL WHITE PAGES
	Blood Bank Of North County	PACIFIC BELL WHITE PAGES
	Chin Munn W MD radiology	PACIFIC BELL WHITE PAGES
	Chin Paul & Susan.	PACIFIC BELL WHITE PAGES
	CON S ULTAN TS ME DICAL GROUPIN G	PACIFIC BELL WHITE PAGES
	Fischer Mental Health Unit	PACIFIC BELL WHITE PAGES
	Goergen Thomas G MD radiolagy	PACIFIC BELL WHITE PAGES
	Home Health Agency	PACIFIC BELL WHITE PAGES
	Lindstrom Rabbe R MD radiology	PACIFIC BELL WHITE PAGES
	Menuck Leslie S MD radiology	PACIFIC BELL WHITE PAGES
	Polansky Andrew D MD Valley Radiology Consultants Medical Group Inc	PACIFIC BELL WHITE PAGES
	Schrunk David GMD radiology	PACIFIC BELL WHITE PAGES
	Schrup M	PACIFIC BELL WHITE PAGES
1989	Palomar Medical Center	Pacific Bell

VALLEY PKY E

555 VALLEY PKY E

Year	Uses	Source
2000	BUILDING	Haines Company, Inc.
	HEADS UP HELMET SFT	Haines Company, Inc.
	PALOMAR MED CT ADMINISTRATION	Haines Company, Inc.
	PALOMAR MED CT ADMTTNG INPTNT	Haines Company, Inc.
	PALOMAR MED CT ADMTTNG OUTPTNT	Haines Company, Inc.
	PALOMAR MED CT AUXILIARY	Haines Company, Inc.
	PALOMAR MED CT BIRTH CENTER	Haines Company, Inc.
	PALOMAR MED CT CARDIOLOGY SERV	Haines Company, Inc.
	PALOMAR MED CT DIET COUNSELING	Haines Company, Inc.
	PALOMAR MED CT EMER DEPT	Haines Company, Inc.
	PALOMAR MED CT GIFT SHOP	Haines Company, Inc.
	PALOMAR MED CT HEALTH INFO SVS	Haines Company, Inc.
	PALOMAR MED CT HLTH CMTY EDUC	Haines Company, Inc.
	PALOMAR MED CT HRNG TDD TTY	Haines Company, Inc.
	PALOMAR MED CT HUMAN RESOURCES	Haines Company, Inc.
	PALOMAR MED CT INDS MEDICINE	Haines Company, Inc.
	PALOMAR MED CT INSERVICE EDUC	Haines Company, Inc.
	PALOMAR MED CT LABMAIN FCLTY	Haines Company, Inc.
	PALOMAR MED CT LABOUTPATIENT	Haines Company, Inc.

FINDINGS

Year	Uses	Source
2000	PALOMAR MED CT LIFELINE EMER	Haines Company, Inc.
	PALOMAR MED CT LOBBYFRONT DSK	Haines Company, Inc.
	PALOMAR MED CT MARKETING	Haines Company, Inc.
	PALOMAR MED CT MEDICAL STAFF	Haines Company, Inc.
	PALOMAR MED CT MNG SERV ORG	Haines Company, Inc.
	PALOMAR MED CT MNTL HLTH CARE	Haines Company, Inc.
	PALOMAR MED CT NEONATAL ICU	Haines Company, Inc.
	PALOMAR MED CT OFFICE LEASING	Haines Company, Inc.
	PALOMAR MED CT OUTPATIENT SERV	Haines Company, Inc.
	PALOMAR MED CT PATIENT ROOMS	Haines Company, Inc.
	PALOMAR MED CT PATIENT STSFCTN	Haines Company, Inc.
	PALOMAR MED CT PAYROLL	Haines Company, Inc.
	PALOMAR MED CT PEDIATRICS	Haines Company, Inc.
	PALOMAR MED CT PERINATAL EDUC	Haines Company, Inc.
	PALOMAR MED CT PHARMACY	Haines Company, Inc.
	PALOMAR MED CT PR	Haines Company, Inc.
	PALOMAR MED CT PULMONARY SERV	Haines Company, Inc.
	PALOMAR MED CT PURCHASING	Haines Company, Inc.
	PALOMAR MED CT RADIATION THRPY	Haines Company, Inc.
	PALOMAR MED CT RADIOLOGY	Haines Company, Inc.
	PALOMAR MED CT RADIOLOGY RSLTS	Haines Company, Inc.
	PALOMAR MED CT REHAB SERV APPT	Haines Company, Inc.
	PALOMAR MED CT REHAB SERVINFO	Haines Company, Inc.
	PALOMAR MED CT SLEEP LAB	Haines Company, Inc.
	PALOMAR MED CT SOCIAL SERVICES	Haines Company, Inc.
	PALOMAR MED CT TELECOMMNCTNS	Haines Company, Inc.
	PALOMAR MEDICAL CTR FNDTN DNTN	Haines Company, Inc.
	PALOMAR PARTIAL HSPTLZTN PRGRM	Haines Company, Inc.
	ROSE MARY ANN MD	Haines Company, Inc.

FINDINGS

ADJOINING PROPERTY DETAIL

The following Adjoining Property addresses were researched for this report. Detailed findings are provided for each address.

E GRAND

503 E GRAND

Year	Uses	Source
1938	Pascarelli Adeline waiter	San Diego Directory Co.

E Grand Ave

457 E Grand Ave

Year	Uses	Source
2014	COMPREHENSIVE BENEFIT ADVISORS	EDR Digital Archive
	GRAND DENTISTRY	EDR Digital Archive
	CHARLY U BASSO DDS	EDR Digital Archive
	GRAND DENTISTRY	EDR Digital Archive
	CHARLY U BASSO DDS	EDR Digital Archive
	COMPREHENSIVE BENEFIT ADVISORS	EDR Digital Archive
2010	JERI S TRAVEL AND TOURS INC	EDR Digital Archive
	GRAND DENTISTRY	EDR Digital Archive
	CHARLY U BASSO DDS	EDR Digital Archive
	COMPREHENSIVE BENEFIT ADVISORS	EDR Digital Archive
	CEDAR RD HSING ASSOC A CALIFO	EDR Digital Archive
	CAPPELLETTI GROUP	EDR Digital Archive
	GRAND DENTISTRY	EDR Digital Archive
	CHARLY U BASSO DDS	EDR Digital Archive
	COMPREHENSIVE BENEFIT ADVISORS	EDR Digital Archive
	CEDAR RD HSING ASSOC A CALIFO	EDR Digital Archive
	JERI S TRAVEL AND TOURS INC	EDR Digital Archive
	CAPPELLETTI GROUP	EDR Digital Archive

465 E Grand Ave

Year	Uses	Source
2010	PARK ESCROW SERVICES INC	EDR Digital Archive
	DAYLIGHT TECHNOLOGIES	EDR Digital Archive
	AMWEST CAPITAL MORTGAGE INC	EDR Digital Archive
	DAYLIGHT TECHNOLOGIES	EDR Digital Archive
	PARK ESCROW SERVICES INC	EDR Digital Archive

FINDINGS

Year	Uses	Source
2010	AMWEST CAPITAL MORTGAGE INC	EDR Digital Archive

E GRAND AVE

470 E GRAND AVE

Year	Uses	Source
1927	Despierto Eustachio Jos Valenzina lab	San Diego Directory Co.

480 E GRAND AVE

Year	Uses	Source
1927	Marki Amelio Orellia lab	San Diego Directory Co.

503 E GRAND AVE

Year	Uses	Source
1995	From Poway Telephones Call	PACIFIC BELL WHITE PAGES
	Advanced Pharmacy Homecare	PACIFIC BELL WHITE PAGES
	Advanced Plumbing & Heating	PACIFIC BELL WHITE PAGES
	Advanced Plumbing & Heating	PACIFIC BELL WHITE PAGES
	From Del Mar Telephones Call.....	PACIFIC BELL WHITE PAGES
	From Oceanside Telephones Call	PACIFIC BELL WHITE PAGES
	From San Diego Telephones Call	PACIFIC BELL WHITE PAGES
	Advanced Pool & Spa Repair	PACIFIC BELL WHITE PAGES
	ADVAN CE D PS YCHOLOGICAL HE ALTH CE N TE R	PACIFIC BELL WHITE PAGES
	Preferred Home Health Services	PACIFIC BELL WHITE PAGES
	Fax Line	PACIFIC BELL WHITE PAGES
	Preferred Home Health Services	PACIFIC BELL WHITE PAGES
	Preferred Plumbing Inc	PACIFIC BELL WHITE PAGES
1991	Preferred Home Health Services	PACIFIC BELL WHITE PAGES
1985	PALOMAR FAMILY COUNSELING SERVICE	PACIFIC BELL WHITE PAGES
	FAMILY SERVICE ASSOCIATION	PACIFIC BELL WHITE PAGES
1976	Orthopedic X Ray Service	Luskey Blue Book
1971	Weber Rollin E orthopedic surg	Community Directory Co.
1965	PARRETT OWEN S (CORA) PHYS	Community Directory Co.
1962	Parrett Owen S Cora phys	Community Directory Co.

FINDINGS

Year	Uses	Source
1956	Parrett Owen S Cora E phys	Glendale Directory Co.
1955	Parrett Owen S MD	The Pacific Telephone & Telegraph Co.
1950	Parrett Owen S MD	The Pacific Telephone Telegraph Co.
1938	Jones Wm E	San Diego Directory Co.
	Pascarelli Annie Mrs fruit grader	San Diego Directory Co.
	Pascarelli Mary	San Diego Directory Co.
	Pascarelli Vincent J restr	San Diego Directory Co.
1933	Jones Wm E	San Diego Directory Co.

E Grand Ave

511 E Grand Ave

Year	Uses	Source
2014	VILLA ESCONDIDO	EDR Digital Archive
	VILLA ESCONDIDO	EDR Digital Archive
2010	VILLA ESCONDIDO	EDR Digital Archive
	HYPOINT INVESTMENTS LLC	EDR Digital Archive
	VILLA ESCONDIDO	EDR Digital Archive
	HYPOINT INVESTMENTS LLC	EDR Digital Archive

E GRAND AVE

511 E GRAND AVE

Year	Uses	Source	
2006	COOK Douglas B	Haines Company, Inc.	Image pg. A2
	COPPEN Edward	Haines Company, Inc.	Image pg. A2
	DEWALT Renee	Haines Company, Inc.	Image pg. A2
	FLETCHER Rose	Haines Company, Inc.	Image pg. A2
	FULKERSON Chuck	Haines Company, Inc.	Image pg. A2
	GANSER Betty	Haines Company, Inc.	Image pg. A2
	GANT Jeane	Haines Company, Inc.	Image pg. A2
	GIST Larry	Haines Company, Inc.	Image pg. A2
	HORNEY Joseph	Haines Company, Inc.	Image pg. A2
	JOHNSON Maria	Haines Company, Inc.	Image pg. A2
	LINAMEN Carolyn	Haines Company, Inc.	Image pg. A2
	LITTLE Richard S	Haines Company, Inc.	Image pg. A2
	LOYA Soccorro	Haines Company, Inc.	Image pg. A2
	LOYA Socorro	Haines Company, Inc.	Image pg. A2
	MEYER John	Haines Company, Inc.	Image pg. A2

FINDINGS

Year	Uses	Source	
2006	MORENO Aurelia G	Haines Company, Inc.	Image pg. A2
	MOURSELLAS Sarantis A	Haines Company, Inc.	Image pg. A2
	MOYA Veronica	Haines Company, Inc.	Image pg. A2
	NELSON Audrey	Haines Company, Inc.	Image pg. A2
	NOEL Sheila	Haines Company, Inc.	Image pg. A2
	PAINE Melvin	Haines Company, Inc.	Image pg. A2
	PANTOVICH Novo	Haines Company, Inc.	Image pg. A2
	PIO David	Haines Company, Inc.	Image pg. A2
	POUTRE G	Haines Company, Inc.	Image pg. A2
	QUINTANILLA Alice	Haines Company, Inc.	Image pg. A2
	QUIROZ J Cleme	Haines Company, Inc.	Image pg. A2
	REGAN Patricia	Haines Company, Inc.	Image pg. A2
	RHODES Mary	Haines Company, Inc.	Image pg. A2
	RIDLEY Plympton	Haines Company, Inc.	Image pg. A2
	SANJUAN E	Haines Company, Inc.	Image pg. A2
	TORRES Manuel	Haines Company, Inc.	Image pg. A2
	VILLA ESCONDO	Haines Company, Inc.	Image pg. A2
	WEST Michael	Haines Company, Inc.	Image pg. A2
	YOUNG Robert	Haines Company, Inc.	Image pg. A2
	APARTMENTS	Haines Company, Inc.	Image pg. A2
	ADAMS Harry	Haines Company, Inc.	Image pg. A2
	AGUILAR Ruth	Haines Company, Inc.	Image pg. A2
	ARBISI Lawrence	Haines Company, Inc.	Image pg. A2
	BILLHARRTZ S Bernice	Haines Company, Inc.	Image pg. A2
	BRYAN Charles	Haines Company, Inc.	Image pg. A2
	CAIRNS N C	Haines Company, Inc.	Image pg. A2
	CHAMBERS Julius	Haines Company, Inc.	Image pg. A2
	CHAVEZ Joseph	Haines Company, Inc.	Image pg. A2
	CICIO Adela	Haines Company, Inc.	Image pg. A2
	CLARK Nancy L	Haines Company, Inc.	Image pg. A2
	CONLEY Barbara	Haines Company, Inc.	Image pg. A2
1991	Turner Construction Co	PACIFIC BELL WHITE PAGES	
1971	Altaker Lawrence L phys	Community Directory Co.	
	Family Service Associations	Community Directory Co.	
	Forbing Irvin H dentist	Community Directory Co.	
	Franklin Kolberg Optical Company	Community Directory Co.	
	Galper Marvin F	Community Directory Co.	
	Kersten Dan I D DDS Betty G orthodontist	Community Directory Co.	

FINDINGS

Year	Uses	Source
1971	Palomar Family Counseling Service	Community Directory Co.
	Rivkin Lawrence phys	Community Directory Co.
	Schoenbeck Paul H M A Remedial Reading	Community Directory Co.
	Warn Lawrence J psychologist	Community Directory Co.
1965	GUNDERSON JAMES R DDS (ELIZ M) DENTIST	Community Directory Co.
	HUTH THELMA E CHIRO	Community Directory Co.
	BALMAT WM E DENTIST	Community Directory Co.
	EL CARNINO READING CLINIC	Community Directory Co.
1962	Brown Marvin B Edith B dentist	Community Directory Co.
	Gunderson James R DDS Eliz M dentist	Community Directory Co.
	KIRKENDALL DALE S dentist	Community Directory Co.
	Wickliffe Chas D Daisy phys	Community Directory Co.
	Wickliffe Robt C Eliz G phys	Community Directory Co.
1956	Brown Marvin B Edith B dentist	Glendale Directory Co.
	FIRST CALIFORNIA COMPANY J M Anderson and H S Brown resident representatives	Glendale Directory Co.
	Guerrieri Medie B Betty J dentist	Glendale Directory Co.
	NUTZ JAMES F Sue D D S	Glendale Directory Co.
	Wiseman Kenneth C June E attorney at law Professional bldg	Glendale Directory Co.
1955	Brown Marvin B dntst	The Pacific Telephone & Telegraph Co.
	Creative Hair Fashions Studio	The Pacific Telephone & Telegraph Co.
	First California Co stocks & bnds	The Pacific Telephone & Telegraph Co.
	Nutz Jas F DDS	The Pacific Telephone & Telegraph Co.

543 E GRAND AVE

Year	Uses	Source
1976	Ehmke MH Constance	Luskey Blue Book
1965	EHMKE MURRAY H (CONSTANCE) H	Community Directory Co.
1962	Ehmke Murray H Constance asst v pres SD Sec Bank h	Community Directory Co.
1956	Ehmke Murray H Constance	Glendale Directory Co.
1955	Ehmke M H	The Pacific Telephone & Telegraph Co.
1950	Ehmke VI H r	The Pacific Telephone Telegraph Co.
1945	Johnston John Jr r	Southern California Telephone Co.
1940	Johnston John Jr r	Southern California Telephone Co.
1938	Johnson John Adele	San Diego Directory Co.
	Johnston John J Dell Escondido Winery	San Diego Directory Co.

FINDINGS

Year	Uses	Source
1933	Johnson Constance	San Diego Directory Co.
	Johnson John Dell H rancher	San Diego Directory Co.
	Johnson John Jr slsmn	San Diego Directory Co.

544 E GRAND AVE

Year	Uses	Source
1976	Longmire LI MU	Luskey Blue Book

550 E GRAND AVE

Year	Uses	Source
1985	VALLEY RADIOLOGY CONSULTANTS MEDICAL GROUP INC	PACIFIC BELL WHITE PAGES
	PALOMAR MEMORIAL HOSPITAL	PACIFIC BELL WHITE PAGES
	SHULTZ EARL HMD RADIOLOGY	PACIFIC BELL WHITE PAGES
	PALOMAR POMERADO HOSPITAL DISTRICT	PACIFIC BELL WHITE PAGES
	MENUCK LESLIE S MD RADIOLOGY	PACIFIC BELL WHITE PAGES
	BUSINESS OFC	PACIFIC BELL WHITE PAGES
	GOERGEN THOMAS G MD RADIOLOGY	PACIFIC BELL WHITE PAGES
	LINDSTROMIN RABBE R MD RADIOLOGY	PACIFIC BELL WHITE PAGES
1976	Benz Richard I MD	Luskey Blue Book
	Escon Development Inc	Luskey Blue Book
	Loeffler AB MD	Luskey Blue Book
	Palomar Memorial Hospital	Luskey Blue Book
1971	PALOMAR MEMORIAL HOSPITAL R J Mc Leod adm	Community Directory Co.
	Schultz Earl radiology	Community Directory Co.
1965	PALOMAR MEMORIAL HOSPITAL R J MC LEOD ADM	Community Directory Co.
1962	PALOMAR MEMORIAL HOSPITAL R J Mc Leod adm	Community Directory Co.
1956	PALOMAR MEMORIAL HOSPITAL R J Mc Lood mgr	Glendale Directory Co.
1955	Palomar Memorial Hospital	The Pacific Telephone & Telegraph Co.

551 E GRAND AVE

Year	Uses	Source	
2006	KENNEDY Thomas	Haines Company, Inc.	Image pg. A2

FINDINGS

E Grand Ave

613 E Grand Ave

Year	Uses	Source
2014	DELGADO DANIEL R CORPORATION	EDR Digital Archive
	MARK VENTOCILLA OD INC	EDR Digital Archive
	MARK VENTOCILLA OD INC	EDR Digital Archive
	DELGADO DANIEL R CORPORATION	EDR Digital Archive
2010	COHEN NEVILLE S	EDR Digital Archive
	DELGADO DANIEL R	EDR Digital Archive
	COHEN NEVILLE S	EDR Digital Archive
	DELGADO DANIEL R	EDR Digital Archive

624 E Grand Ave

Year	Uses	Source
2014	MARCISZ THOMAS J MD INC	EDR Digital Archive
	MARCISZ THOMAS J MD INC	EDR Digital Archive
2010	MARCISZ THOMAS J MD INC	EDR Digital Archive
	MARCISZ THOMAS J MD INC	EDR Digital Archive

633 E Grand Ave

Year	Uses	Source
2014	BLOOM JEFFREY DC	EDR Digital Archive
	LA MESA CHIROPRACTIC	EDR Digital Archive
	LA MESA CHIROPRACTIC	EDR Digital Archive
	BLOOM JEFFREY DC	EDR Digital Archive
2010	BLOOM JEFFREY DC	EDR Digital Archive
	BLOOM JEFFREY DC	EDR Digital Archive

635 E Grand Ave

Year	Uses	Source
2014	PALOMAR MED GROUP A PROF CORP	EDR Digital Archive
	GAMBRO HEALTHCARE ESCONDI	EDR Digital Archive
	SHAPIRO MARK H MD	EDR Digital Archive
	PALOMAR MED GROUP A PROF CORP	EDR Digital Archive
	GAMBRO HEALTHCARE ESCONDI	EDR Digital Archive
	SHAPIRO MARK H MD	EDR Digital Archive
2010	SHAPIRO MARK H MD	EDR Digital Archive
	PALOMAR MED GROUP A PROF CORP	EDR Digital Archive
	GAMBRO HEALTHCARE ESCONDI	EDR Digital Archive

FINDINGS

Year	Uses	Source
2010	SHAPIRO MARK H MD	EDR Digital Archive
	PALOMAR MED GROUP A PROF CORP	EDR Digital Archive
	GAMBRO HEALTHCARE ESCONDI	EDR Digital Archive

637 E Grand Ave

Year	Uses	Source
2010	ESCONDIDO HEMOTOLGY-ONCLGY MDC	EDR Digital Archive
	ARTHRITIS MED CLINIC OF N CNTY	EDR Digital Archive
	ARTHRITIS MED CLINIC OF N CNTY	EDR Digital Archive
	ESCONDIDO HEMOTOLGY-ONCLGY MDC	EDR Digital Archive

642 E Grand Ave

Year	Uses	Source
2014	PALOMAR MEDICAL CENTER	EDR Digital Archive
	PALOMAR MEDICAL CENTER	EDR Digital Archive

643 E Grand Ave

Year	Uses	Source
2014	APROMPT BILLING INC	EDR Digital Archive
	APROMPT BILLING INC	EDR Digital Archive
2010	APROMPT BILLING INC	EDR Digital Archive
	APROMPT BILLING INC	EDR Digital Archive

644 E Grand Ave

Year	Uses	Source
2010	PARTNERS FOR COMMUNITY ACCESS	EDR Digital Archive
	PARTNERS FOR COMMUNITY ACCESS	EDR Digital Archive

645 E Grand Ave

Year	Uses	Source
2010	PLANNED PARENTHOOD ESCONDIDO	EDR Digital Archive
	PLANNED PARENTHOOD ESCONDIDO	EDR Digital Archive

649 E Grand Ave

Year	Uses	Source
2010	ZAKKA MARAM F MD	EDR Digital Archive
	ZAKKA MARAM F MD	EDR Digital Archive

FINDINGS

651 E Grand Ave

Year	Uses	Source
2014	TOUCH OF HEALTH MASSAGE	EDR Digital Archive
	TOUCH OF HEALTH MASSAGE	EDR Digital Archive
2010	TOUCH OF HEALTH MASSAGE	EDR Digital Archive
	TOUCH OF HEALTH MASSAGE	EDR Digital Archive

660 E Grand Ave

Year	Uses	Source
2010	EXODUS RECOVERY INC	EDR Digital Archive
	EXODUS RECOVERY INC	EDR Digital Archive

661 E Grand Ave

Year	Uses	Source
2014	LINDBECK MARC J DDS	EDR Digital Archive
	LINDBECK MARC J DDS	EDR Digital Archive
2010	LINDBECK MARC J DDS	EDR Digital Archive
	LINDBECK MARC J DDS	EDR Digital Archive

663 E Grand Ave

Year	Uses	Source
2014	FAMILY DENTISTRY	EDR Digital Archive
	FAMILY DENTISTRY	EDR Digital Archive

E GRAND AVE

0550 E GRAND AVE

Year	Uses	Source
1985	NORTHERN SAN DIEGO COUNTY HOSPITAL DISTRICT	PACIFIC BELL WHITE PAGES

E GRANT AVE

505 E GRANT AVE

Year	Uses	Source
1956	Salas Theo R Sallie A trk drvr	Glendale Directory Co.

517 E GRANT AVE

Year	Uses	Source
1962	Weissberger Sam I Rose h	Community Directory Co.

FINDINGS

519 E GRANT AVE

Year	Uses	Source
1962	Perry Geo L Jo Ann h	Community Directory Co.

523 E GRANT AVE

Year	Uses	Source
1956	Tubbs Rose E	Glendale Directory Co.

561 E GRANT AVE

Year	Uses	Source
1962	Jamison E Clarke Lora firemn h	Community Directory Co.
1956	Jamison E Clarke Lora Clarkes Shell Service	Glendale Directory Co.

E Ohio Ave

705 E Ohio Ave

Year	Uses	Source
2014	STERN MARK S MD INC	EDR Digital Archive
	STERN MARK S MD INC	EDR Digital Archive
2010	FRIEND OF NEURO SURGERY INTL	EDR Digital Archive
	STERN MARK S MD INC	EDR Digital Archive
	STERN MARK S MD INC	EDR Digital Archive
	FRIEND OF NEURO SURGERY INTL	EDR Digital Archive

E PENNSYLVANI AVE

410 E PENNSYLVANI AVE

Year	Uses	Source	
2006	PINA Ramon	Haines Company, Inc.	Image pg. A3
	HINOJOSA Sergio	Haines Company, Inc.	Image pg. A3

418 E PENNSYLVANI AVE

Year	Uses	Source	
2006	CORTES Eudoxio	Haines Company, Inc.	Image pg. A3

460 E PENNSYLVANI AVE

Year	Uses	Source	
2006	RED CROSS BLOOD SERVICES	Haines Company, Inc.	Image pg. A3
	AMER RED CROSS BLOOD SERVICES	Haines Company, Inc.	Image pg. A3

FINDINGS

482 E PENNSYLVANI AVE

Year	Uses	Source	
2006	KORNER MARKET	Haines Company, Inc.	Image pg. A3

641 E PENNSYLVANI AVE

Year	Uses	Source	
2006	ESCONDO OBGYN MEDICAL GROUP	Haines Company, Inc.	Image pg. A3
	ESCONDO CMNTY HLTH CNTR	Haines Company, Inc.	Image pg. A3

651 E PENNSYLVANI AVE

Year	Uses	Source	
2006	BOSCH PHILIP C MD	Haines Company, Inc.	Image pg. A3
	PROFOX ASSOCIATES INC	Haines Company, Inc.	Image pg. A3
	TRAUMA RESEARCH AND EDUC FNDTN	Haines Company, Inc.	Image pg. A3

661 E PENNSYLVANI AVE

Year	Uses	Source	
2006	SHACK MICHAEL J MD	Haines Company, Inc.	Image pg. A3
	SOUTHWST MEDICAL SERVICES	Haines Company, Inc.	Image pg. A3
	SOUTHWST NRLGY MED GRP A MED	Haines Company, Inc.	Image pg. A3
	WARREN ROBERT S MD	Haines Company, Inc.	Image pg. A3
	SAMUEL WILLIAM S MD	Haines Company, Inc.	Image pg. A3

E PENNSYLVANIA

412 E PENNSYLVANIA

Year	Uses	Source
1938	Garcia uan F fruitwrk Escondido Lemon Assn Margarite pkr Escondido Lemon Assn Valipi Rosario	San Diego Directory Co.
1933	Marquez Frank Beebe lab	San Diego Directory Co.

418 E PENNSYLVANIA

Year	Uses	Source
1933	Hernandez Maten Maria lab	San Diego Directory Co.

440 E PENNSYLVANIA

Year	Uses	Source
1933	Ortis Pino lab	San Diego Directory Co.
	Ortis Concha wid Cirrienco	San Diego Directory Co.

FINDINGS

450 E PENNSYLVANIA

Year	Uses	Source
1938	Alto Sosten Pauline	San Diego Directory Co.

472 E PENNSYLVANIA

Year	Uses	Source
1933	Borja Deo Herminia lab	San Diego Directory Co.

E PENNSYLVANIA AVE

402 E PENNSYLVANIA AVE

Year	Uses	Source
1965	VIFLALOBOS MARTINA M MRS H	Community Directory Co.
1962	Albright S Ruth Mrs h	Community Directory Co.
1956	Ortiz Concepcion J Silveria lab	Glendale Directory Co.
1938	Burhans Kenneth	San Diego Directory Co.
	Burhans Zetta Mrs cook	San Diego Directory Co.

404 E PENNSYLVANIA AVE

Year	Uses	Source
1965	FOSBSERG BERNARD A LANDSCAPER H	Community Directory Co.

406 E PENNSYLVANIA AVE

Year	Uses	Source
1965	MARTINEZ MARTHA MRS H	Community Directory Co.
1962	Malaqui Reburto h	Community Directory Co.

410 E PENNSYLVANIA AVE

Year	Uses	Source
1991	Atllano R	PACIFIC BELL WHITE PAGES
1985	ATLANO R	PACIFIC BELL WHITE PAGES
1976	Quiroga Koque	Luskey Blue Book
1965	ATILANO RAUL (DELIA) LAB H	Community Directory Co.
1962	Atilano Raul Delia M h	Community Directory Co.
1927	Alto Frank Concepcion lab	San Diego Directory Co.

412 E PENNSYLVANIA AVE

Year	Uses	Source
1956	Sanchez Sylvio Augustinia mech	Glendale Directory Co.
	Ortiz Ismael Maria aerowkr	Glendale Directory Co.
	Moreno Richd Eleanor acrowkr	Glendale Directory Co.

FINDINGS

Year	Uses	Source
1938	Garcia Felipe fruitwkr Escondido Lemon Assn	San Diego Directory Co.

418 E PENNSYLVANIA AVE

Year	Uses	Source
1995	PEREZ A	PACIFIC BELL WHITE PAGES
1976	Ortiz Concepcion	Luskey Blue Book
1965	ORTIZ CONCEPCION J (SILVERIA) H	Community Directory Co.
	VEREZ MARIA MRS H	Community Directory Co.
1962	Ortiz Robt aerowkr r	Community Directory Co.
	Ortiz Concepcion J Silveria h	Community Directory Co.
1956	Velasquez Tony Rafaela	Glendale Directory Co.

420 E PENNSYLVANIA AVE

Year	Uses	Source
1927	Chaves Jose Cenaida lab	San Diego Directory Co.
	Picazo Romaldo Ysandra lab	San Diego Directory Co.
	Magdaleno Jesus lab	San Diego Directory Co.

422 E PENNSYLVANIA AVE

Year	Uses	Source
1956	Saddler Chas H Louisa	Glendale Directory Co.

426 E PENNSYLVANIA AVE

Year	Uses	Source
1965	FAWA TERRY MRS H	Community Directory Co.
1962	Faiman Earl E jr Theresa sta atdt h	Community Directory Co.

430 E PENNSYLVANIA AVE

Year	Uses	Source
1927	Hernandez Mateo Prajedes lab	San Diego Directory Co.

434 E PENNSYLVANIA AVE

Year	Uses	Source
1965	FRANCO ANTONIO (MARIA) LAB H	Community Directory Co.
1962	Perez Demetro h	Community Directory Co.

436 E PENNSYLVANIA AVE

Year	Uses	Source
1985	LEON JUAN	PACIFIC BELL WHITE PAGES
1976	Carranza Maria	Luskey Blue Book

FINDINGS

Year	Uses	Source
1965	SADDLER MARIA L MRS H	Community Directory Co.
	LAVIOS VICTOR R (ANGELINA) LAB R	Community Directory Co.
1962	Larios Victor Angelina pltrywkr r	Community Directory Co.
	Saddler Maria L Mrs h	Community Directory Co.
1956	Ortiz Jesus lab	Glendale Directory Co.
	Ortiz Concha Mrs	Glendale Directory Co.

450 E PENNSYLVANIA AVE

Year	Uses	Source
1962	Gavaldon Julia Mrs h	Community Directory Co.
	Contreras Juaquin r	Community Directory Co.
1956	Rodriguez Jos Maxine trk drvr	Glendale Directory Co.
	Alto Sosten L Pauline D orchard wkr	Glendale Directory Co.
1927	Guzman Jose lab	San Diego Directory Co.

460 E PENNSYLVANIA AVE

Year	Uses	Source
1995	Benz Ronald T MD Inc otolaryngology Sharp Rees Stealy Medical Group Inc	PACIFIC BELL WHITE PAGES
	Benz Richard I MD Valley Radiology Consultants Medical Group Inc	PACIFIC BELL WHITE PAGES
	VALLE Y RADIOLOGY CON S ULTAN TS ME DICAL GROUP IN G	PACIFIC BELL WHITE PAGES
1985	VINEYARD CHRISTIAN FELLOWSHIP OF NORTH SAN DIEGO COUNTY	PACIFIC BELL WHITE PAGES
	LAI JOHN C REV	PACIFIC BELL WHITE PAGES
1976	Stretch & Sew fabric shoo	Luskey Blue Book

466 E PENNSYLVANIA AVE

Year	Uses	Source
1965	ALTO LEONARD STACKER CALAVO R	Community Directory Co.
	ALTO SOSTEN L (PAULINE) H	Community Directory Co.
1962	Alto Leonard r	Community Directory Co.
	Alto Sostin L Pauline h	Community Directory Co.

482 E PENNSYLVANIA AVE

Year	Uses	Source
1995	Kornfeld & Levy Certified Public Accountants	PACIFIC BELL WHITE PAGES
	Korner Market & Dell	PACIFIC BELL WHITE PAGES
1991	Korner Market & Deli	PACIFIC BELL WHITE PAGES
1985	KORNER MARKET & DELI	PACIFIC BELL WHITE PAGES

FINDINGS

Year	Uses	Source
1976	Corner Liquor Store The	Luskey Blue Book
1965	BURGER BAR	Community Directory Co.

490 E PENNSYLVANIA AVE

Year	Uses	Source
1962	Burgerbar	Community Directory Co.

635 E PENNSYLVANIA AVE

Year	Uses	Source
1965	SOLLINGER FLORENCE E MRS H	Community Directory Co.
	GREENLEE VIOLA P MRS R	Community Directory Co.
1962	Velasquez David Nellie lab h	Community Directory Co.
1956	Carmichael Jas B Mary R restr	Glendale Directory Co.

637 E PENNSYLVANIA AVE

Year	Uses	Source
1962	Gee Ewing W Connie E pntr h	Community Directory Co.
1956	Gurrad John L Mary Etta	Glendale Directory Co.

E Pennsylvania Ave

641 E Pennsylvania Ave

Year	Uses	Source
2010	HEALTH DEVELOPMENT SERVICES	EDR Digital Archive
	ESCONDIDO OB-GYN MEDICAL OFF	EDR Digital Archive
	SOUTHERN CAL PERINATAL SVCS	EDR Digital Archive
	HEALTH DEVELOPMENT SERVICES	EDR Digital Archive
	ESCONDIDO OB-GYN MEDICAL OFF	EDR Digital Archive
	SOUTHERN CAL PERINATAL SVCS	EDR Digital Archive

E PENNSYLVANIA AVE

641 E PENNSYLVANIA AVE

Year	Uses	Source
1995	Comunale Roderick A MD	PACIFIC BELL WHITE PAGES
	JON E S DON ALD A MD Escondido OB GYN Medical Group Inc	PACIFIC BELL WHITE PAGES
	KOHATS U KARE N E MD	PACIFIC BELL WHITE PAGES
	Specimen Collection Stations	PACIFIC BELL WHITE PAGES
	Reno Edw C MD	PACIFIC BELL WHITE PAGES
	s Inc	PACIFIC BELL WHITE PAGES

FINDINGS

Year	Uses	Source
1992	Buringrud Duane M MD Escondido OB GYN Medical Group	PACIFIC BELL WHITE PAGES
	Escondido OB GYN Medical Group Inc	PACIFIC BELL WHITE PAGES
	E S CON DIDO PLUMBIN G	PACIFIC BELL WHITE PAGES
	Jones Donald A MD Escondido OB GYN Medical Group Inc	PACIFIC BELL WHITE PAGES
	Pedersen Carl M MD Escondido OB GYN Medical Group Inc	PACIFIC BELL WHITE PAGES
	Shaw Wynton G MD Escondido OB GYN Medical Group Inc	PACIFIC BELL WHITE PAGES
1991	BURIN GRUD DUAN E M MD Escondido ODB GYN Medical Group Inc	PACIFIC BELL WHITE PAGES
	Burity Ze & Rachael	PACIFIC BELL WHITE PAGES
	Comunale Roderick A MD	PACIFIC BELL WHITE PAGES
	E S CON DIDO PE DIATRIC ME DICAL GROUP	PACIFIC BELL WHITE PAGES
	Guerrero Josefina T MD	PACIFIC BELL WHITE PAGES
	JON E S DON ALD A MD Escondido OD GYN Medical Group Inc	PACIFIC BELL WHITE PAGES
	PE DE RS E N CARL M MD Escandido OB GYN Medical Group Inc	PACIFIC BELL WHITE PAGES
	Reno Edw C MD	PACIFIC BELL WHITE PAGES
	TRIFUN OVIC ROBE RT D MD Escondido OB GYN Medical Group Inc	PACIFIC BELL WHITE PAGES
1989	Buringrud Duane M MD Inc Escondido OB GYN Medical Group	Pacific Bell
	Escondido OBGYN Medical Group	Pacific Bell
	Jones Donald A MD Inc Escondido OBGYN Medical Group	Pacific Bell
	Pedersen Carl M MD Inc Escondido OBGYN Medical Group	Pacific Bell
	Shaw Wynton G MD Inc Escondido OBGYN Medical Group	Pacific Bell
1985	ESCONDIDO PEDIATRIC MEDICAL GROUP	PACIFIC BELL WHITE PAGES
	JONES DONALD A MD INC ESCONDIDO OB-GYN MEDICAL GROUP	PACIFIC BELL WHITE PAGES
	PEDERSEN CARL M MD INC ESCONDIDO OB-GYN MEDICAL GROUP	PACIFIC BELL WHITE PAGES
	PINCUS WILLIAM B MD	PACIFIC BELL WHITE PAGES
	RENO EDW C MD	PACIFIC BELL WHITE PAGES
	SIX FLAGS MAGIC MOUNTAIN	PACIFIC BELL WHITE PAGES
	WEINBERG STANLEY H MD GENI PRACTNR	PACIFIC BELL WHITE PAGES

FINDINGS

Year	Uses	Source
1985	BREAST SCREENING CLINIC ESCONDIDO	PACIFIC BELL WHITE PAGES
	BURINGRUD DUANE M MD INC ESCONDIDO OBGYN MEDICAL GROUP	PACIFIC BELL WHITE PAGES
	COMUNALE RODERICK A MD	PACIFIC BELL WHITE PAGES
	ESCONDIDO BREAST SCREENING CLINIC	PACIFIC BELL WHITE PAGES
	ESCONDIDO OB-GYN MEDICAL GROUP	PACIFIC BELL WHITE PAGES
1976	Kripps Marvin M AMed Corp	Luskey Blue Book
	Pincock Norman W MD	Luskey Blue Book
	Pincus Wi Iliam B MU Inc	Luskey Blue Book
1971	Comunale Roderick A M D pediatrician	Community Directory Co.
	ESCONDIDO OB GYN MEDICAL GROUP THE Donald A Jones Harold H Mulder Wynton G Shaw	Community Directory Co.
	ESCONDIDO PEDIATRIC MEDICAL GROUP Roderick A Comunale & Edward C Reno	Community Directory Co.
	Jones Donald A MD Carol H Escondido OB GYN Medical Group	Community Directory Co.
	Mulder Harold H MD Escondido OB GYN Medical Group	Community Directory Co.
	Pincock Normlan W M O internal niedicine	Community Directory Co.
	Pincus Williani B M D allergist	Community Directory Co.
	Reno Edward C M D pediatricianEscondido Pediatric Medical Group	Community Directory Co.
	Rimelspach John J Rosella phys	Community Directory Co.
	Shaw Wynton G M D Darlene Escondido OB GYN Medical Group	Community Directory Co.

645 E PENNSYLVANIA AVE

Year	Uses	Source
1965	PEARSON PETER (DONNA) USN H	Community Directory Co.
1962	Hatch Gary A Roselie USN h	Community Directory Co.

647 E PENNSYLVANIA AVE

Year	Uses	Source
1965	WILSON LLOYD E (BEATRIX) BARTNDR H	Community Directory Co.
1962	Lillard Wanda M Mrs h	Community Directory Co.
1956	Gillaspie Claude L Eleanor M USN	Glendale Directory Co.

FINDINGS

E Pennsylvania Ave

651 E Pennsylvania Ave

Year	Uses	Source
2014	PROFOX ASSOCIATES INC	EDR Digital Archive
	TRAUMA RES EDUCATN FOUNDATION	EDR Digital Archive
	BOSCH PHILIP C MD	EDR Digital Archive
	MOBILE THERAPIST INC	EDR Digital Archive
	NPF INC	EDR Digital Archive
	TRAUMA RES EDUCATN FOUNDATION	EDR Digital Archive
	PROFOX ASSOCIATES INC	EDR Digital Archive
	NPF INC	EDR Digital Archive
	BOSCH PHILIP C MD	EDR Digital Archive
	MOBILE THERAPIST INC	EDR Digital Archive
2010	NPF INC	EDR Digital Archive
	TRAUMA RES EDUCATN FOUNDATION	EDR Digital Archive
	PROFOX ASSOCIATES INC	EDR Digital Archive
	BOSCH PHILIP C MD	EDR Digital Archive
	MOBILE THERAPIST INC	EDR Digital Archive
	NPF INC	EDR Digital Archive
	TRAUMA RES EDUCATN FOUNDATION	EDR Digital Archive
	PROFOX ASSOCIATES INC	EDR Digital Archive
	BOSCH PHILIP C MD	EDR Digital Archive
	MOBILE THERAPIST INC	EDR Digital Archive

E PENNSYLVANIA AVE

651 E PENNSYLVANIA AVE

Year	Uses	Source
1995	Hammill Fred S MD A Medical Corp	PACIFIC BELL WHITE PAGES
	BOS CH PHILIP CMD	PACIFIC BELL WHITE PAGES
	BOS LE Y ME DICAL IN S TITUTE	PACIFIC BELL WHITE PAGES
	Getz Lawrence G MD	PACIFIC BELL WHITE PAGES
1991	Hammill Fred S MD A Medical Corp !/	PACIFIC BELL WHITE PAGES
	Or	PACIFIC BELL WHITE PAGES
	Getz Lawrence G MD	PACIFIC BELL WHITE PAGES
	Getz Lawrence G MD	PACIFIC BELL WHITE PAGES
1985	BANTA CRAIG S MD	PACIFIC BELL WHITE PAGES
	ESCONDIDO	PACIFIC BELL WHITE PAGES

FINDINGS

Year	Uses	Source
1985	HOYT RONALD K A MEDICAL CORPORATION GENL SURGAR	PACIFIC BELL WHITE PAGES
1971	Keyser Edw A Jeanne T appl reprmn h	Community Directory Co.
1965	SANTIAGO NORMA H	Community Directory Co.
1962	Clark Jas W Blanche USN h	Community Directory Co.

653 E PENNSYLVANIA AVE

Year	Uses	Source
1971	Ogara Patk A Gloria M therapist h	Community Directory Co.
1965	ESCALANTE MARGT H	Community Directory Co.
1962	Gustafson Kenneth M Myrtle USN h	Community Directory Co.
1956	Galt Jas L Dora L firemn	Glendale Directory Co.

E Pennsylvania Ave

661 E Pennsylvania Ave

Year	Uses	Source
2014	SOUTHWEST NEUROLOGY MED GROUP	EDR Digital Archive
	ESCONDIDO INVESTMENT GROWTH CO	EDR Digital Archive
	SOUTHWEST NEUROLOGY MED GROUP	EDR Digital Archive
	ESCONDIDO INVESTMENT GROWTH CO	EDR Digital Archive
2010	ESCONDIDO INVESTMENT GROWTH CO	EDR Digital Archive
	SOUTHWEST NEUROLOGY MED GROUP	EDR Digital Archive
	ESCONDIDO INVESTMENT GROWTH CO	EDR Digital Archive
	SOUTHWEST NEUROLOGY MED GROUP	EDR Digital Archive

E PENNSYLVANIA AVE

661 E PENNSYLVANIA AVE

Year	Uses	Source
1995	Goldstein Earl H MD Southwest Neurology Medical Group A Medical Corp	PACIFIC BELL WHITE PAGES
	Warren Robert S MD Southwest Neurology Medical Group A Medical Corp	PACIFIC BELL WHITE PAGES
1992	Southwest Medical Services	PACIFIC BELL WHITE PAGES
1991	Medical Corp	PACIFIC BELL WHITE PAGES

FINDINGS

Year	Uses	Source
1991	Southwest Neurology Medical Group A Medical Corp	PACIFIC BELL WHITE PAGES
	Medical Corp	PACIFIC BELL WHITE PAGES
	Goldstein Earl H MD Southwest Neurology Medical Group A Medical Corp	PACIFIC BELL WHITE PAGES
1985	WARREN ROBERT S MD SOUTHWEST NEUROLOGY MEDICAL GROUP A MEDICAL CORP	PACIFIC BELL WHITE PAGES
	SOUTHWEST NEUROLOGY MEDICAL GROUP A MEDICAL CORP	PACIFIC BELL WHITE PAGES
	SHACK MICHAEL J MD SOUTHWEST NEUROLOGY MEDICAL GROUP A MEDICAL CORP	PACIFIC BELL WHITE PAGES
	GROUP A MEDICAL CORP	PACIFIC BELL WHITE PAGES
1971	Acosta Grace Mrs h	Community Directory Co.
	Harr Richd L Grace mach r	Community Directory Co.
1965	ESTRADA MANUEL JR EMP EL COMEDOR RESTR R	Community Directory Co.
	ESTRADA MANUEL LORENZO R	Community Directory Co.
	ESTRADA MANUEL R (ESTHER) (EL COMEDOR RESTAURANT) H	Community Directory Co.
1956	Moritz Alan Anita A USMC	Glendale Directory Co.

663 E PENNSYLVANIA AVE

Year	Uses	Source
1971	Pieceno Johnny B Jr Theresa constr h	Community Directory Co.
1965	PICENO JOHN P (THERESA) LAB H	Community Directory Co.
1962	Piceno John P Theresa lab h	Community Directory Co.
1956	Sinclair Robt P Constance cust Central Sch	Glendale Directory Co.

E VALLEY BLVD

147 E VALLEY BLVD

Year	Uses	Source
1971	CHEZ LUCILLE COUTOURIER DRESS SHOPPE Lucille Rominger	Community Directory Co.

500 E VALLEY BLVD

Year	Uses	Source
1962	Morris Linda J car hop h	Community Directory Co.

619 E VALLEY BLVD

Year	Uses	Source
1962	VALLEY ESCROWS OF ESCONDIDO INC Madelyn S Treadway mgr	Community Directory Co.

E Valley Pkwy

435 E Valley Pkwy

Year	Uses	Source
2010	NIKOLOVSKI MARIANA	EDR Digital Archive
	NIKOLOVSKI MARIANA	EDR Digital Archive

457 E Valley Pkwy

Year	Uses	Source
2010	A F L A C SAN DIEGO DISTRICT O	EDR Digital Archive
	A F L A C SAN DIEGO DISTRICT O	EDR Digital Archive

488 E Valley Pkwy

Year	Uses	Source
2014	SERGE KASKA MD INC	EDR Digital Archive
	UNHOLD GERALD P INC	EDR Digital Archive
	DERMATOLOGY SPECIALISTS INC	EDR Digital Archive
	PARKWAY ENDOSCOPY CENTER	EDR Digital Archive
	INDUSTRIAL SPTS MED GRP	EDR Digital Archive
	PARKWAY ENDOSCOPY CENTER	EDR Digital Archive
	ROBERT D TRIFUNOVIC	EDR Digital Archive
	SOUTH WEST SURGICAL ASSOC INC	EDR Digital Archive
	STEELE JOHN T MD	EDR Digital Archive
	PRABHAKAR VEENA A	EDR Digital Archive
	ALTSCHULER KENNETH A MD	EDR Digital Archive
	BUZARD RUSSEL A DO	EDR Digital Archive
	SIEGEL LESLEE E	EDR Digital Archive
	PENN ELM MEDICAL GROUP	EDR Digital Archive
	X-RAY MEDICAL GROUP	EDR Digital Archive
	ARCH HEALTH PARTNERS	EDR Digital Archive
	ESCONDIDO CARDIOLOGY	EDR Digital Archive
	MIKHAIL R MALEK MDA MEDIC	EDR Digital Archive
	DETWILER JOHN H MD	EDR Digital Archive
	GORWIT JEFFREY I MD	EDR Digital Archive
	BAYAT HAMED MD	EDR Digital Archive
	LEAHY DENNIS R MD	EDR Digital Archive

FINDINGS

Year	Uses	Source
2014	MOLDOVAN STEFAN MD	EDR Digital Archive
	ROSENBURG JEFFREY MD	EDR Digital Archive
	BULKIN ANATOLY J M D	EDR Digital Archive
	FIRST CENTURY BANCORP	EDR Digital Archive
	BETTS PRESLEY R	EDR Digital Archive
	MERCY CARE PHARMACY INC	EDR Digital Archive
	YONG MOON NAH MD	EDR Digital Archive
	ESCONDIDO OB-GYN MEDICAL OFF	EDR Digital Archive
	ESCONDIDO ENDODONTICS	EDR Digital Archive
	SERGE KASKA MD INC	EDR Digital Archive
	UNHOLD GERALD P INC	EDR Digital Archive
	DERMATOLOGY SPECIALISTS INC	EDR Digital Archive
	PARKWAY ENDOSCOPY CENTER	EDR Digital Archive
	INDUSTRIAL SPTS MED GRP	EDR Digital Archive
	PARKWAY ENDOSCOPY CENTER	EDR Digital Archive
	SIEGEL LESLEE E	EDR Digital Archive
	PENN ELM MEDICAL GROUP	EDR Digital Archive
	PRABHAKAR VEENA A	EDR Digital Archive
	ALTSCHULER KENNETH A MD	EDR Digital Archive
	BUZARD RUSSEL A DO	EDR Digital Archive
	X-RAY MEDICAL GROUP	EDR Digital Archive
	ROBERT D TRIFUNOVIC	EDR Digital Archive
	SOUTH WEST SURGICAL ASSOC INC	EDR Digital Archive
	STEELE JOHN T MD	EDR Digital Archive
	MOLDOVAN STEFAN MD	EDR Digital Archive
	ROSENBURG JEFFREY MD	EDR Digital Archive
	BULKIN ANATOLY J M D	EDR Digital Archive
	ZAKKO MARAM F MD	EDR Digital Archive
	LANGFORD GREGORY OBGYN MD	EDR Digital Archive
	MIKHAIL R MALEK MDA MEDIC	EDR Digital Archive
	ESCONDIDO CARDIOLOGY	EDR Digital Archive
	DETWILER JOHN H MD	EDR Digital Archive
	GORWIT JEFFREY I MD	EDR Digital Archive
	BAYAT HAMED MD	EDR Digital Archive
	LEAHY DENNIS R MD	EDR Digital Archive
	ARCH HEALTH PARTNERS	EDR Digital Archive
	MERCY CARE PHARMACY INC	EDR Digital Archive
	BETTS PRESLEY R	EDR Digital Archive

FINDINGS

Year	Uses	Source
2014	FIRST CENTURY BANCORP	EDR Digital Archive
	YONG MOON NAH MD	EDR Digital Archive
	ESCONDIDO OB-GYN MEDICAL OFF	EDR Digital Archive
	ESCONDIDO ENDODONTICS	EDR Digital Archive
	ELITE SURGICAL CENTERS	EDR Digital Archive
	NORTH COUNTY RDLGY PAIN MGT	EDR Digital Archive
	QUEST DIAGNOSTICS INCORPORATED	EDR Digital Archive
	SCRIPPS CLINIC	EDR Digital Archive
	FELDMAN RONALD MD	EDR Digital Archive
	VALLEY CENTER FAMILY PRACTICE	EDR Digital Archive
	ZAKKO MARAM F MD	EDR Digital Archive
	LANGFORD GREGORY OBGYN MD	EDR Digital Archive
	ELITE SURGICAL CENTERS	EDR Digital Archive
	SCRIPPS CLINIC	EDR Digital Archive
	QUEST DIAGNOSTICS INCORPORATED	EDR Digital Archive
	NORTH COUNTY RDLGY PAIN MGT	EDR Digital Archive
	VALLEY CENTER FAMILY PRACTICE	EDR Digital Archive
	FELDMAN RONALD MD	EDR Digital Archive
2010	VALLEY CENTER FAMILY PRACTICE	EDR Digital Archive
	FELDMAN RONALD MD	EDR Digital Archive
	CHESLER BRADLEY H MD	EDR Digital Archive
	ROSENBURG JEFFREY H MD	EDR Digital Archive
	THOMAS A JONES M D	EDR Digital Archive
	ESCONDIDO PULMONARY MED GROUP	EDR Digital Archive
	LINK BRIAN	EDR Digital Archive
	NABAI HOSSEIN MD	EDR Digital Archive
	ELITE SURGICAL CENTERS	EDR Digital Archive
	KAZANEGRA RADMILA MD	EDR Digital Archive
	PATRICK M OMEARA MD	EDR Digital Archive
	SERGE KASKA MD INC	EDR Digital Archive
	ROSE MARC D MD	EDR Digital Archive
	MEDICAL MICROFIBER	EDR Digital Archive
	LANGFORD GREGORY OBGYN MD	EDR Digital Archive
	VALLEY CENTER FAMILY PRACTICE	EDR Digital Archive
	FELDMAN RONALD MD	EDR Digital Archive
	CHESLER BRADLEY H MD	EDR Digital Archive
	ROSENBURG JEFFREY H MD	EDR Digital Archive

FINDINGS

Year	Uses	Source
2010	THOMAS A JONES M D	EDR Digital Archive
	ESCONDIDO PULMONARY MED GROUP	EDR Digital Archive
	LINK BRIAN	EDR Digital Archive
	NABAI HOSSEIN MD	EDR Digital Archive
	ROSE MARC D MD	EDR Digital Archive
	SERGE KASKA MD INC	EDR Digital Archive
	KAZANEGRA RADMILA MD	EDR Digital Archive
	ELITE SURGICAL CENTERS	EDR Digital Archive
	PATRICK M OMEARA MD	EDR Digital Archive
	MEDICAL MICROFIBER	EDR Digital Archive
	ESCONDIDO ENDODONTICS	EDR Digital Archive
	BETTS PRESLEY R	EDR Digital Archive
	C & A MEDICAL INC	EDR Digital Archive
	FIRST CENTURY BANCORP	EDR Digital Archive
	MIKHAIL R MALEK MDA MEDIC	EDR Digital Archive
	ESCONDIDO CARDIOLOGY	EDR Digital Archive
	DETWILER JOHN H MD	EDR Digital Archive
	GORWIT JEFFREY I MD	EDR Digital Archive
	BAYAT HAMED MD	EDR Digital Archive
	LEAHY DENNIS R MD	EDR Digital Archive
	LANGFORD GREGORY OBGYN MD	EDR Digital Archive
	BULKIN ANATOLY J M D	EDR Digital Archive
	ROSENBURG JEFFREY MD	EDR Digital Archive
	MOLDOVAN STEFAN MD	EDR Digital Archive
	STEELE JOHN T MD	EDR Digital Archive
	ROBERT D TRIFUNOVIC	EDR Digital Archive
	ALTSCHULER KENNETH A MD	EDR Digital Archive
	BUZARD RUSSEL A DO	EDR Digital Archive
	GIESEMANN CORINNE H MD	EDR Digital Archive
	GREENBERG BRENT G MD	EDR Digital Archive
	GOMEZ JULIA E MD	EDR Digital Archive
	NORMAN W PINCOCK MD	EDR Digital Archive
	SHEFFEY LYNN MD	EDR Digital Archive
	PRABHAKAR VEENA A	EDR Digital Archive
	PENN ELM MEDICAL GROUP	EDR Digital Archive
	PARKWAY ENDOSCOPY LLC	EDR Digital Archive
	INDUSTRIAL SPTS MED GRP	EDR Digital Archive
	DERMATOLOGY SPECIALISTS INC	EDR Digital Archive

FINDINGS

Year	Uses	Source
2010	ALLERGY & IMMUNOLOGY MED GROUP	EDR Digital Archive
	JULIA KURLAN	EDR Digital Archive
	UNHOLD GERALD P INC	EDR Digital Archive
	NORTH COUNTY EMERGENCY MEDICAL	EDR Digital Archive
	ESCONDIDO ENDODONTICS	EDR Digital Archive
	BETTS PRESLEY R	EDR Digital Archive
	C & A MEDICAL INC	EDR Digital Archive
	FIRST CENTURY BANCORP	EDR Digital Archive
	BULKIN ANATOLY J M D	EDR Digital Archive
	ROSENBURG JEFFREY MD	EDR Digital Archive
	MOLDOVAN STEFAN MD	EDR Digital Archive
	DETWILER JOHN H MD	EDR Digital Archive
	GORWIT JEFFREY I MD	EDR Digital Archive
	BAYAT HAMED MD	EDR Digital Archive
	LEAHY DENNIS R MD	EDR Digital Archive
	ESCONDIDO CARDIOLOGY	EDR Digital Archive
	MIKHAIL R MALEK MDA MEDIC	EDR Digital Archive
	PENN ELM MEDICAL GROUP	EDR Digital Archive
	NORMAN W PINCOCK MD	EDR Digital Archive
	SHEFFEY LYNN MD	EDR Digital Archive
	PRABHAKAR VEENA A	EDR Digital Archive
	ALTSCHULER KENNETH A MD	EDR Digital Archive
	BUZARD RUSSEL A DO	EDR Digital Archive
	GIESEMANN CORINNE H MD	EDR Digital Archive
	GREENBERG BRENT G MD	EDR Digital Archive
	GOMEZ JULIA E MD	EDR Digital Archive
	STEELE JOHN T MD	EDR Digital Archive
	ROBERT D TRIFUNOVIC	EDR Digital Archive
	PARKWAY ENDOSCOPY LLC	EDR Digital Archive
	INDUSTRIAL SPTS MED GRP	EDR Digital Archive
	DERMATOLOGY SPECIALISTS INC	EDR Digital Archive
	ALLERGY & IMMUNOLOGY MED GROUP	EDR Digital Archive
	JULIA KURLAN	EDR Digital Archive
	NORTH COUNTY EMERGENCY MEDICAL	EDR Digital Archive
	UNHOLD GERALD P INC	EDR Digital Archive

FINDINGS

500 E Valley Pkwy

Year	Uses	Source
2014	SOUTHERN CAL PRESBT HOMES	EDR Digital Archive
	EORDIUM WORKS	EDR Digital Archive
	WESTMONT TOWNCOURT	EDR Digital Archive
	SOUTHERN CAL PRESBT HOMES	EDR Digital Archive
	WESTMONT TOWNCOURT	EDR Digital Archive
	EORDIUM WORKS	EDR Digital Archive
2010	OASIS TRAVEL	EDR Digital Archive
	HAMMILL FAMILY TRUST	EDR Digital Archive
	SOUTHERN CAL PRESBT HOMES	EDR Digital Archive
	OASIS TRAVEL	EDR Digital Archive
	HAMMILL FAMILY TRUST	EDR Digital Archive
	SOUTHERN CAL PRESBT HOMES	EDR Digital Archive

560 E Valley Pkwy

Year	Uses	Source
2014	MEDICAL WEIGHT LOSS CLINIC	EDR Digital Archive
	EOL INC	EDR Digital Archive
	MARAIO GINA MD	EDR Digital Archive
	RENO DIET CHELATION CENTERS	EDR Digital Archive
	MEDICAL WEIGHT LOSS CLINIC	EDR Digital Archive
	EOL INC	EDR Digital Archive
	MARAIO GINA MD	EDR Digital Archive
	RENO DIET CHELATION CENTERS	EDR Digital Archive
2010	RENO DIET CHELATION CENTERS	EDR Digital Archive
	PANTOVICH RATIBOR DO	EDR Digital Archive
	MEDICAL WEIGHT LOSS CLINIC	EDR Digital Archive
	RENO DIET CHELATION CENTERS	EDR Digital Archive
	PANTOVICH RATIBOR DO	EDR Digital Archive
	MEDICAL WEIGHT LOSS CLINIC	EDR Digital Archive

600 E Valley Pkwy

Year	Uses	Source
2014	JUDICIAL COUNCIL OF CALIFORNIA	EDR Digital Archive
	JUDICIAL COUNCIL OF CALIFORNIA	EDR Digital Archive
	SAN DIEGO COUNTY OF	EDR Digital Archive
	SAN DIEGO COUNTY OF	EDR Digital Archive
	JUDICIAL COUNCIL OF CALIFORNIA	EDR Digital Archive
	JUDICIAL COUNCIL OF CALIFORNIA	EDR Digital Archive

Year	Uses	Source
2010	JUDICIAL COUNCIL OF CALIFORNIA	EDR Digital Archive
	JUDICIAL COUNCIL OF CALIFORNIA	EDR Digital Archive
	SAN DIEGO COUNTY OF	EDR Digital Archive
	SAN DIEGO COUNTY OF	EDR Digital Archive
	JUDICIAL COUNCIL OF CALIFORNIA	EDR Digital Archive
	JUDICIAL COUNCIL OF CALIFORNIA	EDR Digital Archive

601 E Valley Pkwy

Year	Uses	Source
2014	TONYS TAX SERVICE	EDR Digital Archive
	TONYS TAX SERVICE	EDR Digital Archive

606 E Valley Pkwy

Year	Uses	Source
2014	HHSA	EDR Digital Archive
	LAUER GISELA E	EDR Digital Archive
	ERFE-BELTRAN DONNABEL	EDR Digital Archive
	MILIOS JOHN	EDR Digital Archive
	SAN DIEGO COUNTY OF	EDR Digital Archive
	HHSA	EDR Digital Archive
	LAUER GISELA E	EDR Digital Archive
	ERFE-BELTRAN DONNABEL	EDR Digital Archive
	SAN DIEGO COUNTY OF	EDR Digital Archive
	MILIOS JOHN	EDR Digital Archive
2010	HHSA	EDR Digital Archive
	SAN DIEGO COUNTY OF	EDR Digital Archive
	SAN DIEGO COUNTY OF	EDR Digital Archive
	HHSA	EDR Digital Archive

611 E Valley Pkwy

Year	Uses	Source
2014	ART THROB TATTOO	EDR Digital Archive
	ART THROB TATTOO	EDR Digital Archive
2010	ART THROB TATTOO	EDR Digital Archive
	ART THROB TATTOO	EDR Digital Archive

620 E Valley Pkwy

Year	Uses	Source
2014	SAN DIEGO COUNTY OF	EDR Digital Archive
	SAN DIEGO COUNTY OF	EDR Digital Archive

Year	Uses	Source
2010	SAN DIEGO COUNTY OF	EDR Digital Archive
	SAN DIEGO COUNTY OF	EDR Digital Archive

623 E Valley Pkwy

Year	Uses	Source
2014	OMEGA PRINTING IMAGES	EDR Digital Archive
	OMEGA PRINTING IMAGES	EDR Digital Archive
2010	OMEGA PRINTING IMAGES	EDR Digital Archive
	VIDEO LATINA	EDR Digital Archive
	OMEGA PRINTING IMAGES	EDR Digital Archive
	VIDEO LATINA	EDR Digital Archive

631 E Valley Pkwy

Year	Uses	Source
2010	CRISTIANA LIBRERIA CICIS	EDR Digital Archive
	LISA MARIES	EDR Digital Archive
	CRISTIANA LIBRERIA CICIS	EDR Digital Archive
	LISA MARIES	EDR Digital Archive

651 E Valley Pkwy

Year	Uses	Source
2010	BAHAI FAITH LIBRARY	EDR Digital Archive
	BAHAI FAITH LIBRARY	EDR Digital Archive

E VALLEY PKY

0 E VALLEY PKY

Year	Uses	Source
1976	Nash Charles	Luskey Blue Book
	Conlee Rolland	Luskey Blue Book
	Fahey Margaret	Luskey Blue Book
	Trogus Joseph	Luskey Blue Book
	Ornsted Frank	Luskey Blue Book
	Sherri ll Lucien	Luskey Blue Book

405 E VALLEY PKY

Year	Uses	Source
1971	Gilletts Restaurant	Community Directory Co.

FINDINGS

406 E VALLEY PKY

Year	Uses	Source
1971	Parker Donald L lab h	Community Directory Co.

408 E VALLEY PKY

Year	Uses	Source
1991	DE TW ILE R JOHN H MD FACC Escondido Cardiology Associates Inc Medical Group	PACIFIC BELL WHITE PAGES
	Detwiler Josh	PACIFIC BELL WHITE PAGES
	Escondido Olc	PACIFIC BELL WHITE PAGES

410 E VALLEY PKY

Year	Uses	Source	
2006	ACTION CAR WASH	Haines Company, Inc.	Image pg. A1
1995	Action Car Wash	PACIFIC BELL WHITE PAGES	
1991	ACTION CON CRE TE CUTTIN G & CORIN G	PACIFIC BELL WHITE PAGES	
	Action Car Wash	PACIFIC BELL WHITE PAGES	
	Action Concrete Pumping PO Box 728 Poway	PACIFIC BELL WHITE PAGES	
	Action Development & Marketing	PACIFIC BELL WHITE PAGES	
	Action Dynamics Construction Esc	PACIFIC BELL WHITE PAGES	
	From San Diego Telephones Call	PACIFIC BELL WHITE PAGES	
1985	ACTION CAR WASH	PACIFIC BELL WHITE PAGES	
1980	Valley Car Wash	Pacific Telephone	
1976	Valley Car Wash	Luskey Blue Book	
1971	VALLEY CAR WASH Arnold P Azevedo	Community Directory Co.	
	Gomez Javier J Aurora P gdnr h	Community Directory Co.	
	Azeveda Arnold P Valley Car Wash r	Community Directory Co.	

418 E VALLEY PKY

Year	Uses	Source
1971	Ortiz Concepcion J Silveria M h	Community Directory Co.

426 E VALLEY PKY

Year	Uses	Source
1971	Ortiz Robt Mary E barber h	Community Directory Co.

FINDINGS

435 E VALLEY PKY

Year	Uses	Source	
2006	MIRYANIS ALTERATIONS	Haines Company, Inc.	Image pg. A1
	BRIDAL & FORMAL BOUTIQUE	Haines Company, Inc.	Image pg. A1
1995	Miryanis Alterations	PACIFIC BELL WHITE PAGES	
1991	Bridal & Formal By Tatjana Boutique	PACIFIC BELL WHITE PAGES	
	Miryanis Alterations	PACIFIC BELL WHITE PAGES	
	M irza B	PACIFIC BELL WHITE PAGES	
1985	MIRIANI S ALTERATIONS	PACIFIC BELL WHITE PAGES	
1980	Dee Dee Just Interiors	Pacific Telephone	
1976	Coxs Jamtcrial Supplies	Luskey Blue Book	

436 E VALLEY PKY

Year	Uses	Source
1985	PIC N SAVE	PACIFIC BELL WHITE PAGES
1980	PicN Save	Pacific Telephone
1971	Alejo Benj Lupe h	Community Directory Co.
	Pic N Save Inc	Community Directory Co.
	Alvarado Lazaro r	Community Directory Co.

437 E VALLEY PKY

Year	Uses	Source	
2006	CASTANEDA Francisco	Haines Company, Inc.	Image pg. A1
1991	Pacific Books bkkpng	PACIFIC BELL WHITE PAGES	
	PACIFIC BOOKKE E PIN G AN D TAX S E RVICE	PACIFIC BELL WHITE PAGES	
1985	PACIFIC BOOKKEEPING AND TAX SERVICE	PACIFIC BELL WHITE PAGES	
1980	Pacific Bookkeeping And Tax Service	Pacific Telephone	
1976	Stacco Joe	Luskey Blue Book	
	PSI	Luskey Blue Book	
	Pacific Bookkeeoine & Tax Service	Luskey Blue Book	
1971	Stacco Joe h	Community Directory Co.	
	Stacco Santos J Adele constr wkr r	Community Directory Co.	

451 E VALLEY PKY

Year	Uses	Source
1971	Sandres Art Studio Sandre Cockrell	Community Directory Co.

FINDINGS

453 E VALLEY PKY

Year	Uses	Source	
2006	JOES GLASS SHACK	Haines Company, Inc.	Image pg. A1
	IRVING GLASS DESIGN	Haines Company, Inc.	Image pg. A1
1991	Sun Donald & Jane	PACIFIC BELL WHITE PAGES	
	From San Diego Telephones Call	PACIFIC BELL WHITE PAGES	
1985	TIDY CAR ASSOCIATE DEALERS	PACIFIC BELL WHITE PAGES	
1980	Rev Tire & Wheel	Pacific Telephone	
1971	ALS AUTO REPAIR A J Grice	Community Directory Co.	

464 E VALLEY PKY

Year	Uses	Source
1985	PIT PROS THE	PACIFIC BELL WHITE PAGES
1980	Insta Tune	Pacific Telephone
1971	EDS SHELL SERVICE Ed Skowronski	Community Directory Co.

466 E VALLEY PKY

Year	Uses	Source
1971	Castillo Jimmy L Hortence P electn h	Community Directory Co.

477 E VALLEY PKY

Year	Uses	Source
1989	Escondido	Pacific Bell

480 E VALLEY PKY

Year	Uses	Source
1995	Escondldn Ole	PACIFIC BELL WHITE PAGES
	Acheatel Tricia Natural Direction	PACIFIC BELL WHITE PAGES
1992	Detwiler John H MD FACC cardiology	PACIFIC BELL WHITE PAGES

482 E VALLEY PKY

Year	Uses	Source
1971	Burgerbar Steve Tsementzis	Community Directory Co.

488 E VALLEY PKY

Year	Uses	Source	
2006	UNHOLD GERALD P DMD MD	Haines Company, Inc.	Image pg. A1
	WHITWORTH KENNETH DDS MD	Haines Company, Inc.	Image pg. A1
	WOLF DAVID IRA MD	Haines Company, Inc.	Image pg. A1
	ZIERING RBRT W MD FI /LLRGY&I	Haines Company, Inc.	Image pg. A1

FINDINGS

Year	Uses	Source	
2006	BUILDING	Haines Company, Inc.	Image pg. A1
	ACHEATEL ROGER J FACC MD	Haines Company, Inc.	Image pg. A1
	ALLERGY & IMMNLGY MED GRP ESCNDO	Haines Company, Inc.	Image pg. A1
	BAYAT HAMED MD	Haines Company, Inc.	Image pg. A1
	BJERLING CHIROPRACTIC CLINIC	Haines Company, Inc.	Image pg. A1
	BJERLING STEFAN DC	Haines Company, Inc.	Image pg. A1
	BULKIN ANATOLY MD	Haines Company, Inc.	Image pg. A1
	C & A PHARMACY	Haines Company, Inc.	Image pg. A1
	CHESLER BRADLEY MD	Haines Company, Inc.	Image pg. A1
	DEITEL KEVIN M MD	Haines Company, Inc.	Image pg. A1
	DERMATOLOGY SPCLST	Haines Company, Inc.	Image pg. A1
	DETWILER JOHN MD	Haines Company, Inc.	Image pg. A1
	ELITE SURGICAL CENTERS	Haines Company, Inc.	Image pg. A1
	ESCONDO CRDLGY ASSOC INC	Haines Company, Inc.	Image pg. A1
	ESCONDO ENDODONTICS	Haines Company, Inc.	Image pg. A1
	ESCONDO OBGYN	Haines Company, Inc.	Image pg. A1
	ESCONDO PULMONARY MDCL GRP INC	Haines Company, Inc.	Image pg. A1
	FALLON REGIS F MD	Haines Company, Inc.	Image pg. A1
	FELDMAN RONALD MD ESCONDO OFC	Haines Company, Inc.	Image pg. A1
	GILBERT C R MD FACC	Haines Company, Inc.	Image pg. A1
	GOLD EVAN S DMD MD	Haines Company, Inc.	Image pg. A1
	GORWIT J I MD FACC	Haines Company, Inc.	Image pg. A1
	GREB DAVID MD	Haines Company, Inc.	Image pg. A1
	GROSSMAN JAY R MD	Haines Company, Inc.	Image pg. A1
	HANLON ROBERT J JR DMD	Haines Company, Inc.	Image pg. A1
	JEROME CHARLES E DDS	Haines Company, Inc.	Image pg. A1
	JONES THOMAS A MD FACS	Haines Company, Inc.	Image pg. A1
	KELLY JON P MD	Haines Company, Inc.	Image pg. A1
	LANGFORD GREGORY MD	Haines Company, Inc.	Image pg. A1
	LEAHY DENNIS R MD FACC	Haines Company, Inc.	Image pg. A1
	MALEK MIKHAIL R MD FACC	Haines Company, Inc.	Image pg. A1
	MARTIN F M MD FACS	Haines Company, Inc.	Image pg. A1
	MCDONALD IAN S DMD MD	Haines Company, Inc.	Image pg. A1
	MOLDOVAN STEFAN MD	Haines Company, Inc.	Image pg. A1
	MULVIHILL DANIEL F MD FACC	Haines Company, Inc.	Image pg. A1
	NABAI HOSSEIN MD	Haines Company, Inc.	Image pg. A1
	NORTH CO ORL&MXLLFCL SRGRY	Haines Company, Inc.	Image pg. A1

FINDINGS

Year	Uses	Source	
2006	OMEARA PATRICK M MD	Haines Company, Inc.	Image pg. A1
	PALOMAR ORTHOPAEDIC	Haines Company, Inc.	Image pg. A1
	PARKWAY RDLGY CTR	Haines Company, Inc.	Image pg. A1
	PENN ELM MED GRP FM	Haines Company, Inc.	Image pg. A1
	QUEST DIAGNOSTICS	Haines Company, Inc.	Image pg. A1
	REICHMAN ROBT T MD	Haines Company, Inc.	Image pg. A1
	SAMADY JOSEPH A MD	Haines Company, Inc.	Image pg. A1
	SD INLAND VASCULAR ASSOCIATES	Haines Company, Inc.	Image pg. A1
	SELTZER JAMES MD	Haines Company, Inc.	Image pg. A1
	SMITH DICK R MD FACS	Haines Company, Inc.	Image pg. A1
	SURGICAL ASSOCIATES OF SD	Haines Company, Inc.	Image pg. A1
1995	No Charge To Calling Party	PACIFIC BELL WHITE PAGES	
	Palomar Orthopaedic Specialists PC	PACIFIC BELL WHITE PAGES	
	Parkway Radiology Center	PACIFIC BELL WHITE PAGES	
	Reichman Robert T MD	PACIFIC BELL WHITE PAGES	
	Reid & Associates intl bus consltnt.....	PACIFIC BELL WHITE PAGES	
	S CHIFFMAN JE FFRE Y S MD	PACIFIC BELL WHITE PAGES	
	Shahhal Imad MD	PACIFIC BELL WHITE PAGES	
	Unhold Gerald P DMD MD Ofc	PACIFIC BELL WHITE PAGES	
	VRC parkway Radiology Center	PACIFIC BELL WHITE PAGES	
	Velky Thomas S MD	PACIFIC BELL WHITE PAGES	
	Escondida Ofc	PACIFIC BELL WHITE PAGES	
	Escondido Ofc	PACIFIC BELL WHITE PAGES	
	Gould Robert N MD Ph D	PACIFIC BELL WHITE PAGES	
	Dickerson Richard E MD	PACIFIC BELL WHITE PAGES	
	CARDIOLOGY AS S OCIATE S IN C ME DICAL GROUP	PACIFIC BELL WHITE PAGES	
	GILBE RT CHRIS TOPHE R R MD FACC	PACIFIC BELL WHITE PAGES	
	Gilbert Engineering.....	PACIFIC BELL WHITE PAGES	
	Gilbert & Gilbert Investigations Ocnsd	PACIFIC BELL WHITE PAGES	
	Gilbert & Gilbert Investigations	PACIFIC BELL WHITE PAGES	
	Escondido Ofc	PACIFIC BELL WHITE PAGES	
	Jones Thomas A MD	PACIFIC BELL WHITE PAGES	
	Kirkman David MD	PACIFIC BELL WHITE PAGES	
	Kirkpatrick Assoc	PACIFIC BELL WHITE PAGES	
	Kirkpatrick Stanley E MD pedtrc cardiology Childrens Hospital & Health Center	PACIFIC BELL WHITE PAGES	

FINDINGS

Year	Uses	Source
1995	KN UTS ON THOMAS RMD	PACIFIC BELL WHITE PAGES
	Koala Tree Care	PACIFIC BELL WHITE PAGES
	Langford Gregory A MD	PACIFIC BELL WHITE PAGES
	LE AHY DE N N IS RMD FACC	PACIFIC BELL WHITE PAGES
	Leah Y James P & Associates	PACIFIC BELL WHITE PAGES
	Leak Detection Co	PACIFIC BELL WHITE PAGES
1991	Acheatel Trincla & Gary	PACIFIC BELL WHITE PAGES
	MD S OUTHLAN D ORTHOPAE DIC ME DICAL AS S OCIATE S	PACIFIC BELL WHITE PAGES
	GILBE RT CHRIS TOPHE R R MD FACC Escondido Cardiology Associates Inc Medical Group	PACIFIC BELL WHITE PAGES
	GORW IT JE FFRE Y I MD FACC Escondido Cardiology Associates Inc Medical Group	PACIFIC BELL WHITE PAGES
	Langford Gregory A MD	PACIFIC BELL WHITE PAGES
	LE AHY DE N N IS R MD FACC Escondido Cardiology Associates Inc Medical Group	PACIFIC BELL WHITE PAGES
	Met West Inc	PACIFIC BELL WHITE PAGES
	Metz Brian & Michele Ocnsd	PACIFIC BELL WHITE PAGES
	Metz Irvin & Shirley	PACIFIC BELL WHITE PAGES
	Metz J	PACIFIC BELL WHITE PAGES
	Metz J L	PACIFIC BELL WHITE PAGES
	Parkway Radiology Center	PACIFIC BELL WHITE PAGES
	ORTHOPAE DIC ME DICAL AS S OCIATE S	PACIFIC BELL WHITE PAGES
	VRC Parkway Radiology Center	PACIFIC BELL WHITE PAGES
	Velky Thomas S MD	PACIFIC BELL WHITE PAGES
	ACHE ATE L ROGE R J MD Escondido Cardiology Associates Inc Medical Group	PACIFIC BELL WHITE PAGES

498 E VALLEY PKY

Year	Uses	Source
1995	MAN N JOS E PH M III MD	PACIFIC BELL WHITE PAGES
	Mann Theatres	PACIFIC BELL WHITE PAGES

499 E VALLEY PKY

Year	Uses	Source	
2006	RODRIGUEZ Raymond	Haines Company, Inc.	Image pg. A1
1992	Acheatel Roger J MD Cardiology Associates Medical Group	PACIFIC BELL WHITE PAGES	

FINDINGS

Year	Uses	Source
1992	Acheatel Tricia & Gary	PACIFIC BELL WHITE PAGES

500 E VALLEY PKY

Year	Uses	Source	
2006	REDWOOD TOWN CT	Haines Company, Inc.	Image pg. A1
	AGATEP EI	Haines Company, Inc.	Image pg. A1
	BOSS Mildred	Haines Company, Inc.	Image pg. A1
	BOWMAN Donna	Haines Company, Inc.	Image pg. A1
	BREEDING Dorothy	Haines Company, Inc.	Image pg. A1
	BROWN Maryann	Haines Company, Inc.	Image pg. A1
	BRUNSDON Clare C	Haines Company, Inc.	Image pg. A1
	BRYANT Lorane	Haines Company, Inc.	Image pg. A1
	CAGGIANO R	Haines Company, Inc.	Image pg. A1
	CHRISTIANSEN E L	Haines Company, Inc.	Image pg. A1
	CHRISTIE Loretta	Haines Company, Inc.	Image pg. A1
	CLEMENS Marguerite	Haines Company, Inc.	Image pg. A1
	COBB Albert R	Haines Company, Inc.	Image pg. A1
	COCHRANE Jack	Haines Company, Inc.	Image pg. A1
	CRUSE M E	Haines Company, Inc.	Image pg. A1
	DAHL Joyce	Haines Company, Inc.	Image pg. A1
	DONNELL Suzanne	Haines Company, Inc.	Image pg. A1
	EARLE M	Haines Company, Inc.	Image pg. A1
	FERRELL E	Haines Company, Inc.	Image pg. A1
	FREEMAN Clay	Haines Company, Inc.	Image pg. A1
	GELVIN G E	Haines Company, Inc.	Image pg. A1
	GOOD D J	Haines Company, Inc.	Image pg. A1
	GOODIN Esther	Haines Company, Inc.	Image pg. A1
	GRIMM Warren	Haines Company, Inc.	Image pg. A1
	HAHLBOHM Dorothy	Haines Company, Inc.	Image pg. A1
	HALL Phyllis	Haines Company, Inc.	Image pg. A1
	HAMMILL Fred M	Haines Company, Inc.	Image pg. A1
	HOPSON John D	Haines Company, Inc.	Image pg. A1
	JOHNSON Joseph A	Haines Company, Inc.	Image pg. A1
	JOHNSON Leslie H Dr	Haines Company, Inc.	Image pg. A1
	KEMBLE Margaret	Haines Company, Inc.	Image pg. A1
	KIMBALL B L	Haines Company, Inc.	Image pg. A1
	KOBY Wm E	Haines Company, Inc.	Image pg. A1
	KOZEL Mildred	Haines Company, Inc.	Image pg. A1
	KUGLER Norma	Haines Company, Inc.	Image pg. A1

FINDINGS

Year	Uses	Source	
2006	LAWSON R	Haines Company, Inc.	Image pg. A1
	LUNDGREN Mary	Haines Company, Inc.	Image pg. A1
	MCGRAW Ellouise	Haines Company, Inc.	Image pg. A1
	MCHARDY Esther	Haines Company, Inc.	Image pg. A1
	MEADOWS Gerald	Haines Company, Inc.	Image pg. A1
	MERRICK Marjorie	Haines Company, Inc.	Image pg. A1
	MEYER Walter L	Haines Company, Inc.	Image pg. A1
	MILNE J	Haines Company, Inc.	Image pg. A1
	PARENTI Jeneva	Haines Company, Inc.	Image pg. A1
	PETERSON Ruth	Haines Company, Inc.	Image pg. A1
	PETERSON Vernon	Haines Company, Inc.	Image pg. A1
	PRESBY Geo A	Haines Company, Inc.	Image pg. A1
	REDWOOD ELDERLINK	Haines Company, Inc.	Image pg. A1
	REDWOOD TOWN COURT	Haines Company, Inc.	Image pg. A1
	REDWOOD TOWN COURT	Haines Company, Inc.	Image pg. A1
	RICE William B	Haines Company, Inc.	Image pg. A1
	ROSE H	Haines Company, Inc.	Image pg. A1
	SCHWACOFER Loranna	Haines Company, Inc.	Image pg. A1
	SELKY Helen	Haines Company, Inc.	Image pg. A1
	SHAPIRO Edward	Haines Company, Inc.	Image pg. A1
	SHAPRO W	Haines Company, Inc.	Image pg. A1
	SOUTER L	Haines Company, Inc.	Image pg. A1
	STARK Ruth E	Haines Company, Inc.	Image pg. A1
	STOLZENBURG E	Haines Company, Inc.	Image pg. A1
	SWARTZ Evelyn	Haines Company, Inc.	Image pg. A1
	SWOBODA I H	Haines Company, Inc.	Image pg. A1
	TANNER Corinne	Haines Company, Inc.	Image pg. A1
	TAYLOR Margaret	Haines Company, Inc.	Image pg. A1
	TINGLE Wm B	Haines Company, Inc.	Image pg. A1
	TRAINOR Ed	Haines Company, Inc.	Image pg. A1
	VOGEL Ra	Haines Company, Inc.	Image pg. A1
	WALAITY C	Haines Company, Inc.	Image pg. A1
	WARING George	Haines Company, Inc.	Image pg. A1
	WEEDEN M J	Haines Company, Inc.	Image pg. A1
	WEST M	Haines Company, Inc.	Image pg. A1
	WHITEMAN E L	Haines Company, Inc.	Image pg. A1
	WILDE Marjorie	Haines Company, Inc.	Image pg. A1
	WOLF Grace	Haines Company, Inc.	Image pg. A1

FINDINGS

Year	Uses	Source	
2006	WOOD I	Haines Company, Inc.	Image pg. A1
1995	Redwood Town Court	PACIFIC BELL WHITE PAGES	
1991	Escondido Retirement Associates	PACIFIC BELL WHITE PAGES	
1980	Occupant	Pacific Telephone	
	B Leslie F D Mrs	Pacific Telephone	
	C Edgerton Lucille	Pacific Telephone	
	E Ferrer Angel	Pacific Telephone	
	F Rodgers Wm	Pacific Telephone	
	G Ferrer Saul	Pacific Telephone	
1976	Edgerton Lucille	Luskey Blue Book	
	Killinger EM	Luskey Blue Book	
	Leslie FD Mrs	Luskey Blue Book	
	Watts Ralph	Luskey Blue Book	
1971	Brekke Gerald carp h	Community Directory Co.	
	Morova Lawrence J h	Community Directory Co.	
	Nelson Robt W carp h	Community Directory Co.	
	Snook Cathi nurses aide h	Community Directory Co.	
	Watts Ralph E Leona P gdnr h	Community Directory Co.	
1965	ROBINSON TONI H	Community Directory Co.	

506 E VALLEY PKY

Year	Uses	Source
1971	Ojeda Rueben surv h	Community Directory Co.

510 E VALLEY PKY

Year	Uses	Source
1976	McDonald Celia	Luskey Blue Book

514 E VALLEY PKY

Year	Uses	Source
1971	Hawthorne Ernest B h	Community Directory Co.

516 E VALLEY PKY

Year	Uses	Source
1976	Kemp Robert H	Luskey Blue Book
	Koemp Timi	Luskey Blue Book
1971	Tavares Rose h	Community Directory Co.

FINDINGS

518 E VALLEY PKY

Year	Uses	Source
1971	Young Jas P wldr h	Community Directory Co.

538 E VALLEY PKY

Year	Uses	Source
1980	Winchells Donut House	Pacific Telephone
1971	Winchells Donut House	Community Directory Co.

552 E VALLEY PKY

Year	Uses	Source
1985	WINCHEL S DONUT HOUSE	PACIFIC BELL WHITE PAGES

560 E VALLEY PKY

Year	Uses	Source	
2006	MEDICAL WEIGHT LOSS CENTER	Haines Company, Inc.	Image pg. A1
	RATIBOR PANTOVICH	Haines Company, Inc.	Image pg. A1
1995	I Weight Loss Clinic Medical	PACIFIC BELL WHITE PAGES	
1985	VAN ARTSDALEN & ASSOCIATES INSURANCE SERVICES	PACIFIC BELL WHITE PAGES	
	SAN DIEGO UNION	PACIFIC BELL WHITE PAGES	
	ONE HOUR PHOTO	PACIFIC BELL WHITE PAGES	
	KIS ONE HOUR PHOTO	PACIFIC BELL WHITE PAGES	
	BUFFALO BILL ENTERPRISES	PACIFIC BELL WHITE PAGES	
	DISCOUNT PHOTO CENTER	PACIFIC BELL WHITE PAGES	
	LOCKARD REALTY	PACIFIC BELL WHITE PAGES	
	NORTH COUNTY UNIFORM CENTER	PACIFIC BELL WHITE PAGES	
	ROBAK CONSTRUCTION INC	PACIFIC BELL WHITE PAGES	
	SAN DIEGO TRIBUNE	PACIFIC BELL WHITE PAGES	
	SAN DIEGO UNION	PACIFIC BELL WHITE PAGES	
	TRIBUNE THE	PACIFIC BELL WHITE PAGES	
	UNION-TRIBUNE PUBUSHING COMPANY	PACIFIC BELL WHITE PAGES	
	UNION NEWS BUREAUS	PACIFIC BELL WHITE PAGES	
	WUNDERLIN ENGINEERING	PACIFIC BELL WHITE PAGES	
1980	Project Jove	Pacific Telephone	
	Union Tribune Publishing	Pacific Telephone	
	Company	Pacific Telephone	
	101 Discount Photo Center	Pacific Telephone	
	102 Wunderlin Engineering	Pacific Telephone	
	102 Northland Escrow Co	Pacific Telephone	

FINDINGS

Year	Uses	Source
1980	104 Specialty Bookkeeping Service	Pacific Telephone
	106 Lloyds Fine Arts Gallery	Pacific Telephone
	205 Quality Engraving	Pacific Telephone
	207 Van Artsdalen& Associates	Pacific Telephone
	208 Pew Bill Investment Real Estate	Pacific Telephone
	209 Menconi Jones Realty Investments Inc	Pacific Telephone
	211 Poway Mobile Home Sales	Pacific Telephone
1976	Berg Electric Corp	Luskey Blue Book
	CENTURION REALTY	Luskey Blue Book
	Loar Bkpg & Tax Serv	Luskey Blue Book
	Northland Escrow Co	Luskey Blue Book
	Union Tribune Publishing Co	Luskey Blue Book
1971	ALLSTATE INSURANCE CO Duane Boyle V Max Glaves Robert E Martin agents	Community Directory Co.
	BARNES SALLY M.A. psychologist Associated Counselors of North County	Community Directory Co.
	ASSOCIATED COUNSELORS OF NORTH COUNTY Sally Barnes M A Jas W Terry Robt G Estell	Community Directory Co.
	Berlin M A No Cnty Div mgr SD Union & Evening Tribune r	Community Directory Co.
	Blue Goose Growers Inc	Community Directory Co.
	CALIFORNIA BUSINESS BROKERS Fred Kaufman broker	Community Directory Co.
	E F C Farming Company	Community Directory Co.
	Eadington Fruit Co	Community Directory Co.
	ESTELL ROBT G Rose Associated Counselors of North County	Community Directory Co.
	Federal Land Bank of Escondido mgr George P Bloxham	Community Directory Co.
	Financial Appraisals Inc	Community Directory Co.
	GANN ROY H Helen M Attorney at Law Walker Walker & Gann	Community Directory Co.
	Holliday Construction Company	Community Directory Co.
	KAUFMAN FRED REALTY business opportunities	Community Directory Co.
	NEW YORK LIFE INSURANCE CO Stan Mack and Thomas A Sullivan agts	Community Directory Co.
	NORTHLAND ESCROW COMPANY Kay Mc Nair escrow ofcr	Community Directory Co.
	SAN DIEGO UNION AND EVENING TRIBUNE. 7670	Community Directory Co.

FINDINGS

Year	Uses	Source
1971	SOUTHWEST CALIFORNIA PRODUCTION CREDIT ASSOC Geo Ramstead mgr	Community Directory Co.
	TERRY JAS W Leila Associated Counselors of North County	Community Directory Co.
	WALKER DAVID B attorney at law Walker Walker & Gann	Community Directory Co.
	WALKER RUSSELL W attorney at law	Community Directory Co.
	WALKER WALKER & GANN David B Walker Russell L Walker & Roy H Gann attys at law	Community Directory Co.

600 E VALLEY PKY

Year	Uses	Source
1992	Clvil Section	PACIFIC BELL WHITE PAGES
	Escondido	PACIFIC BELL WHITE PAGES
1991	Civil Division	PACIFIC BELL WHITE PAGES
	Escandido	PACIFIC BELL WHITE PAGES
	For Services Not Listed Call	PACIFIC BELL WHITE PAGES
1985	MESSAGE	PACIFIC BELL WHITE PAGES
1976	Escondido	Luskey Blue Book
	Escondido Deputy	Luskey Blue Book
	San Diego County Of	Luskey Blue Book
	San Diego County Of	Luskey Blue Book
	Escondido	Luskey Blue Book
	Escondido	Luskey Blue Book
	San Diego County Of Continued Mental Health Services	Luskey Blue Book
	San Diego County Of Continued Mental Health Services	Luskey Blue Book
	Escondido	Luskey Blue Book
	San Marcos	Luskey Blue Book
1971	SHERIFFS SUB STATION	Community Directory Co.
	SAN DIEGO COUNTY OF	Community Directory Co.
	California Inter Tribal Council	Community Directory Co.

601 E VALLEY PKY

Year	Uses	Source	
2006	TAX SERVICE SALE LLC	Haines Company, Inc.	Image pg. A1
1995	CON W AY PATRICIA tan preprtn	PACIFIC BELL WHITE PAGES	
	Conway Quality West	PACIFIC BELL WHITE PAGES	

FINDINGS

Year	Uses	Source
1991	Galloway Gerald R Insurance	PACIFIC BELL WHITE PAGES
	Galloway J Andrew	PACIFIC BELL WHITE PAGES
1985	BEIER KEITH INSURANCE	PACIFIC BELL WHITE PAGES
1980	Young Walter & Co	Pacific Telephone
1976	Key Real Estate	Luskey Blue Book
1971	SMITH S FRED REALTOR S Fred Smith real est	Community Directory Co.

605 E VALLEY PKY

Year	Uses	Source	
2006	SPANISH READER IMAGEN	Haines Company, Inc.	Image pg. A1
1995	Fleming Graham K atty	PACIFIC BELL WHITE PAGES	
1991	Fleming Greg A & Nancy N	PACIFIC BELL WHITE PAGES	
	Fleming Graham K atty	PACIFIC BELL WHITE PAGES	
	Fleming Greg A	PACIFIC BELL WHITE PAGES	
1985	FLEMING GRAHAM K ATTY	PACIFIC BELL WHITE PAGES	
1980	Fleming Graham K	Pacific Telephone	
1976	Fleming Graham K atty	Luskey Blue Book	
1971	Taliaferro Russell G atty	Community Directory Co.	
	FLEMING GRAHAM K attorney at law	Community Directory Co.	

606 E VALLEY PKY

Year	Uses	Source	
2006	SD CO HLTH CMTY PUBLIC HLTH CT	Haines Company, Inc.	Image pg. A1
1995	Escondido	PACIFIC BELL WHITE PAGES	
1992	Escondldo	PACIFIC BELL WHITE PAGES	
1991	Escondido	PACIFIC BELL WHITE PAGES	
1985	ESCONDIDO HEALTH CENTER	PACIFIC BELL WHITE PAGES	
	PUBLIC HEALTH SERVICES	PACIFIC BELL WHITE PAGES	
1976	San Diego County Of	Luskey Blue Book	
	Escondido Health Center	Luskey Blue Book	
1971	VISITING NURSE ASSOCIATION OF SD CNTY INC	Community Directory Co.	
	Escondido Health Center	Community Directory Co.	

611 E VALLEY PKY

Year	Uses	Source	
2006	ART THROB TATTOO EVA PHOENIX	Haines Company, Inc.	Image pg. A1
1995	Instant Print Presto Print	PACIFIC BELL WHITE PAGES	
1991	Preston A	PACIFIC BELL WHITE PAGES	

FINDINGS

Year	Uses	Source
1991	PRE S TO THE MAGIC CLOW N & COMPAN Y	PACIFIC BELL WHITE PAGES
	Presto Print	PACIFIC BELL WHITE PAGES
	Instant Print Presto Print	PACIFIC BELL WHITE PAGES
1985	PRESTO PRINT	PACIFIC BELL WHITE PAGES
	INSTANT PRINT PRESLO PRINT	PACIFIC BELL WHITE PAGES
1980	Presto Print	Pacific Telephone
1976	Presto Print	Luskey Blue Book
1971	MUELLER EGON W attorney at law	Community Directory Co.

615 E VALLEY PKY

Year	Uses	Source
1995	Brass Tee The	PACIFIC BELL WHITE PAGES
	Brassiere La Costa Costa Del Mar Rd Csbd	PACIFIC BELL WHITE PAGES
1992	Brass Tee The	PACIFIC BELL WHITE PAGES
1991	Brass Tee The	PACIFIC BELL WHITE PAGES
1989	Brass Tee The	Pacific Bell
1976	Plant Nook The	Luskey Blue Book
1971	REALTY SERVICE Robt A Smith mgr	Community Directory Co.

619 E VALLEY PKY

Year	Uses	Source
1991	Hawk C & B	PACIFIC BELL WHITE PAGES
	Hawg Nutz Cycles	PACIFIC BELL WHITE PAGES
1985	HAWG NUTZ MOTORCYCLE NECESSITIES	PACIFIC BELL WHITE PAGES
1980	Gatlyns Guitar Studios	Pacific Telephone
1976	Als Guitar Studios	Luskey Blue Book
1971	WESTERN MUTUAL ESCROW CORP Madelyn S Treadway mgr	Community Directory Co.

620 E VALLEY PKY

Year	Uses	Source	
2006	SD CO FMLY RSRC	Haines Company, Inc.	Image pg. A1
1980	San Diego County Of	Pacific Telephone	
1976	Public Welfare Department Of	Luskey Blue Book	
	San Diego County Of Continued Mental Health Services	Luskey Blue Book	
1971	Inter Tribal Counsel of California	Community Directory Co.	

FINDINGS

621 E VALLEY PKY

Year	Uses	Source	
1971	Burns & Howard Dental Lab	Community Directory Co.	

623 E VALLEY PKY

Year	Uses	Source	
2006	VIDEO LATINO	Haines Company, Inc.	Image pg. A1
1985	THE PHONE CONNECTION	PACIFIC BELL WHITE PAGES	
	PHONE CONNECTION THE	PACIFIC BELL WHITE PAGES	
	AUTOMATIC CONNECTING SYSTEMS	PACIFIC BELL WHITE PAGES	
1980	Creative Floors	Pacific Telephone	
1976	Tracys Karate Studio	Luskey Blue Book	
1971	BROCKETT BOOKKEEPING & INCOME TAX SERVICE Jim Brockett	Community Directory Co.	

625 E VALLEY PKY

Year	Uses	Source
1995	Granados Income Tax	PACIFIC BELL WHITE PAGES
1991	Video Latina	PACIFIC BELL WHITE PAGES
1976	Pa He Indian Shoo	Luskey Blue Book
	PSI	Luskey Blue Book
1971	LAS PALMAS REALTY Donald V Capps	Community Directory Co.

627 E VALLEY PKY

Year	Uses	Source
1995	Ghetto Skates	PACIFIC BELL WHITE PAGES
1976	Su janias c Shop	Luskey Blue Book

629 E VALLEY PKY

Year	Uses	Source
1980	Bents Realty	Pacific Telephone
1976	Golden Dawn Beauty Salon	Luskey Blue Book
1971	AURORAS BEAUTY SALON Aurora Diaz	Community Directory Co.

631 E VALLEY PKY

Year	Uses	Source	
2006	LIBRERIA CRISTIANA	Haines Company, Inc.	Image pg. A1
	LIBRERIA CRISTIANA	Haines Company, Inc.	Image pg. A1
1980	Curiosity Shop The	Pacific Telephone	
	Valley Legal Clinic	Pacific Telephone	
1971	Juans Barber Shop Juan C Diaz	Community Directory Co.	

FINDINGS

633 E VALLEY PKY

Year	Uses	Source	
1985	OZZIE S MUSIC	PACIFIC BELL WHITE PAGES	
	EVERYBODIES TABERNACLE OF MINISTRIES	PACIFIC BELL WHITE PAGES	
1980	Szytel Engineering & Surveying Inc	Pacific Telephone	
1971	Escondido Escrows	Community Directory Co.	

635 E VALLEY PKY

Year	Uses	Source	
1989	University City Vista Vista	Pacific Bell	

645 E VALLEY PKY

Year	Uses	Source	
2006	CASINO CONCEPTS	Haines Company, Inc.	Image pg. A1
1991	California Psychological Services Center CS PP 77	PACIFIC BELL WHITE PAGES	
	CALIFORN IA PROS THE TIC & QRTHOTIC CO	PACIFIC BELL WHITE PAGES	
1985	CALIFORNIA PROSTHETIC & ORTHOTIC CO	PACIFIC BELL WHITE PAGES	
1980	California Prosthetic & Orthotic Co	Pacific Telephone	
1976	Stub Five shoes	Luskey Blue Book	
1971	Village Spirit Shop	Community Directory Co.	

651 E VALLEY PKY

Year	Uses	Source	
2006	BAHAI FAITH LIBRARY	Haines Company, Inc.	Image pg. A1
1995	Lloyd Holt	PACIFIC BELL WHITE PAGES	
	Miller Robt E Jr CPA	PACIFIC BELL WHITE PAGES	
1991	Holt D	PACIFIC BELL WHITE PAGES	
	Holt Company The engnrng contr	PACIFIC BELL WHITE PAGES	
	Gifted	PACIFIC BELL WHITE PAGES	
1985	HOLT COMPANY THE ENGNRNG CONTR	PACIFIC BELL WHITE PAGES	

653 E VALLEY PKY

Year	Uses	Source
1995	Collectors Corner	PACIFIC BELL WHITE PAGES
1991	Jimric Pools & Decks	PACIFIC BELL WHITE PAGES
	Jimno Vince For Sheriff	PACIFIC BELL WHITE PAGES
1985	DOCTORS DEN THE	PACIFIC BELL WHITE PAGES

Year	Uses	Source
1980	El Comedor	Pacific Telephone
1976	El Cornedor	Luskey Blue Book
1971	EL COMEDOR RESTAURANT Manuel & Esther Estrada	Community Directory Co.

675 E VALLEY PKY

Year	Uses	Source	
2006	EL ESCONDIDO MEXICAN FOOD	Haines Company, Inc.	Image pg. A1
1991	Albertos Mexican Food	PACIFIC BELL WHITE PAGES	
1985	KENTUCKY FRIED CHICKEN	PACIFIC BELL WHITE PAGES	
1980	Kentucky Fried Chicken	Pacific Telephone	
1976	Kentucky Fried Chicken	Luskey Blue Book	
1971	KENTUCKY FRIED CHICKEN Frank L Mieynek	Community Directory Co.	

E. Grand Ave.

457 E. Grand Ave.

Year	Uses	Source	
2006	BUILDING	Haines Company, Inc.	Image pg. A4
	AFLAC	Haines Company, Inc.	Image pg. A4
	AFLAC	Haines Company, Inc.	Image pg. A4
	AFLAC DIANE STEWART	Haines Company, Inc.	Image pg. A4
	AFLAC JACQUELINE REISNER	Haines Company, Inc.	Image pg. A4
	AFLAC SD REGIONAL OFFICE	Haines Company, Inc.	Image pg. A4
	AMC ADVANCED MOTIVATION CENTER	Haines Company, Inc.	Image pg. A4
	AMC RADIO HARDWARE INC	Haines Company, Inc.	Image pg. A4
	BASSO CHARLES U DDS	Haines Company, Inc.	Image pg. A4
	BONAR LESLIE DDS & ASSOCIATES	Haines Company, Inc.	Image pg. A4
	GRAND DENTISTRY	Haines Company, Inc.	Image pg. A4
	PATA FINANCIAL INC	Haines Company, Inc.	Image pg. A4
	TRAVEL TOWN& COUNTRY	Haines Company, Inc.	Image pg. A4
	AFLAC SD DISTRICT OFFICE	Haines Company, Inc.	Image pg. A4
	PHAM JENNA AFLAC	Haines Company, Inc.	Image pg. A4
	AFLAC	Haines Company, Inc.	Image pg. A4
	GONZALEZ AMPARO	Haines Company, Inc.	Image pg. A4
	AFLAC GENE PETRAGLIA	Haines Company, Inc.	Image pg. A4
2000	AMER MORTGAGE PROFESSIONALS	Haines Company, Inc.	
	GRAND DENTISTRY	Haines Company, Inc.	

FINDINGS

Year	Uses	Source
2000	TRAVEL TOWN & COUNTRY	Haines Company, Inc.
	AMER MORTGAGE PROFESSIONALS	Haines Company, Inc.
	AMER MORTGAGE PROFESSIONALS	Haines Company, Inc.
1995	North County Housing Foundation	PACIFIC BELL WHITE PAGES
	Stafford George Clinton Law Offices Of	PACIFIC BELL WHITE PAGES
	Jeris Travel & Tours	PACIFIC BELL WHITE PAGES
	Dexter Optical Co	PACIFIC BELL WHITE PAGES
	Jerrys Travel & Tours See Jeris Travel & Tours	PACIFIC BELL WHITE PAGES
	Jerusalem Christian Review	PACIFIC BELL WHITE PAGES
	.....	PACIFIC BELL WHITE PAGES
	Fax Line	PACIFIC BELL WHITE PAGES
	Jeskin Products	PACIFIC BELL WHITE PAGES
	Laing John F DDS	PACIFIC BELL WHITE PAGES
1991	CON S ULTAN TS ME DICAL GROUPIN G	PACIFIC BELL WHITE PAGES
	Laing John FDDS	PACIFIC BELL WHITE PAGES
1985	ESCONDIDO SUMMIT SCHOOL	PACIFIC BELL WHITE PAGES
	LAING JOHN F DR DDS	PACIFIC BELL WHITE PAGES
	COLOSIMO VINCENT J DPM	PACIFIC BELL WHITE PAGES
	COOPER GREGORY L DPM	PACIFIC BELL WHITE PAGES
	DEXTER OPTICAL CO INC	PACIFIC BELL WHITE PAGES
	PACIFIC PODIATRY GROUP	PACIFIC BELL WHITE PAGES
1980	Heritage Realty	Pacific Telephone
	Heritage Realty Escrow Dept	Pacific Telephone
	Dexter Optical Co	Pacific Telephone
	Laing John F Dr	Pacific Telephone
	Occupant	Pacific Telephone
	3 Heritage Realty	Pacific Telephone
1976	Laing John F DOS	Luskey Blue Book
	Laing John F DOS	Luskey Blue Book
	LaJolla Optical	Luskey Blue Book
1965	NOLLEN NELL A H	Community Directory Co.
	BELTZ FLORENCE HSKPR R	Community Directory Co.
1962	Nollen Nell A h	Community Directory Co.
1956	Nollen Annie	Glendale Directory Co.
	Nollen Evalena	Glendale Directory Co.
	Nollen Nell A	Glendale Directory Co.
1955	Nollen N A	The Pacific Telephone & Telegraph Co.

FINDINGS

Year	Uses	Source
1938	Nollen Nellie	San Diego Directory Co.
1933	Nollen Nell	San Diego Directory Co.

465 E. Grand Ave.

Year	Uses	Source	
2006	AMER MORTGAGE PROFESSIONAL	Haines Company, Inc.	Image pg. A4
	AMER MORTGAGE PROFESSIONAL INC	Haines Company, Inc.	Image pg. A4
	AMER MRTG PROFESSIONALS INC	Haines Company, Inc.	Image pg. A4
2000	AMER FEDERAL MORTGAGE	Haines Company, Inc.	
	TERRILL FINANCIAL	Haines Company, Inc.	
1985	BENITO FRANK AIA ARCHITECT	PACIFIC BELL WHITE PAGES	
1980	Plaza Group The	Pacific Telephone	
1976	Apothecary Shop pharmacy	Luskey Blue Book	
1971	Sieling Robt J phys	Community Directory Co.	
1965	BULEN JAMES A MD GENERAL SURGEON	Community Directory Co.	
1962	BULEN JAMES A M D General surgeon	Community Directory Co.	
1956	Thurston Donald R MD Doris R physician and surgeon	Glendale Directory Co.	
1950	Edmiston Kate T Mrs r	The Pacific Telephone Telegraph Co.	
1945	Edmiston Kate T Mrs r	Southern California Telephone Co.	
1940	Edmiston Kate T Mrs A r	Southern California Telephone Co.	
1938	Edmiston Kate T Mrs	San Diego Directory Co.	
1933	Dyer W lab Escondido Lemon Assn Edginton Andw 0 Anna M lab	San Diego Directory Co.	

511 E. Grand Ave.

Year	Uses	Source	
2006	APARTMENTS	Haines Company, Inc.	Image pg. A4
	ADAMS Harry	Haines Company, Inc.	Image pg. A4
	AGUILAR Ruth	Haines Company, Inc.	Image pg. A4
	ARBISI Lawrence	Haines Company, Inc.	Image pg. A4
	BILLHARRTZ S Bernice	Haines Company, Inc.	Image pg. A4
	BRYAN Charles	Haines Company, Inc.	Image pg. A4
	CAIRNS N C	Haines Company, Inc.	Image pg. A4
	CHAVEZ Joseph	Haines Company, Inc.	Image pg. A4
	CICIO Adela	Haines Company, Inc.	Image pg. A4
	CONLEY Barbara	Haines Company, Inc.	Image pg. A4
	COOK Douglas B	Haines Company, Inc.	Image pg. A4
	COPPEN Edward	Haines Company, Inc.	Image pg. A4

FINDINGS

Year	Uses	Source	
2006	DEWALT Renee	Haines Company, Inc.	Image pg. A4
	FLETCHER Rose	Haines Company, Inc.	Image pg. A4
	FULKERSON Chuck	Haines Company, Inc.	Image pg. A4
	GANSER Betty	Haines Company, Inc.	Image pg. A4
	GANT Jeane	Haines Company, Inc.	Image pg. A4
	GIST Larry	Haines Company, Inc.	Image pg. A4
	HORNEY Joseph	Haines Company, Inc.	Image pg. A4
	JOHNSON Maria	Haines Company, Inc.	Image pg. A4
	LINAMEN Carolyn	Haines Company, Inc.	Image pg. A4
	LITTLE Richard S	Haines Company, Inc.	Image pg. A4
	LOYA Soccorro	Haines Company, Inc.	Image pg. A4
	MEYER John	Haines Company, Inc.	Image pg. A4
	MOURSELLAS Sarantis A	Haines Company, Inc.	Image pg. A4
	MOYA Veronica	Haines Company, Inc.	Image pg. A4
	NELSON Audrey	Haines Company, Inc.	Image pg. A4
	NOEL Sheila	Haines Company, Inc.	Image pg. A4
	PAINE Melvin	Haines Company, Inc.	Image pg. A4
	PANTOVICH Novo	Haines Company, Inc.	Image pg. A4
	PIO David	Haines Company, Inc.	Image pg. A4
	POUTRE G	Haines Company, Inc.	Image pg. A4
	QUINTANILLA Alice	Haines Company, Inc.	Image pg. A4
	QUIROZ J Cleme	Haines Company, Inc.	Image pg. A4
	REGAN Patricia	Haines Company, Inc.	Image pg. A4
	RHODES Mary	Haines Company, Inc.	Image pg. A4
	SANJUAN E	Haines Company, Inc.	Image pg. A4
	TORRES Manuel	Haines Company, Inc.	Image pg. A4
	VILLA ESCONDO	Haines Company, Inc.	Image pg. A4
	YOUNG Robert	Haines Company, Inc.	Image pg. A4
	CHAMBERS Julius	Haines Company, Inc.	Image pg. A4
	MORENO Aurelia G	Haines Company, Inc.	Image pg. A4
	WEST Michael	Haines Company, Inc.	Image pg. A4
	CLARK Nancy L	Haines Company, Inc.	Image pg. A4
	LOYA Socorro	Haines Company, Inc.	Image pg. A4
	RIDLEY Plympton	Haines Company, Inc.	Image pg. A4
2000	EWALD Karl	Haines Company, Inc.	
1991	Turner Construction Co	PACIFIC BELL WHITE PAGES	
1980	3 Forbing Irvin H DDS	Pacific Telephone	
	Occupant	Pacific Telephone	

Year	Uses	Source
1980	1 Prime Real Estate	Pacific Telephone
	6 Escondido Youth Encounter Inc	Pacific Telephone
1971	Altaker Lawrence L phys	Community Directory Co.
	Family Service Associations	Community Directory Co.
	Forbing Irvin H dentist	Community Directory Co.
	Franklin Kolberg Optical Company	Community Directory Co.
	Galper Marvin F	Community Directory Co.
	Schoenbeck Paul H M A Remedial Reading	Community Directory Co.
	Palomar Family Counseling Service	Community Directory Co.
	Kersten Dan I D DDS Betty G orthodontist	Community Directory Co.
	Warn Lawrence J psychologist	Community Directory Co.
	Rivkin Lawrence phys	Community Directory Co.
1965	EL CARNINO READING CLINIC	Community Directory Co.
	GUNDERSON JAMES R DDS (ELIZ M) DENTIST	Community Directory Co.
	BALMAT WM E DENTIST	Community Directory Co.
	HUTH THELMA E CHIRO	Community Directory Co.
1962	Wickliffe Chas D Daisy phys	Community Directory Co.
	Wickliffe Robt C Eliz G phys	Community Directory Co.
	Brown Marvin B Edith B dentist	Community Directory Co.
	Gunderson James R DDS Eliz M dentist	Community Directory Co.
	KIRKENDALL DALE S dentist	Community Directory Co.
1956	NUTZ JAMES F Sue D D S	Glendale Directory Co.
	Wiseman Kenneth C June E attorney at law Professional bldg	Glendale Directory Co.
	Brown Marvin B Edith B dentist	Glendale Directory Co.
	FIRST CALIFORNIA COMPANY J M Anderson and H S Brown resident representatives	Glendale Directory Co.
	Guerrieri Medie B Betty J dentist	Glendale Directory Co.
1955	Brown Marvin B dntst	The Pacific Telephone & Telegraph Co.
	First California Co stocks & bnds	The Pacific Telephone & Telegraph Co.
	Creative Hair Fashions Studio	The Pacific Telephone & Telegraph Co.
	Nutz Jas F DDS	The Pacific Telephone & Telegraph Co.

E. Pennsylvania Ave

641 E. Pennsylvania Ave

Year	Uses	Source
2000	BURINGRUD DUANE MD	Haines Company, Inc.

FINDINGS

Year	Uses	Source
2000	COMUNALE Roderick	Haines Company, Inc.
	ESCONDO OB GYN MDCL	Haines Company, Inc.
	HANNIG JOHN R MD	Haines Company, Inc.
	JONES DONALD A MD	Haines Company, Inc.
	KAPLAN ROBERT P DO	Haines Company, Inc.
	KOHATSU KAREN E MD	Haines Company, Inc.
	SHAW WYNTON G MD	Haines Company, Inc.
	TRIFUNOVIC ROBT MD	Haines Company, Inc.
1995	Specimen Collection Stations	PACIFIC BELL WHITE PAGES
	Reno Edw C MD	PACIFIC BELL WHITE PAGES
	s Inc	PACIFIC BELL WHITE PAGES
	Comunale Roderick A MD	PACIFIC BELL WHITE PAGES
	KOHATS U KARE N E MD	PACIFIC BELL WHITE PAGES
	JON E S DON ALD A MD Escondido OB GYN Medical Group Inc	PACIFIC BELL WHITE PAGES
1992	Buringrud Duane M MD Escondido OB GYN Medical Group	PACIFIC BELL WHITE PAGES
	Escondido OB GYN Medical Group Inc	PACIFIC BELL WHITE PAGES
	E S CON DIDO PLUMBIN G	PACIFIC BELL WHITE PAGES
	Pedersen Carl M MD Escondido OB GYN Medical Group Inc	PACIFIC BELL WHITE PAGES
	Shaw Wynton G MD Escondido OB GYN Medical Group Inc	PACIFIC BELL WHITE PAGES
	Jones Donald A MD Escondido OB GYN Medical Group Inc	PACIFIC BELL WHITE PAGES
1991	E S CON DIDO PE DIATRIC ME DICAL GROUP	PACIFIC BELL WHITE PAGES
	Guerrero Josefina T MD	PACIFIC BELL WHITE PAGES
	TRIFUN OVIC ROBE RT D MD Escondido OB GYN Medical Group Inc	PACIFIC BELL WHITE PAGES
	BURIN GRUD DUAN E M MD Escondido ODB GYN Medical Group Inc	PACIFIC BELL WHITE PAGES
	Burity Ze & Rachael	PACIFIC BELL WHITE PAGES
	PE DE RS E N CARL M MD Escandido OB GYN Medical Group Inc	PACIFIC BELL WHITE PAGES
	Comunale Roderick A MD	PACIFIC BELL WHITE PAGES
	JON E S DON ALD A MD Escondido OD GYN Medical Group Inc	PACIFIC BELL WHITE PAGES
	Reno Edw C MD	PACIFIC BELL WHITE PAGES
1989	Buringrud Duane M MD Inc Escondido OB GYN Medical Group	Pacific Bell
	Shaw Wynton G MD Inc Escondido OBGYN Medical Group	Pacific Bell

FINDINGS

Year	Uses	Source
1989	Jones Donald A MD Inc Escondido OBGYN Medical Group	Pacific Bell
	Escondido OBGYN Medical Group	Pacific Bell
	Pedersen Carl M MD Inc Escondido OBGYN Medical Group	Pacific Bell
1985	ESCONDIDO OB-GYN MEDICAL GROUP	PACIFIC BELL WHITE PAGES
	ESCONDIDO PEDIATRIC MEDICAL GROUP	PACIFIC BELL WHITE PAGES
	ESCONDIDO BREAST SCREENING CLINIC	PACIFIC BELL WHITE PAGES
	PEDERSEN CARL M MD INC ESCONDIDO OB-GYN MEDICAL GROUP	PACIFIC BELL WHITE PAGES
	RENO EDW C MD	PACIFIC BELL WHITE PAGES
	PINCUS WILLIAM B MD	PACIFIC BELL WHITE PAGES
	JONES DONALD A MD INC ESCONDIDO OB-GYN MEDICAL GROUP	PACIFIC BELL WHITE PAGES
	BURINGRUD DUANE M MD INC ESCONDIDO OBGYN MEDICAL GROUP	PACIFIC BELL WHITE PAGES
	BREAST SCREENING CLINIC ESCONDIDO	PACIFIC BELL WHITE PAGES
	WEINBERG STANLEY H MD GENI PRACTNR	PACIFIC BELL WHITE PAGES
	COMUNALE RODERICK A MD	PACIFIC BELL WHITE PAGES
	SIX FLAGS MAGIC MOUNTAIN	PACIFIC BELL WHITE PAGES
1980	Escondldo OB GYN Medical Group Inc	Pacific Telephone
	Escondido Pediatric Medical Group	Pacific Telephone
	Pincus Wm B MD & Keller Michael I MD	Pacific Telephone
	641 East Pennsylvania Medical Lab	Pacific Telephone
	Occupant	Pacific Telephone
	101 Klein Gerald L MD	Pacific Telephone
	201 Kelley Chas D MD	Pacific Telephone
	202 Smith Stephen D MD	Pacific Telephone
1976	Kripps Marvin M AMed Corp	Luskey Blue Book
	Pincock Norman W MD	Luskey Blue Book
	Pincus Wi Iliam B MU Inc	Luskey Blue Book
1971	Comunale Roderick A M D pediatrician	Community Directory Co.
	Jones Donald A MD Carol H Escondido OB GYN Medical Group	Community Directory Co.
	ESCONDIDO OB GYN MEDICAL GROUP THE Donald A Jones Harold H Mulder Wynton G Shaw	Community Directory Co.

FINDINGS

Year	Uses	Source
1971	ESCONDIDO PEDIATRIC MEDICAL GROUP Roderick A Comunale & Edward C Reno	Community Directory Co.
	Reno Edward C M D pediatricianEscondido Pediatric Medical Group	Community Directory Co.
	Shaw Wynton G M D Darlene Escondido OB GYN Medical Group	Community Directory Co.
	Mulder Harold H MD Escondido OB GYN Medical Group	Community Directory Co.
	Pincock Normlan W M O internal niedicine	Community Directory Co.
	Pincus Williani B M D allergist	Community Directory Co.
	Rimelspach John J Rosella phys	Community Directory Co.

E. Valley Parkway

488 E. Valley Parkway

Year	Uses	Source	
2006	BJERLING STEFAN DC	Haines Company, Inc.	Image pg. A1
	JEROME CHARLES E DDS	Haines Company, Inc.	Image pg. A1
	SD INLAND VASCULAR ASSOCIATES	Haines Company, Inc.	Image pg. A1
	BUILDING	Haines Company, Inc.	Image pg. A1
	ACHEATEL ROGER J FACC MD	Haines Company, Inc.	Image pg. A1
	ALLERGY & IMMNLGY MED GRP ESCNDO	Haines Company, Inc.	Image pg. A1
	BAYAT HAMED MD	Haines Company, Inc.	Image pg. A1
	BJERLING CHIROPRACTIC CLINIC	Haines Company, Inc.	Image pg. A1
	C & A PHARMACY	Haines Company, Inc.	Image pg. A1
	DEITEL KEVIN M MD	Haines Company, Inc.	Image pg. A1
	DERMATOLOGY SPCLST	Haines Company, Inc.	Image pg. A1
	DETWILER JOHN MD	Haines Company, Inc.	Image pg. A1
	ELITE SURGICAL CENTERS	Haines Company, Inc.	Image pg. A1
	ESCONDO CRDLGY ASSOC INC	Haines Company, Inc.	Image pg. A1
	ESCONDO ENDODONTICS	Haines Company, Inc.	Image pg. A1
	ESCONDO OBGYN	Haines Company, Inc.	Image pg. A1
	ESCONDO PULMONARY MDCL GRP INC	Haines Company, Inc.	Image pg. A1
	FALLON REGIS F MD	Haines Company, Inc.	Image pg. A1
	FELDMAN RONALD MD ESCONDO OFC	Haines Company, Inc.	Image pg. A1
	GILBERT C R MD FACC	Haines Company, Inc.	Image pg. A1
	GOLD EVAN S DMD MD	Haines Company, Inc.	Image pg. A1
	GORWIT J I MD FACC	Haines Company, Inc.	Image pg. A1

FINDINGS

Year	Uses	Source	
2006	GREB DAVID MD	Haines Company, Inc.	Image pg. A1
	GROSSMAN JAY R MD	Haines Company, Inc.	Image pg. A1
	HANLON ROBERT J JR DMD	Haines Company, Inc.	Image pg. A1
	JONES THOMAS A MD FACS	Haines Company, Inc.	Image pg. A1
	KELLY JON P MD	Haines Company, Inc.	Image pg. A1
	LANGFORD GREGORY MD	Haines Company, Inc.	Image pg. A1
	LEAHY DENNIS R MD FACC	Haines Company, Inc.	Image pg. A1
	MALEK MIKHAIL R MD FACC	Haines Company, Inc.	Image pg. A1
	MARTIN F M MD FACS	Haines Company, Inc.	Image pg. A1
	MCDONALD IAN S DMD MD	Haines Company, Inc.	Image pg. A1
	MOLDOVAN STEFAN MD	Haines Company, Inc.	Image pg. A1
	MULVIHILL DANIEL F MD FACC	Haines Company, Inc.	Image pg. A1
	NABAI HOSSEIN MD	Haines Company, Inc.	Image pg. A1
	NORTH CO ORL&MXLLFCL SRGRY	Haines Company, Inc.	Image pg. A1
	OMEARA PATRICK M MD	Haines Company, Inc.	Image pg. A1
	PALOMAR ORTHOPAEDIC	Haines Company, Inc.	Image pg. A1
	PARKWAY RDLGY CTR	Haines Company, Inc.	Image pg. A1
	PENN ELM MED GRP FM	Haines Company, Inc.	Image pg. A1
	QUEST DIAGNOSTICS	Haines Company, Inc.	Image pg. A1
	REICHMAN ROBT T MD	Haines Company, Inc.	Image pg. A1
	SAMADY JOSEPH A MD	Haines Company, Inc.	Image pg. A1
	SELTZER JAMES MD	Haines Company, Inc.	Image pg. A1
	SMITH DICK R MD FACS	Haines Company, Inc.	Image pg. A1
	SURGICAL ASSOCIATES OF SD	Haines Company, Inc.	Image pg. A1
	UNHOLD GERALD P DMD MD	Haines Company, Inc.	Image pg. A1
	WHITWORTH KENNETH DDS MD	Haines Company, Inc.	Image pg. A1
	WOLF DAVID IRA MD	Haines Company, Inc.	Image pg. A1
	CHESLER BRADLEY MD	Haines Company, Inc.	Image pg. A1
	BULKIN ANATOLY MD	Haines Company, Inc.	Image pg. A1
	ZIERING RBRT W MD FI /LLRGY&I	Haines Company, Inc.	Image pg. A1
2000	HIDDEN VALLEY	Haines Company, Inc.	
	LEE GILBERT MD	Haines Company, Inc.	
	PARKWAY RDLGY CTR	Haines Company, Inc.	
	GORWIT J I MD FACC	Haines Company, Inc.	
	MALEK MIKHAIL R MD FACC	Haines Company, Inc.	
	UNILAB	Haines Company, Inc.	
	ALLERGY & IMMUNOLOGY MEDICAL GRP	Haines Company, Inc.	
	INDSTRL & SPORTS MEDICAL CENTER	Haines Company, Inc.	

FINDINGS

Year	Uses	Source
2000	REICHMAN ROBT T MD	Haines Company, Inc.
	BUILDING	Haines Company, Inc.
	BENDER FRANK D MD	Haines Company, Inc.
	BJERLING CHIROPRACTIC CLINIC	Haines Company, Inc.
	BJERLING STEFAN DC	Haines Company, Inc.
	BJERLING STEFAN DC	Haines Company, Inc.
	CHESLER BRADLEY MD	Haines Company, Inc.
	CLOYD DAVID W MD	Haines Company, Inc.
	DERMATOLOGY SPCLST	Haines Company, Inc.
	DETWILER JOHN MD	Haines Company, Inc.
	ESCONDO CARDLGY ASC	Haines Company, Inc.
	ESCONDO ENDODONTICS	Haines Company, Inc.
	ESCONDO PULMONARY MEDICAL GRP	Haines Company, Inc.
	FELDMAN RONALD MD	Haines Company, Inc.
	GILBERT C R MD FACC	Haines Company, Inc.
	GRAYBILL MEDICAL GROUP	Haines Company, Inc.
	GREB DAVID MD	Haines Company, Inc.
	GROSSMAN JAY R MD	Haines Company, Inc.
	HABERMAN MARK MD	Haines Company, Inc.
	HANLON ROBERT J JR DMD	Haines Company, Inc.
	MEDICAL PHARMACY	Haines Company, Inc.
	HIRSCH GREGORY L MD	Haines Company, Inc.
	JAFFE CHARLES MD FAAAI	Haines Company, Inc.
	JAUREGUI NICHOLAS MD	Haines Company, Inc.
	JONES DONALD A MD	Haines Company, Inc.
	JONES THOMAS A MD FACS	Haines Company, Inc.
	KANTER BENJAMIN MD	Haines Company, Inc.
	KELLY JON P MD	Haines Company, Inc.
	KNUTSON THOMAS R MD	Haines Company, Inc.
	LANGFORD GREGORY MD	Haines Company, Inc.
	LEAHY DENNIS R MD FACC	Haines Company, Inc.
	MANN JOSEPH M 3D MD	Haines Company, Inc.
	MARTIN F M MD FACS	Haines Company, Inc.
	MULVIHILL DANIEL F MD FACC	Haines Company, Inc.
	MUNAFO DOMINIC A MD	Haines Company, Inc.
	MUSGRAVE NELSON DDS	Haines Company, Inc.
	NORTH CO INTERNISTS	Haines Company, Inc.
	NORTH CO ORAL SRGRY	Haines Company, Inc.

FINDINGS

Year	Uses	Source
2000	OMEARA PATRICK M MD	Haines Company, Inc.
	OTOSHI JAMES S MD	Haines Company, Inc.
	PALOMAR ORTHOPAEDIC	Haines Company, Inc.
	PARKWAY URGENT CARE	Haines Company, Inc.
	PINCOCK NORMAN W MD	Haines Company, Inc.
	RINDERKNECHT H R MD	Haines Company, Inc.
	SAFI AKBER M MD INT MED	Haines Company, Inc.
	SOUTHWST SURGICAL ASSOCIATES	Haines Company, Inc.
	TRESTMAN KENNETH MD	Haines Company, Inc.
	UNHOLD G P DMD MD	Haines Company, Inc.
	V R C PARKWAY RDLGY	Haines Company, Inc.
	WOLF CLIFFORD J DPM FACFO	Haines Company, Inc.
	WOLF DAVID IRA MD	Haines Company, Inc.
	ZIERING ROBERT W MD FAAAI	Haines Company, Inc.
1995	Reichman Robert T MD	PACIFIC BELL WHITE PAGES
	Reid & Associates intl bus consltnt.....	PACIFIC BELL WHITE PAGES
	Parkway Radiology Center	PACIFIC BELL WHITE PAGES
	Palomar Orthopaedic Specialists PC	PACIFIC BELL WHITE PAGES
	Velky Thomas S MD	PACIFIC BELL WHITE PAGES
	Shahhal Imad MD	PACIFIC BELL WHITE PAGES
	Koala Tree Care	PACIFIC BELL WHITE PAGES
	S CHIFFMAN JE FFRE Y S MD	PACIFIC BELL WHITE PAGES
	CARDIOLOGY AS S OCIATE S IN C ME DICAL GROUP	PACIFIC BELL WHITE PAGES
	Escondida Ofc	PACIFIC BELL WHITE PAGES
	VRC parkway Radiology Center	PACIFIC BELL WHITE PAGES
	Unhold Gerald P DMD MD Ofc	PACIFIC BELL WHITE PAGES
	Gould Robert N MD Ph D	PACIFIC BELL WHITE PAGES
	Dickerson Richard E MD	PACIFIC BELL WHITE PAGES
	Kirkman David MD	PACIFIC BELL WHITE PAGES
	Kirkpatrick Assoc	PACIFIC BELL WHITE PAGES
	Kirkpatrick Stanley E MD pedtrc cardiology Childrens Hospital & Health Center	PACIFIC BELL WHITE PAGES
	Escondido Ofc	PACIFIC BELL WHITE PAGES
	GILBE RT CHRIS TOPHE R R MD FACC	PACIFIC BELL WHITE PAGES
	Gilbert Engineering.....	PACIFIC BELL WHITE PAGES
	Gilbert & Gilbert Investigations Ocnsd	PACIFIC BELL WHITE PAGES

FINDINGS

Year	Uses	Source
1995	Gilbert & Gilbert Investigations	PACIFIC BELL WHITE PAGES
	LE AHY DE N N IS RMD FACC	PACIFIC BELL WHITE PAGES
	Leah Y James P & Associates	PACIFIC BELL WHITE PAGES
	Leak Detection Co	PACIFIC BELL WHITE PAGES
	No Charge To Calling Party	PACIFIC BELL WHITE PAGES
	Jones Thomas A MD	PACIFIC BELL WHITE PAGES
	Langford Gregory A MD	PACIFIC BELL WHITE PAGES
	KN UTS ON THOMAS RMD	PACIFIC BELL WHITE PAGES
	Escondido Ofc	PACIFIC BELL WHITE PAGES
1991	ACHE ATE L ROGE R J MD Escondido Cardiology Associates Inc Medical Group	PACIFIC BELL WHITE PAGES
	Acheatel Trincla & Gary	PACIFIC BELL WHITE PAGES
	Langford Gregory A MD	PACIFIC BELL WHITE PAGES
	GILBE RT CHRIS TOPHE R R MD FACC Escondido Cardiology Associates Inc Medical Group	PACIFIC BELL WHITE PAGES
	Met West Inc	PACIFIC BELL WHITE PAGES
	Metz Brian & Michele Ocnsd	PACIFIC BELL WHITE PAGES
	Metz Irvin & Shirley	PACIFIC BELL WHITE PAGES
	Metz J	PACIFIC BELL WHITE PAGES
	ORTHOPAE DIC ME DICAL AS S OCIATE S	PACIFIC BELL WHITE PAGES
	GORW IT JE FFRE Y I MD FACC Escondido Cardiology Associates Inc Medical Group	PACIFIC BELL WHITE PAGES
	VRC Parkway Radiology Center	PACIFIC BELL WHITE PAGES
	Parkway Radiology Center	PACIFIC BELL WHITE PAGES
	Velky Thomas S MD	PACIFIC BELL WHITE PAGES
	MD S OUTHLAN D ORTHOPAE DIC ME DICAL AS S OCIATE S	PACIFIC BELL WHITE PAGES
	Metz J L	PACIFIC BELL WHITE PAGES
	LE AHY DE N N IS R MD FACC Escondido Cardiology Associates Inc Medical Group	PACIFIC BELL WHITE PAGES

500 E. Valley Parkway

Year	Uses	Source	
2006	BROWN Maryann	Haines Company, Inc.	Image pg. A1
	HALL Phyllis	Haines Company, Inc.	Image pg. A1
	MILNE J	Haines Company, Inc.	Image pg. A1
	PETERSON Ruth	Haines Company, Inc.	Image pg. A1

FINDINGS

Year	Uses	Source	
2006	PETERSON Vernon	Haines Company, Inc.	Image pg. A1
	PRESBY Geo A	Haines Company, Inc.	Image pg. A1
	REDWOOD ELDERLINK	Haines Company, Inc.	Image pg. A1
	REDWOOD TOWN COURT	Haines Company, Inc.	Image pg. A1
	REDWOOD TOWN COURT	Haines Company, Inc.	Image pg. A1
	RICE William B	Haines Company, Inc.	Image pg. A1
	ROSE H	Haines Company, Inc.	Image pg. A1
	SCHWACOFER Loranna	Haines Company, Inc.	Image pg. A1
	SELKY Helen	Haines Company, Inc.	Image pg. A1
	SHAPIRO Edward	Haines Company, Inc.	Image pg. A1
	SHAPRO W	Haines Company, Inc.	Image pg. A1
	STARK Ruth E	Haines Company, Inc.	Image pg. A1
	SWARTZ Evelyn	Haines Company, Inc.	Image pg. A1
	SWOBODA I H	Haines Company, Inc.	Image pg. A1
	TANNER Corinne	Haines Company, Inc.	Image pg. A1
	TAYLOR Margaret	Haines Company, Inc.	Image pg. A1
	TINGLE Wm B	Haines Company, Inc.	Image pg. A1
	TRAINOR Ed	Haines Company, Inc.	Image pg. A1
	VOGEL Ra	Haines Company, Inc.	Image pg. A1
	WALAITY C	Haines Company, Inc.	Image pg. A1
	WARING George	Haines Company, Inc.	Image pg. A1
	WEEDEN M J	Haines Company, Inc.	Image pg. A1
	WEST M	Haines Company, Inc.	Image pg. A1
	WHITEMAN E L	Haines Company, Inc.	Image pg. A1
	WILDE Marjorie	Haines Company, Inc.	Image pg. A1
	WOLF Grace	Haines Company, Inc.	Image pg. A1
	AGATEP El	Haines Company, Inc.	Image pg. A1
	BOSS Mildred	Haines Company, Inc.	Image pg. A1
	BOWMAN Donna	Haines Company, Inc.	Image pg. A1
	BRUNSDON Clare C	Haines Company, Inc.	Image pg. A1
	BRYANT Lorane	Haines Company, Inc.	Image pg. A1
	CAGGIANO R	Haines Company, Inc.	Image pg. A1
	CHRISTIANSEN E L	Haines Company, Inc.	Image pg. A1
	CHRISTIE Loretta	Haines Company, Inc.	Image pg. A1
	CLEMENS Marguerite	Haines Company, Inc.	Image pg. A1
	COBB Albert R	Haines Company, Inc.	Image pg. A1
	COCHRANE Jack	Haines Company, Inc.	Image pg. A1
	CRUSE M E	Haines Company, Inc.	Image pg. A1

FINDINGS

Year	Uses	Source	
2006	DAHL Joyce	Haines Company, Inc.	Image pg. A1
	FERRELL E	Haines Company, Inc.	Image pg. A1
	FREEMAN Clay	Haines Company, Inc.	Image pg. A1
	GELVIN G E	Haines Company, Inc.	Image pg. A1
	GOOD D J	Haines Company, Inc.	Image pg. A1
	GOODIN Esther	Haines Company, Inc.	Image pg. A1
	GRIMM Warren	Haines Company, Inc.	Image pg. A1
	HAHLBOHM Dorothy	Haines Company, Inc.	Image pg. A1
	HAMMILL Fred M	Haines Company, Inc.	Image pg. A1
	HOPSON John D	Haines Company, Inc.	Image pg. A1
	JOHNSON Joseph A	Haines Company, Inc.	Image pg. A1
	KEMBLE Margaret	Haines Company, Inc.	Image pg. A1
	KIMBALL B L	Haines Company, Inc.	Image pg. A1
	KOZEL Mildred	Haines Company, Inc.	Image pg. A1
	KUGLER Norma	Haines Company, Inc.	Image pg. A1
	LAWSON R	Haines Company, Inc.	Image pg. A1
	LUNDGREN Mary	Haines Company, Inc.	Image pg. A1
	MCGRAW Ellouise	Haines Company, Inc.	Image pg. A1
	MCHARDY Esther	Haines Company, Inc.	Image pg. A1
	MEADOWS Gerald	Haines Company, Inc.	Image pg. A1
	MERRICK Marjorie	Haines Company, Inc.	Image pg. A1
	MEYER Walter L	Haines Company, Inc.	Image pg. A1
	BREEDING Dorothy	Haines Company, Inc.	Image pg. A1
	DONNELL Suzanne	Haines Company, Inc.	Image pg. A1
	JOHNSON Leslie H Dr	Haines Company, Inc.	Image pg. A1
	PARENTI Jeneva	Haines Company, Inc.	Image pg. A1
	STOLZENBURG E	Haines Company, Inc.	Image pg. A1
	WOOD I	Haines Company, Inc.	Image pg. A1
	REDWOOD TOWN CT	Haines Company, Inc.	Image pg. A1
	EARLE M	Haines Company, Inc.	Image pg. A1
	KOBY Wm E	Haines Company, Inc.	Image pg. A1
	SOUTER L	Haines Company, Inc.	Image pg. A1
2000	LOEFFEL Marian E	Haines Company, Inc.	
	RANDALL F Marion	Haines Company, Inc.	
	AUCHSTETTER Adrian	Haines Company, Inc.	
	DELGIUDICE J	Haines Company, Inc.	
	HOUSTON Arthur L	Haines Company, Inc.	
	OWENS Emily	Haines Company, Inc.	

FINDINGS

Year	Uses	Source
2000	WEEDEN M J	Haines Company, Inc.
	BURROUGHS Edna	Haines Company, Inc.
	HOLLIS Arthur	Haines Company, Inc.
	PETERSON Palmer	Haines Company, Inc.
	REDWOOD TOWN CT	Haines Company, Inc.
	AHERNE James B	Haines Company, Inc.
	ANDERSON Ernest W Dr	Haines Company, Inc.
	ANDERSON Marjorie	Haines Company, Inc.
	BALLING M S	Haines Company, Inc.
	BEAUDOIN L K	Haines Company, Inc.
	BLIEMEL Tilde	Haines Company, Inc.
	BOWMAN Dorothy	Haines Company, Inc.
	BRAZIER M L	Haines Company, Inc.
	BREEDING Dorothy	Haines Company, Inc.
	BRUNSDON Clare C	Haines Company, Inc.
	BUTRICK L	Haines Company, Inc.
	BUTRICK W D	Haines Company, Inc.
	BYERS Doris I	Haines Company, Inc.
	COLLINS William J	Haines Company, Inc.
	CORBETT J E	Haines Company, Inc.
	CRESCI D F	Haines Company, Inc.
	DIETZE Vivian D	Haines Company, Inc.
	DONNELL Suzanne	Haines Company, Inc.
	DUNN Allen W Col USA Rel	Haines Company, Inc.
	ELLIOTT W J	Haines Company, Inc.
	EWING Harry C	Haines Company, Inc.
	GEBHART M E	Haines Company, Inc.
	GELVIN G E	Haines Company, Inc.
	GRUSKY Oscar	Haines Company, Inc.
	HEFLIN Henry	Haines Company, Inc.
	HENDERSON Elizabeth	Haines Company, Inc.
	HERRING Majory C	Haines Company, Inc.
	HIGGINS George	Haines Company, Inc.
	HOLOMBO Virginia	Haines Company, Inc.
	HOUSTON Elizabeth F	Haines Company, Inc.
	JAHNCKE Elmer	Haines Company, Inc.
	JENSEN Elsie	Haines Company, Inc.
	JOHNSON Herman R	Haines Company, Inc.

FINDINGS

Year	Uses	Source
2000	JOHNSON Leslie H Dr	Haines Company, Inc.
	KARP Lea Kates	Haines Company, Inc.
	KARP William R	Haines Company, Inc.
	KLOSTER Charlotte	Haines Company, Inc.
	KNIPPEN Beth	Haines Company, Inc.
	LIERSCH Albert	Haines Company, Inc.
	MALVIN Julia G	Haines Company, Inc.
	NELSON M J	Haines Company, Inc.
	NEWCOM Richard B	Haines Company, Inc.
	OLSON Jean	Haines Company, Inc.
	OREN Olsen	Haines Company, Inc.
	PAGE Homer A	Haines Company, Inc.
	PAINTER Bb	Haines Company, Inc.
	PRATT H F	Haines Company, Inc.
	PRESBY Geo A	Haines Company, Inc.
	REDWOOD TOWN COURT	Haines Company, Inc.
	SALVAS Adrien J	Haines Company, Inc.
	SERGEANT F I	Haines Company, Inc.
	STULTZ Marianne	Haines Company, Inc.
	TANNER Corinne	Haines Company, Inc.
	VROMAN Mary L	Haines Company, Inc.
	WALAITY Jos J	Haines Company, Inc.
	WALLIN Huntley Alta Ruth	Haines Company, Inc.
1995	Redwood Town Court	PACIFIC BELL WHITE PAGES
1991	Escondido Retirement Associates	PACIFIC BELL WHITE PAGES
1980	Occupant	Pacific Telephone
	B Leslie F D Mrs	Pacific Telephone
	C Edgerton Lucille	Pacific Telephone
	E Ferrer Angel	Pacific Telephone
	G Ferrer Saul	Pacific Telephone
	F Rodgers Wm	Pacific Telephone
1976	Edgerton Lucille	Luskey Blue Book
	Killinger EM	Luskey Blue Book
	Leslie FD Mrs	Luskey Blue Book
	Watts Ralph	Luskey Blue Book
1971	Brekke Gerald carp h	Community Directory Co.
	Snook Cathi nurses aide h	Community Directory Co.
	Morova Lawrence J h	Community Directory Co.

FINDINGS

Year	Uses	Source
1971	Nelson Robt W carp h	Community Directory Co.
	Watts Ralph E Leona P gdnr h	Community Directory Co.
1965	ROBINSON TONI H	Community Directory Co.
1962	Morris Linda J car hop h	Community Directory Co.

560 E. Valley Parkway

Year	Uses	Source	
2006	MEDICAL WEIGHT LOSS CENTER	Haines Company, Inc.	Image pg. A1
	RATIBOR PANTOVICH	Haines Company, Inc.	Image pg. A1
2000	PANTOVICH R DO	Haines Company, Inc.	
	PANTOVICH Ratibor	Haines Company, Inc.	
	WEIGHT LOSS CLINIC	Haines Company, Inc.	
1995	I Weight Loss Clinic Medical	PACIFIC BELL WHITE PAGES	
1985	ROBAK CONSTRUCTION INC	PACIFIC BELL WHITE PAGES	
	SAN DIEGO TRIBUNE	PACIFIC BELL WHITE PAGES	
	LOCKARD REALTY	PACIFIC BELL WHITE PAGES	
	UNION-TRIBUNE PUBUSHING COMPANY	PACIFIC BELL WHITE PAGES	
	UNION NEWS BUREAUS	PACIFIC BELL WHITE PAGES	
	WUNDERLIN ENGINEERING	PACIFIC BELL WHITE PAGES	
	TRIBUNE THE	PACIFIC BELL WHITE PAGES	
	BUFFALO BILL ENTERPRISES	PACIFIC BELL WHITE PAGES	
	DISCOUNT PHOTO CENTER	PACIFIC BELL WHITE PAGES	
	NORTH COUNTY UNIFORM CENTER	PACIFIC BELL WHITE PAGES	
	SAN DIEGO UNION	PACIFIC BELL WHITE PAGES	
	ONE HOUR PHOTO	PACIFIC BELL WHITE PAGES	
	SAN DIEGO UNION	PACIFIC BELL WHITE PAGES	
	VAN ARTSDALEN & ASSOCIATES INSURANCE SERVICES	PACIFIC BELL WHITE PAGES	
	KIS ONE HOUR PHOTO	PACIFIC BELL WHITE PAGES	
1980	Project Jove	Pacific Telephone	
	Union Tribune Publishing	Pacific Telephone	
	Company	Pacific Telephone	
	101 Discount Photo Center	Pacific Telephone	
	102 Wunderlin Engineering	Pacific Telephone	
	102 Northland Escrow Co	Pacific Telephone	
	104 Specialty Bookkeeping Service	Pacific Telephone	
	106 Lloyds Fine Arts Gallery	Pacific Telephone	
	205 Quality Engraving	Pacific Telephone	
	207 Van Artsdalen& Associates	Pacific Telephone	

FINDINGS

Year	Uses	Source
1980	208 Pew Bill Investment Real Estate	Pacific Telephone
	209 Menconi Jones Realty Investments Inc	Pacific Telephone
	211 Poway Mobile Home Sales	Pacific Telephone
1976	Northland Escrow Co	Luskey Blue Book
	Loar Bkpg & Tax Serv	Luskey Blue Book
	Union Tribune Publishing Co	Luskey Blue Book
	Berg Electric Corp	Luskey Blue Book
	CENTURION REALTY	Luskey Blue Book
1971	ASSOCIATED COUNSELORS OF NORTH COUNTY Sally Barnes M A Jas W Terry Robt G Estell	Community Directory Co.
	ALLSTATE INSURANCE CO Duane Boyle V Max Glaves Robert E Martin agents	Community Directory Co.
	BARNES SALLY M.A. psychologist Associated Counselors of North County	Community Directory Co.
	Blue Goose Growers Inc	Community Directory Co.
	Berlin M A No Cnty Div mgr SD Union & Evening Tribune r	Community Directory Co.
	CALIFORNIA BUSINESS BROKERS Fred Kaufman broker	Community Directory Co.
	E F C Farming Company	Community Directory Co.
	Eadington Fruit Co	Community Directory Co.
	KAUFMAN FRED REALTY business opportunities	Community Directory Co.
	Federal Land Bank of Escondido mgr George P Bloxham	Community Directory Co.
	Holliday Construction Company	Community Directory Co.
	Financial Appraisals Inc	Community Directory Co.
	ESTELL ROBT G Rose Associated Counselors of North County	Community Directory Co.
	GANN ROY H Helen M Attorney at Law Walker Walker & Gann	Community Directory Co.
	SOUTHWEST CALIFORNIA PRODUCTION CREDIT ASSOC Geo Ramstead mgr	Community Directory Co.
	TERRY JAS W Leila Associated Counselors of North County	Community Directory Co.
	NORTHLAND ESCROW COMPANY Kay Mc Nair escrow ofcr	Community Directory Co.
	NEW YORK LIFE INSURANCE CO Stan Mack and Thomas A Sullivan agts	Community Directory Co.
	WALKER DAVID B attorney at law Walker Walker & Gann	Community Directory Co.
	WALKER RUSSELL W attorney at law	Community Directory Co.

Year	Uses	Source
1971	WALKER WALKER & GANN David B Walker Russell L Walker & Roy H Gann attys at law	Community Directory Co.
	SAN DIEGO UNION AND EVENING TRIBUNE. 7670	Community Directory Co.

GRAND AVE

503 GRAND AVE

Year	Uses	Source
2000	XXXX	Haines Company, Inc.

511 GRAND AVE

Year	Uses	Source
2000	EWALD Karl	Haines Company, Inc.

535 GRAND AVE

Year	Uses	Source
2000	XXXX	Haines Company, Inc.

543 GRAND AVE

Year	Uses	Source
2000	XXXX	Haines Company, Inc.

GRAND AVE E

465 GRAND AVE E

Year	Uses	Source
1980	Plaza Group The	Pacific Telephone

503 GRAND AVE E

Year	Uses	Source
1980	Family Service Association Of S D County	Pacific Telephone

511 GRAND AVE E

Year	Uses	Source
1980	3 Forbing Irvin H DDS	Pacific Telephone
	1 Prime Real Estate	Pacific Telephone
	Occupant	Pacific Telephone
	6 Escondido Youth Encounter Inc	Pacific Telephone

543 GRAND AVE E

Year	Uses	Source
1980	Ehmke M H	Pacific Telephone

550 GRAND AVE E

Year	Uses	Source
1980	Consultants Medical Group	Pacific Telephone
	Valley Radiology	Pacific Telephone

GRAPE ST N

475 GRAPE ST N

Year	Uses	Source
2000	S C O P E	Haines Company, Inc.
	SCOPE INC	Haines Company, Inc.
	SOUTHRN C A ORTHOTIC	Haines Company, Inc.
	THOMAS CHUCK	Haines Company, Inc.
	WILKERSON WAYNE	Haines Company, Inc.

HICKORY N

418 HICKORY N

Year	Uses	Source
1980	239 Cook JE	Pacific Telephone
	Contd 238 Robertson J R	Pacific Telephone

425 HICKORY N

Year	Uses	Source
1980	110 Sible Edna L	Pacific Telephone
	109 Kellogg Doris	Pacific Telephone
	108 Clark Herbert R	Pacific Telephone
	107 Dimond Dick	Pacific Telephone
	106 Burton John K	Pacific Telephone
	105 Christiansen Ralph N	Pacific Telephone
	103 Wallenburg R 0D	Pacific Telephone
	Occupant	Pacific Telephone
	201 Smith Calvin D	Pacific Telephone
	310 Litton L M	Pacific Telephone
	309 Robinson D L	Pacific Telephone
	308 Brinson Greg	Pacific Telephone
	307 Bishop Blaine H	Pacific Telephone

Year	Uses	Source
1980	305 Whaley Thos	Pacific Telephone
	202 Lagerlof R N	Pacific Telephone
	204 Boyd Jerry L	Pacific Telephone
	205 Brandt I M & K	Pacific Telephone
	207 Chong Simon & Mei Ching	Pacific Telephone
	210 Henderson E & R	Pacific Telephone
	302 Thompson Kristi L	Pacific Telephone

HICKORY ST N

406 HICKORY ST N

Year	Uses	Source
2000	SANTOS Alva	Haines Company, Inc.
	CABALLERO Jesus	Haines Company, Inc.
	CHANDLER Daniel M	Haines Company, Inc.
	GLOBER Joy J	Haines Company, Inc.

408 HICKORY ST N

Year	Uses	Source
2000	AVILA Ceferina	Haines Company, Inc.
	MOLINA Roberto	Haines Company, Inc.
	SANTOS Alva	Haines Company, Inc.
	APARTMENTS	Haines Company, Inc.
	JAIME Rafael	Haines Company, Inc.
	GONZALEZ Miguel	Haines Company, Inc.

410 HICKORY ST N

Year	Uses	Source
2000	XXXX	Haines Company, Inc.

412 HICKORY ST N

Year	Uses	Source
2000	AUSTIN Brian	Haines Company, Inc.

415 HICKORY ST N

Year	Uses	Source
2000	APARTMENTS	Haines Company, Inc.
	AGUIRE Jeffrey G	Haines Company, Inc.
	BROWN Curtis	Haines Company, Inc.
	BUSCH Marshall H	Haines Company, Inc.

FINDINGS

Year	Uses	Source
2000	ENRIQUEZ James	Haines Company, Inc.
	FAURE Henry	Haines Company, Inc.
	WATT Dena	Haines Company, Inc.
	GU Yong Gang	Haines Company, Inc.
	JACOBS Kristin	Haines Company, Inc.
	MARTINEZ Samuel M	Haines Company, Inc.
	MURRAY Douglas K	Haines Company, Inc.
	NOTT John	Haines Company, Inc.
	FRIAS Heather G	Haines Company, Inc.

416 HICKORY ST N

Year	Uses	Source
2000	ALEJANDREZ Mario O	Haines Company, Inc.
	ARELLANORUIZ Marcario	Haines Company, Inc.
	GONZALEZ Heliodoro	Haines Company, Inc.
	GRIMALDO Cristian Omar	Haines Company, Inc.
	JOAQLIN Mateo Pasqual	Haines Company, Inc.
	PALOMAR VILLA	Haines Company, Inc.
	MARTINEZ Rocio	Haines Company, Inc.
	PALOMAR VILLA APTS	Haines Company, Inc.
	SARATE Gregorio	Haines Company, Inc.
	SARMIENTO Alma	Haines Company, Inc.
	VILLAMAR Antonio	Haines Company, Inc.
	LOPEZ Armando	Haines Company, Inc.

418 HICKORY ST N

Year	Uses	Source
2000	SALDIVAR Juan	Haines Company, Inc.
	MARTINEZ Belisano	Haines Company, Inc.
	HARO Santoyo Monica	Haines Company, Inc.
	GONZALEZ M	Haines Company, Inc.
	GARCIA Maria Guadalupe	Haines Company, Inc.
	ENRIQUEZ Juan	Haines Company, Inc.
	APARTMENTS	Haines Company, Inc.
	VARGASAVILES Miguel	Haines Company, Inc.
	MERIDA Tomas	Haines Company, Inc.
	PEREZ Antonio Paniagua	Haines Company, Inc.

FINDINGS

425 HICKORY ST N

Year	Uses	Source	
2000	WYMAN Harold	Haines Company, Inc.	
	VILLARREAL Marcelino	Haines Company, Inc.	
	RYAN Jamie	Haines Company, Inc.	
	NESBITT Ardis	Haines Company, Inc.	
	LAMBERT S A	Haines Company, Inc.	
	CHASTEEN Tina C	Haines Company, Inc.	
	BISHOP Jennifer	Haines Company, Inc.	
	APARTMENTS	Haines Company, Inc.	

525 HICKORY ST N

Year	Uses	Source
2000	XXXX	Haines Company, Inc.

HICKORY ST S

116 HICKORY ST S

Year	Uses	Source
2000	XXXX	Haines Company, Inc.

LANSING CIR

333 LANSING CIR

Year	Uses	Source	
2006	BARRIENTOS Robert	Haines Company, Inc.	Image pg. A5
	DALISAY Joseph	Haines Company, Inc.	Image pg. A5
2000	BARRIENTOS Robert E	Haines Company, Inc.	
	CASTILLO Hector	Haines Company, Inc.	
1991	Leon Javier	PACIFIC BELL WHITE PAGES	
1980	Occupant	Pacific Telephone	
	A Talmadge Wm	Pacific Telephone	
	B Armstrong Steven V	Pacific Telephone	
1976	Whitby Bill	Luskey Blue Book	
	Sullivan William J	Luskey Blue Book	
	Hogue Gloria	Luskey Blue Book	

335 LANSING CIR

Year	Uses	Source	
2006	GARCIA Felix	Haines Company, Inc.	Image pg. A5
	DINA Macrina	Haines Company, Inc.	Image pg. A5

FINDINGS

Year	Uses	Source	
2006	APARICIO Maximiliana	Haines Company, Inc.	Image pg. A5
2000	MENDOZA Sophia A	Haines Company, Inc.	
	WALLIN Jeffrey	Haines Company, Inc.	
1991	Villalba Florencio	PACIFIC BELL WHITE PAGES	
	Cruz Antonia	PACIFIC BELL WHITE PAGES	
1980	C Gonzales Ruben	Pacific Telephone	
	Occupant	Pacific Telephone	
	Wills Allen EJr	Pacific Telephone	
1976	Nesbilt Dianne	Luskey Blue Book	
	Crowe William F	Luskey Blue Book	

337 LANSING CIR

Year	Uses	Source	
2006	FUNEZ Norma Leticia	Haines Company, Inc.	Image pg. A5
	MARTINEZ Araceli	Haines Company, Inc.	Image pg. A5
	PACHECO Bonifacia	Haines Company, Inc.	Image pg. A5
	VIDA Dorotea	Haines Company, Inc.	Image pg. A5
2000	SANCHEZ Leon	Haines Company, Inc.	
	SEVERSON Andrew	Haines Company, Inc.	
	SOSA Oscar Sanchez	Haines Company, Inc.	
1985	ARENA P	PACIFIC BELL WHITE PAGES	
	NGUYEAN THO	PACIFIC BELL WHITE PAGES	
1980	Occupant	Pacific Telephone	
	B Duncan Steven	Pacific Telephone	
	D Donovan J & M	Pacific Telephone	
1976	Tallev Sherry L	Luskey Blue Book	

339 LANSING CIR

Year	Uses	Source	
2006	GOMEZ Jessica	Haines Company, Inc.	Image pg. A5
	HERNANADEZ Ernesto	Haines Company, Inc.	Image pg. A5
	LOPEZ Roberto	Haines Company, Inc.	Image pg. A5
	MERCADO Amber	Haines Company, Inc.	Image pg. A5
2000	WALLIN Jeffrey	Haines Company, Inc.	
1995	URIOSTE EMILIO J	PACIFIC BELL WHITE PAGES	
1991	Alvarado Jose L	PACIFIC BELL WHITE PAGES	
	Rose Jimmie S	PACIFIC BELL WHITE PAGES	
	Valadez Maria Aurora	PACIFIC BELL WHITE PAGES	
	Valadez R	PACIFIC BELL WHITE PAGES	

FINDINGS

Year	Uses	Source
1985	ROSE JIMMIE S	PACIFIC BELL WHITE PAGES
1980	Occupant	Pacific Telephone
	A Curran Susan	Pacific Telephone
	B Hernandez Alfonso T	Pacific Telephone
	C Sanf lippo Nancy C	Pacific Telephone
1976	Erickson Betty	Luskey Blue Book
	Richardson R	Luskey Blue Book

340 LANSING CIR

Year	Uses	Source	
2006	RESENDIZ Jose L	Haines Company, Inc.	Image pg. A5
	DIAZ Alicia	Haines Company, Inc.	Image pg. A5
2000	COLLINS Carol	Haines Company, Inc.	
	RODRIGUEZRUIZ Pedro	Haines Company, Inc.	
	SIMON Ana Diego	Haines Company, Inc.	
1985	SPEAR TOM W JR	PACIFIC BELL WHITE PAGES	
1980	Occupant	Pacific Telephone	
	A Park Way Upholstery	Pacific Telephone	
1976	Day Raymond L	Luskey Blue Book	
	Lansing Circle Apartments	Luskey Blue Book	
	MacLean LB	Luskey Blue Book	
	Springer Harry H	Luskey Blue Book	

341 LANSING CIR

Year	Uses	Source	
2006	LOPEZ Ismaela	Haines Company, Inc.	Image pg. A5
	APARICIO Antonio	Haines Company, Inc.	Image pg. A5
	FUNEZ Norma Leticia	Haines Company, Inc.	Image pg. A5
	HERRERA B	Haines Company, Inc.	Image pg. A5
2000	APARICIO Antonio	Haines Company, Inc.	
	CARLSON Gary	Haines Company, Inc.	
1995	MENDEZ FELIX	PACIFIC BELL WHITE PAGES	
1991	Leon Paredes Alvaro	PACIFIC BELL WHITE PAGES	
	Leon Paredes Sofia	PACIFIC BELL WHITE PAGES	
1985	BARR RORY & ALANA	PACIFIC BELL WHITE PAGES	
	TODD JOS L	PACIFIC BELL WHITE PAGES	
1980	Occupant	Pacific Telephone	
	B Sale M R	Pacific Telephone	
1976	Lusk George	Luskey Blue Book	

FINDINGS

Year	Uses	Source	
1976	Costley William	Luskey Blue Book	
	Lyons James P	Luskey Blue Book	

342 LANSING CIR

Year	Uses	Source	
2006	MUNOZ Velasqeuz Yesenia	Haines Company, Inc.	Image pg. A5
	APARTMENTS	Haines Company, Inc.	Image pg. A5
	GONZALEZ Juan	Haines Company, Inc.	Image pg. A5
	GUZMAN Socorro Refugio	Haines Company, Inc.	Image pg. A5
	LEON Emma	Haines Company, Inc.	Image pg. A5
	LOPEZ Faustina	Haines Company, Inc.	Image pg. A5
2000	APARTMENTS	Haines Company, Inc.	
	COLLINS Carol	Haines Company, Inc.	
	GARCIA Nerio	Haines Company, Inc.	
	GUILLEN Leticia	Haines Company, Inc.	
	GUZMAN Reiugio S	Haines Company, Inc.	
	MENDOZA Reyes Frioylan	Haines Company, Inc.	
1995	GUZMAN OLIVIA	PACIFIC BELL WHITE PAGES	
	ROJAS A	PACIFIC BELL WHITE PAGES	
1991	Araujo David	PACIFIC BELL WHITE PAGES	
	Arau o G	PACIFIC BELL WHITE PAGES	
1985	BIRD E	PACIFIC BELL WHITE PAGES	
1980	Occupant	Pacific Telephone	
	B Cerda Jesus	Pacific Telephone	
1976	T Tors Ltd	Luskey Blue Book	
	Talbot SA	Luskey Blue Book	
	Crutcher Joan	Luskey Blue Book	

343 LANSING CIR

Year	Uses	Source	
2006	TORRES Aurora	Haines Company, Inc.	Image pg. A5
	CISNEROS M Eduardo	Haines Company, Inc.	Image pg. A5
	RAMIREZ Beatriz	Haines Company, Inc.	Image pg. A5
	RAMIREZ Francisca	Haines Company, Inc.	Image pg. A5
2000	DEFRATE Forrest	Haines Company, Inc.	
	RAMIREZ Francisca	Haines Company, Inc.	
	TORRES Aurora	Haines Company, Inc.	
1995	TORRES A	PACIFIC BELL WHITE PAGES	
1985	HALEY M&S	PACIFIC BELL WHITE PAGES	

FINDINGS

Year	Uses	Source
1985	HOPPEL DANI	PACIFIC BELL WHITE PAGES
	MINTS TIMOTHY & SUSAN	PACIFIC BELL WHITE PAGES
1980	C Trilpp Thelma	Pacific Telephone
	Occupant	Pacific Telephone
1976	Gracia Lawrence	Luskey Blue Book

344 LANSING CIR

Year	Uses	Source	
2006	REYES Yolanda	Haines Company, Inc.	Image pg. A5
	AGUIRRE Facundo	Haines Company, Inc.	Image pg. A5
	ESPINOZA Laura	Haines Company, Inc.	Image pg. A5
	ESPINOZA Maria E	Haines Company, Inc.	Image pg. A5
2000	DELGADO Alicia	Haines Company, Inc.	
	HERNANDEZ Crispin	Haines Company, Inc.	
	MATHER Helaine	Haines Company, Inc.	
1995	BALDASSINI D&J	PACIFIC BELL WHITE PAGES	
1991	Mortensen Gregory & Me Shell	PACIFIC BELL WHITE PAGES	
1985	LETLMER STEPHEN & TAMMY	PACIFIC BELL WHITE PAGES	
1980	Occupant	Pacific Telephone	
	A Warner Douglas S	Pacific Telephone	
1976	Ritberger CA	Luskey Blue Book	
	Hamsher Harold	Luskey Blue Book	
	Beyer Evye L	Luskey Blue Book	

345 LANSING CIR

Year	Uses	Source	
2006	CAMPOS Uvaldo	Haines Company, Inc.	Image pg. A5
	FELIPE Enemesia	Haines Company, Inc.	Image pg. A5
	SALGADO Hernan	Haines Company, Inc.	Image pg. A5
2000	HOUSTON David	Haines Company, Inc.	
1995	LEON ADRIAN & NELDA	PACIFIC BELL WHITE PAGES	
1991	Valadez Armando	PACIFIC BELL WHITE PAGES	
	Valadez CH	PACIFIC BELL WHITE PAGES	
1985	CABRAL GERARDO T	PACIFIC BELL WHITE PAGES	
1980	Occupant	Pacific Telephone	
	A Tharp Jas F	Pacific Telephone	
	B Slsavanh Khamchenh	Pacific Telephone	
1976	Hernandez Arthur	Luskey Blue Book	
	Jordan William	Luskey Blue Book	

FINDINGS

Year	Uses	Source	
1976	Rodriques John L	Luskey Blue Book	

347 LANSING CIR

Year	Uses	Source	
2006	HUERTA Agudencia	Haines Company, Inc.	Image pg. A5
	VELAZQUEZ Maria	Haines Company, Inc.	Image pg. A5
	ECHEVERRIA Ines	Haines Company, Inc.	Image pg. A5
	CASTELLANOS Maria	Haines Company, Inc.	Image pg. A5
2000	ESCH Dwight	Haines Company, Inc.	
1995	GARCIA D&B	PACIFIC BELL WHITE PAGES	
1991	Balderas E	PACIFIC BELL WHITE PAGES	
	Balderas Domingo	PACIFIC BELL WHITE PAGES	
1985	YOUNG JAS & DEBRA	PACIFIC BELL WHITE PAGES	
	BERRY RICH & JANET	PACIFIC BELL WHITE PAGES	
	AMBORD ROBT	PACIFIC BELL WHITE PAGES	
1980	D Tapia Johnny & Margaret	Pacific Telephone	
	C Alhur Abdul A	Pacific Telephone	
	B Harper Slim	Pacific Telephone	
	Occupant	Pacific Telephone	
1976	Vaneerthuizen Mary	Luskey Blue Book	
	Rottmian Robert W	Luskey Blue Book	

349 LANSING CIR

Year	Uses	Source	
2006	MARTINEZ Felipe	Haines Company, Inc.	Image pg. A5
2000	MURILLO M	Haines Company, Inc.	
	MONTES Vanessa R	Haines Company, Inc.	
	HINER Kelly	Haines Company, Inc.	
	GUZMAN Romaldo	Haines Company, Inc.	
	BRIGIDO Vivas Chamu	Haines Company, Inc.	
	APARTMENTS	Haines Company, Inc.	
1995	HUMBERTO	PACIFIC BELL WHITE PAGES	
1991	Santana Concepcion	PACIFIC BELL WHITE PAGES	
	Ramirez Cecelia	PACIFIC BELL WHITE PAGES	
	Chavez Jose	PACIFIC BELL WHITE PAGES	
1985	SCHLACHT JEFFREY	PACIFIC BELL WHITE PAGES	
	BOYD ANITA & SEAN	PACIFIC BELL WHITE PAGES	
1980	B Jeffries P L	Pacific Telephone	
	A Robnett Norma	Pacific Telephone	

FINDINGS

Year	Uses	Source
1980	Occupant	Pacific Telephone
1976	Earles Bonnie	Luskey Blue Book

351 LANSING CIR

Year	Uses	Source	
2006	CHAMU Fuastina	Haines Company, Inc.	Image pg. A5
	RAMIREZ Margarita	Haines Company, Inc.	Image pg. A5
	SOLORSANO Noemi	Haines Company, Inc.	Image pg. A5
	CASTRO Cecilia	Haines Company, Inc.	Image pg. A5
2000	COLLINS Carol	Haines Company, Inc.	
	TATE John	Haines Company, Inc.	
1995	DANIEL	PACIFIC BELL WHITE PAGES	
	TATE EMIE JR	PACIFIC BELL WHITE PAGES	
1991	Tate John	PACIFIC BELL WHITE PAGES	
	Tate Jonathan	PACIFIC BELL WHITE PAGES	
1985	AMUNDSON JACKI	PACIFIC BELL WHITE PAGES	
1976	Chappell Steven E	Luskey Blue Book	
	Madden Al	Luskey Blue Book	

LANSING CIR ES

342 LANSING CIR ES

Year	Uses	Source
1976	Noland JD	Luskey Blue Book

351 LANSING CIR ES

Year	Uses	Source
1976	Merritt William H	Luskey Blue Book

LANSING CIRCLE DR

333 LANSING CIRCLE DR

Year	Uses	Source
1971	Otis Roy H Linda clk Food Basket h	Community Directory Co.
	Blyseth Mary B h	Community Directory Co.

N Fig St

121 N Fig St

Year	Uses	Source
2014	SPENCER MARY MD	EDR Digital Archive
	SPENCER MARY MD	EDR Digital Archive
2010	FORENSIC HEALTH	EDR Digital Archive
	FORENSIC HEALTH	EDR Digital Archive

201 N Fig St

Year	Uses	Source
2014	ENSIGN GROUP INC	EDR Digital Archive
	WEST ESCONDIDO HEALTHCARE LLC	EDR Digital Archive
	ENSIGN GROUP INC	EDR Digital Archive
	WEST ESCONDIDO HEALTHCARE LLC	EDR Digital Archive
2010	SODERSTROM DEE	EDR Digital Archive
	ENSIGN GROUP INC	EDR Digital Archive
	SODERSTROM DEE	EDR Digital Archive
	ENSIGN GROUP INC	EDR Digital Archive

N GRAPE ST

403 N GRAPE ST

Year	Uses	Source
1965	BOST SUSAN R R	Community Directory Co.
	BOST ETHEL M MRS H	Community Directory Co.
1962	Bost Ethel Mrs h	Community Directory Co.

419 N GRAPE ST

Year	Uses	Source
1965	KEYS CLARENCE M (OPAL) MNTCE H	Community Directory Co.
1962	Morris John P Anna clk Safeway h	Community Directory Co.
1956	Deputy Edwin E Marion P cook	Glendale Directory Co.
1955	Moore R H	The Pacific Telephone & Telegraph Co.

426 N GRAPE ST

Year	Uses	Source
1962	Vilches Leticia r	Community Directory Co.

439 N GRAPE ST

Year	Uses	Source
1965	SWINDLE IVAN D (RUTH) PNTR PALOMAR MOTORS H	Community Directory Co.
1962	Swindle Ivan D Ruth pntr h	Community Directory Co.
	Swindle Dale A USAF r	Community Directory Co.
1956	Swindle Ivan D Ruth body shop Palomar Motors	Glendale Directory Co.

N Grape St

475 N Grape St

Year	Uses	Source
2014	SOUTHERN CALIFORNIA ORTHOPEDIC	EDR Digital Archive
	SCOPE ORTHTICS PROSTHETICS INC	EDR Digital Archive
	SCOPE ORTHTICS PROSTHETICS INC	EDR Digital Archive
	SOUTHERN CALIFORNIA ORTHOPEDIC	EDR Digital Archive
2010	SOUTHERN CALIFORNIA ORTHOPEDIC	EDR Digital Archive
	SCOPE ORTHTICS PROSTHETICS INC	EDR Digital Archive
	SCOPE ORTHTICS PROSTHETICS INC	EDR Digital Archive
	SOUTHERN CALIFORNIA ORTHOPEDIC	EDR Digital Archive

N GRAPE ST

475 N GRAPE ST

Year	Uses	Source	
2006	SCOPE	Haines Company, Inc.	Image pg. A6
	SCOPE INC	Haines Company, Inc.	Image pg. A6
	SCOPE ORTHTCS & PRSTHTCS INC	Haines Company, Inc.	Image pg. A6
	THOMAS CHUCK	Haines Company, Inc.	Image pg. A6
	WILKERSON WAYNE	Haines Company, Inc.	Image pg. A6
	NORTH CO ORTHOTIC & PROSTHETC CT	Haines Company, Inc.	Image pg. A6
1995	Thomas Chuck	PACIFIC BELL WHITE PAGES	
	Wilkerson Wayne	PACIFIC BELL WHITE PAGES	

N HICKORY

311 N HICKORY

Year	Uses	Source
1938	Hall Arth farmer	San Diego Directory Co.
	HALL Florence	San Diego Directory Co.

Year	Uses	Source
1938	HALL May	San Diego Directory Co.
	HALL Norman	San Diego Directory Co.
1933	Hall Arth lab	San Diego Directory Co.
1927	Hall Norman rancher	San Diego Directory Co.
	Hall Florence	San Diego Directory Co.
	Hall May	San Diego Directory Co.
	Hall Alice A wid I D	San Diego Directory Co.

412 N HICKORY

Year	Uses	Source
1933	Shaffee W D Jean C	San Diego Directory Co.
1927	BREWER Jno D Mollie E fruits	San Diego Directory Co.

418 N HICKORY

Year	Uses	Source
1927	Howard Jas Sadie	San Diego Directory Co.

422 N HICKORY

Year	Uses	Source
1933	Vestal Orlando W	San Diego Directory Co.

N HICKORY I

311 N HICKORY I

Year	Uses	Source
1933	Hall May fruit pkr	San Diego Directory Co.
	Hall Norman	San Diego Directory Co.

N HICKORY ST

125 N HICKORY ST

Year	Uses	Source
1995	JOHNSON ELBERT T	PACIFIC BELL WHITE PAGES

235 N HICKORY ST

Year	Uses	Source
1985	BASKIN-ROBBINS	PACIFIC BELL WHITE PAGES
	THIRTY-ONE BASKLN-ROBBINS ICE CREAM STORES	PACIFIC BELL WHITE PAGES
1980	Baskln Robbins 31 Ice Cream Stores	Pacific Telephone
1971	Baskin Robbins	Community Directory Co.

FINDINGS

Year	Uses	Source
1965	BASKIN-ROBBINS	Community Directory Co.
	THIRTY-ONE FLAVORS ICE (REAM (DILLAN & E BETTY TAFF)	Community Directory Co.

241 N HICKORY ST

Year	Uses	Source
1985	SAN DIEGO	PACIFIC BELL WHITE PAGES
	MASON WIL INSURANCE	PACIFIC BELL WHITE PAGES
1980	State Farm Insurance Companies	Pacific Telephone
1976	Gold Star Realty	Luskey Blue Book
1971	Gold Star Realty	Community Directory Co.
	SHEPHERD IR REALTOR	Community Directory Co.
	GOLD STAR REALTY	Community Directory Co.
	I R Shepherd	Community Directory Co.
1965	GOLD STAR REALTY	Community Directory Co.
	SHEPHERD I R REALTOR	Community Directory Co.

246 N HICKORY ST

Year	Uses	Source
1989	Escondido	Pacific Bell

265 N HICKORY ST

Year	Uses	Source
1980	Stub Five Athletic Shoes	Pacific Telephone
1971	HIDDEN VALLEY BICYCLE STORE Theodore R Kirkbride	Community Directory Co.
1965	HIDDEN VALLEY BICYCLE STORE	Community Directory Co.

311 N HICKORY ST

Year	Uses	Source
1962	Balvaneda Dorotoeo constrwkr h	Community Directory Co.
1956	Hall Florence	Glendale Directory Co.
	Hall May	Glendale Directory Co.
	Hall Arth	Glendale Directory Co.

406 N HICKORY ST

Year	Uses	Source	
2006	HICKORYWOOD VLS	Haines Company, Inc.	Image pg. A7
	CARRILLO Manuel	Haines Company, Inc.	Image pg. A7
	CARRILLO Manuel	Haines Company, Inc.	Image pg. A7
	DOMINGO JESUS L	Haines Company, Inc.	Image pg. A7

FINDINGS

Year	Uses	Source	
2006	GARCIA Joaquin	Haines Company, Inc.	Image pg. A7
	GARCIA Nazario	Haines Company, Inc.	Image pg. A7
	GOMEZ Minerva	Haines Company, Inc.	Image pg. A7
	HICKORYWOOD VILLAS	Haines Company, Inc.	Image pg. A7
	JIMENEZ Bulmaro	Haines Company, Inc.	Image pg. A7
	LOPEZ Jacinto	Haines Company, Inc.	Image pg. A7
	MARCOS Efrain L	Haines Company, Inc.	Image pg. A7
	MARTINEZ Ramon	Haines Company, Inc.	Image pg. A7
	NAVARRO Socorro	Haines Company, Inc.	Image pg. A7
	RESENDIZ Edith	Haines Company, Inc.	Image pg. A7
	TOVAR Maria	Haines Company, Inc.	Image pg. A7
	VALDEZ Vincent	Haines Company, Inc.	Image pg. A7
	VARGAS Rosa	Haines Company, Inc.	Image pg. A7
	VARGAS Rosa	Haines Company, Inc.	Image pg. A7
1991	Rook Patricia	PACIFIC BELL WHITE PAGES	
1985	STAPLES MILES	PACIFIC BELL WHITE PAGES	
	DEMITOR THOS N	PACIFIC BELL WHITE PAGES	
	JUMEL MIG	PACIFIC BELL WHITE PAGES	
	LANIGAN PATRICK	PACIFIC BELL WHITE PAGES	
	MC CREA MARVIN J SR	PACIFIC BELL WHITE PAGES	
	NOWICKI L E	PACIFIC BELL WHITE PAGES	
	REHO ERIC J	PACIFIC BELL WHITE PAGES	
	SALMON E	PACIFIC BELL WHITE PAGES	
	SMITH M	PACIFIC BELL WHITE PAGES	
	STEVENS T W IV	PACIFIC BELL WHITE PAGES	
1980	Occupant	Pacific Telephone	
	1 Mc Crea Marvin J Sr	Pacific Telephone	
	3 Matz Norbert & Melissa	Pacific Telephone	
	4 Moreno Rayner	Pacific Telephone	
	6 Salmon E	Pacific Telephone	
	10 Reho Eric J	Pacific Telephone	
	11 Schatz L	Pacific Telephone	
	12 Cook L	Pacific Telephone	
	13 Yeoman Mary B	Pacific Telephone	
	15 Smith Kevin L	Pacific Telephone	
	17 Hassllnger Thos	Pacific Telephone	
1976	Atchison Fred W	Luskey Blue Book	
	Ballard HR	Luskey Blue Book	

FINDINGS

Year	Uses	Source
1976	Crow Robert E	Luskey Blue Book
	Escobedo Manva	Luskey Blue Book
	Knezevic Zivko	Luskey Blue Book
	Lee Jeffery R	Luskey Blue Book
	Medeles Francisco	Luskey Blue Book
	TufaDo Ron	Luskey Blue Book
	Wagner Linda	Luskey Blue Book
1971	Crews Robt C Marjorie L gdnr h	Community Directory Co.
1965	CREWS ROBT C (MARJORIE) LANDSCAPER H	Community Directory Co.
	CREWS ROBT C R	Community Directory Co.
	LANK MABEL H MRS R	Community Directory Co.
1962	Crews Robt r	Community Directory Co.
	Crews Robt C Marjorie ranch formn h	Community Directory Co.
	Lank Mabel H Mrs r	Community Directory Co.
1956	Crews Robt C Marjorie L gardnr	Glendale Directory Co.
	Lank Mabel H Mrs	Glendale Directory Co.

408 N HICKORY ST

Year	Uses	Source	
2006	MATEO S Tomas	Haines Company, Inc.	Image pg. A7
	MARTINEZ R	Haines Company, Inc.	Image pg. A7
	MARTINEZ Kenia	Haines Company, Inc.	Image pg. A7
	LLAMAS Rocio	Haines Company, Inc.	Image pg. A7
	HERNANDEZ Rosa	Haines Company, Inc.	Image pg. A7
	GOMEZ Alejandro	Haines Company, Inc.	Image pg. A7
	CRISTOBAL Virves	Haines Company, Inc.	Image pg. A7
	CRISTOBAL Virves	Haines Company, Inc.	Image pg. A7
	VIRVES Cristobal	Haines Company, Inc.	Image pg. A7
	APARTMENTS	Haines Company, Inc.	Image pg. A7
	AZARTE Lourdes	Haines Company, Inc.	Image pg. A7
1995	MONSALVO CARLOS	PACIFIC BELL WHITE PAGES	
1991	Burlingamie Kathy	PACIFIC BELL WHITE PAGES	
	Burlingame Nan	PACIFIC BELL WHITE PAGES	
	Burlingame S	PACIFIC BELL WHITE PAGES	
	Chinchilla Julio Cesar	PACIFIC BELL WHITE PAGES	
	Filares Herminia	PACIFIC BELL WHITE PAGES	
	Filares Ismaela	PACIFIC BELL WHITE PAGES	
	Hernandez Hector	PACIFIC BELL WHITE PAGES	

FINDINGS

Year	Uses	Source
1991	Lara Jose	PACIFIC BELL WHITE PAGES
1985	BALLARD H R	PACIFIC BELL WHITE PAGES
	CLAIRMONT F M	PACIFIC BELL WHITE PAGES
	MITCHELL C K	PACIFIC BELL WHITE PAGES
	SIMMONS ED G	PACIFIC BELL WHITE PAGES
1980	Occupant	Pacific Telephone
	1 Dlx L	Pacific Telephone
	5 Fernandez Gregory	Pacific Telephone
	6 Butler Annie L	Pacific Telephone
	7 Lewis Cerli	Pacific Telephone
	8 Timmerinan Glen M	Pacific Telephone
1976	Eckhardt Wayne	Luskey Blue Book
	Harada Masashi	Luskey Blue Book
	Peek Chuck	Luskey Blue Book
	Salazar Cresencio	Luskey Blue Book
	Townsend Scott W	Luskey Blue Book
1971	Fawcett Robt R h	Community Directory Co.
1965	FAWCETT ROBT R (CORRINNE) H	Community Directory Co.
1962	Fawcett Robt R Corrinne h	Community Directory Co.
1956	Putman Corinne Mrs	Glendale Directory Co.

410 N HICKORY ST

Year	Uses	Source
1985	FISCHELS MARGARET R	PACIFIC BELL WHITE PAGES

412 N HICKORY ST

Year	Uses	Source	
2006	MEDINA Manuel	Haines Company, Inc.	Image pg. A7
	FLORES Heriberto	Haines Company, Inc.	Image pg. A7
1971	Perez John R Marguerite S pkr h	Community Directory Co.	
1965	PEREZ JOHN (MARGT) PKR KING SALAD H	Community Directory Co.	
1962	Perez John R Marguerite pkr King Salad h	Community Directory Co.	
1956	Perez John Margt emp King Salad	Glendale Directory Co.	

415 N HICKORY ST

Year	Uses	Source	
2006	CRUZ Herbert	Haines Company, Inc.	Image pg. A7
	HERNANDEZ Cristina	Haines Company, Inc.	Image pg. A7
	MURRAY Douglas K	Haines Company, Inc.	Image pg. A7

FINDINGS

Year	Uses	Source
1995	GREATON EUNICE	PACIFIC BELL WHITE PAGES
	FURMINGER JACK	PACIFIC BELL WHITE PAGES
	GRIMES ARTHUR V	PACIFIC BELL WHITE PAGES
	HARRIS BLAKE& LINDA	PACIFIC BELL WHITE PAGES
	KJOME RAT PH J	PACIFIC BELL WHITE PAGES
1991	Claggett Norma B	PACIFIC BELL WHITE PAGES
	de Montmorency Chas E	PACIFIC BELL WHITE PAGES
	Gomer Pablo & Marco	PACIFIC BELL WHITE PAGES
	Harris Claude	PACIFIC BELL WHITE PAGES
	Kirkbride DL	PACIFIC BELL WHITE PAGES
	K ome Ralph J	PACIFIC BELL WHITE PAGES
	Murray Douglas K	PACIFIC BELL WHITE PAGES
	Stevens John E	PACIFIC BELL WHITE PAGES
	Zoellner K A	PACIFIC BELL WHITE PAGES
1985	DE MONTE D	PACIFIC BELL WHITE PAGES
	FURBEE ROY C	PACIFIC BELL WHITE PAGES
	KELLOGG JAY R	PACIFIC BELL WHITE PAGES
	KIRKBRIDE D L	PACIFIC BELL WHITE PAGES
	K OME RALPH J	PACIFIC BELL WHITE PAGES
	MATTSON CARROL W	PACIFIC BELL WHITE PAGES
	RICHEE VIRA E	PACIFIC BELL WHITE PAGES
	RIDER R S	PACIFIC BELL WHITE PAGES
	SANDERS SCOTT	PACIFIC BELL WHITE PAGES
	STEPHENS P	PACIFIC BELL WHITE PAGES
1980	301 de Montmorency Chas E	Pacific Telephone
	302 Novak Irene	Pacific Telephone
	303 Greene Phlllip L	Pacific Telephone
	305 Kjome Ralph J	Pacific Telephone
	307 Tafuri Wally S	Pacific Telephone
	Occupant	Pacific Telephone
	103 Clary Marvin C	Pacific Telephone
	104 Birkiand LM	Pacific Telephone
	105 Bensel Herb S	Pacific Telephone
	106 Richee Vira E	Pacific Telephone
	107 Apple Foster L	Pacific Telephone
	110 Harvey Marion t L	Pacific Telephone
	202 Schneider Ray	Pacific Telephone
1976	Chenier NM	Luskey Blue Book

FINDINGS

Year	Uses	Source
1976	Christensen Jeffrey C	Luskey Blue Book
	deMontmorency Charles E	Luskey Blue Book
	Demmer Cheryl	Luskey Blue Book
	Greene Phi I lip L Margaret	Luskey Blue Book
	Halley Roger E	Luskey Blue Book
	Kjome Ralph J	Luskey Blue Book
	LeChevalier Bob	Luskey Blue Book
	Lohmuller KD	Luskey Blue Book
	Mitzkat Susie	Luskey Blue Book
	Moore Peggy	Luskey Blue Book
	Nelson Verl J	Luskey Blue Book
	Novak Irene	Luskey Blue Book
	Oehlcr Frank J	Luskey Blue Book
	Short Allen	Luskey Blue Book
	T Tors Ltd	Luskey Blue Book
	Taber Aaron K Marv	Luskey Blue Book
	Tallev HG Margaret	Luskey Blue Book
	Weber Jeffery J	Luskey Blue Book

416 N HICKORY ST

Year	Uses	Source	
2006	ROJAS Ignacia	Haines Company, Inc.	Image pg. A7
	TELLEZ Pedro	Haines Company, Inc.	Image pg. A7
	VENEGAS Teodorico	Haines Company, Inc.	Image pg. A7
	ZEPEDA Maria	Haines Company, Inc.	Image pg. A7
	ZUNIGA Israel	Haines Company, Inc.	Image pg. A7
	PALOMAR VILLA	Haines Company, Inc.	Image pg. A7
	AGUILAR Rosendo	Haines Company, Inc.	Image pg. A7
	CAMARGO Josefa	Haines Company, Inc.	Image pg. A7
	CASTILLO Atanacia	Haines Company, Inc.	Image pg. A7
	COVARRUBIAS Veneranda	Haines Company, Inc.	Image pg. A7
	CRUZ Jeronimo	Haines Company, Inc.	Image pg. A7
	GARCIA Apolonio	Haines Company, Inc.	Image pg. A7
	GORDILLO Noe	Haines Company, Inc.	Image pg. A7
	HERNANDEZ Leonel	Haines Company, Inc.	Image pg. A7
	HERNANDEZ Ruiz Juana	Haines Company, Inc.	Image pg. A7
	JIMENEZ Salvador	Haines Company, Inc.	Image pg. A7
	MORALES Rosa	Haines Company, Inc.	Image pg. A7
	OLVERA Jessica	Haines Company, Inc.	Image pg. A7

FINDINGS

Year	Uses	Source	
2006	RAMIREZ Alejandro	Haines Company, Inc.	Image pg. A7
	RAMIREZ Juan C	Haines Company, Inc.	Image pg. A7
1995	CERVANTES ADOLFO T	PACIFIC BELL WHITE PAGES	
	CHRISTOPHER J	PACIFIC BELL WHITE PAGES	
	JIMENEZ A	PACIFIC BELL WHITE PAGES	
	MARISCAL GARCIA JAVLER	PACIFIC BELL WHITE PAGES	
	SANTOYO ALEJANDRINA	PACIFIC BELL WHITE PAGES	
1991	Caspari Alis	PACIFIC BELL WHITE PAGES	
	Dahl Christopher J	PACIFIC BELL WHITE PAGES	
	Gray T D	PACIFIC BELL WHITE PAGES	
	Marron Maritza	PACIFIC BELL WHITE PAGES	
	Marron Peter J	PACIFIC BELL WHITE PAGES	
	Marron Reginald E Jr	PACIFIC BELL WHITE PAGES	
	Marron Reginald Mrs Donna Dr Csbd	PACIFIC BELL WHITE PAGES	
	Mastro Michael	PACIFIC BELL WHITE PAGES	
	Pulido Justo	PACIFIC BELL WHITE PAGES	
	Watson Gabriel	PACIFIC BELL WHITE PAGES	
1985	MEYER ALTA C	PACIFIC BELL WHITE PAGES	
	MOSSA JEANIE M	PACIFIC BELL WHITE PAGES	
	PURPO R	PACIFIC BELL WHITE PAGES	
	RODRIGUEZ L G	PACIFIC BELL WHITE PAGES	
	SALCLDO JOSE	PACIFIC BELL WHITE PAGES	
	SANCHEZ VICTOR	PACIFIC BELL WHITE PAGES	
	SILVA MARCOS S	PACIFIC BELL WHITE PAGES	
	FLORENCE LARRY	PACIFIC BELL WHITE PAGES	
	DAY RUBIN	PACIFIC BELL WHITE PAGES	
	GEERS JOHN F	PACIFIC BELL WHITE PAGES	
	GRAY T D	PACIFIC BELL WHITE PAGES	
	MAGDALENO JAMLE & KELLY	PACIFIC BELL WHITE PAGES	
	ARCHER-BURTON WM JR	PACIFIC BELL WHITE PAGES	
	BERGER TIMOTHY	PACIFIC BELL WHITE PAGES	
	BYRD CHRISTINE E	PACIFIC BELL WHITE PAGES	
	CACIOPPO JERRY C	PACIFIC BELL WHITE PAGES	
	DARAPHONHDETH PHAKDY	PACIFIC BELL WHITE PAGES	
1980	Occupant	Pacific Telephone	
	1 Farrel ISM	Pacific Telephone	
	2 Stiele Jeffron G	Pacific Telephone	
	4 Chairez Eduardo Garcia	Pacific Telephone	

FINDINGS

Year	Uses	Source
1980	5 Meyer Alta C	Pacific Telephone
	7 Tucker R A	Pacific Telephone
	8 Burgos Fernando & Soledad	Pacific Telephone
	9 Kilgore Harry	Pacific Telephone
	18 Matthews J L	Pacific Telephone
	21 Briscoe Marianna Micki	Pacific Telephone
	23 Pabon Sollto D	Pacific Telephone
	24 Crow Robt E	Pacific Telephone
	25 Longrie Richard	Pacific Telephone
	26 Schoo Reuben Mr & Mrs	Pacific Telephone
1976	Bishop Michael	Luskey Blue Book
	Dhesi Jagiit Singh	Luskey Blue Book
	Kearney Michael L	Luskey Blue Book
	Kent Paul	Luskey Blue Book
	Meyer Alta C	Luskey Blue Book
	Morris OJ	Luskey Blue Book
	Pepia Joseph L	Luskey Blue Book
	Redding Loretta	Luskey Blue Book
	Salem Villa Apartments	Luskey Blue Book
	Stewart John T	Luskey Blue Book
	WandrickMJ	Luskey Blue Book
	Woodruff Lauren	Luskey Blue Book
1971	Aldridge Robt D Marilyn USN h	Community Directory Co.
	Avant Wm USN r	Community Directory Co.
	Brewer Carl D Nobrma J asst mgr Kinney Shoe h	Community Directory Co.
	Brown Leslie E Connie R USN h	Community Directory Co.
	Carr Chas M mgr Carrs Auto Parts h	Community Directory Co.
	Case Holley V med sec h	Community Directory Co.
	Flood M Eloise nurse h	Community Directory Co.
	Geck Gary E Linda K dispr h	Community Directory Co.
	Gifford Melvin A Helen M mgr Salem Villa Apts h	Community Directory Co.
	Hendrickson B J emp bank h	Community Directory Co.
	Keyes Henry D Sharon M stock clk h	Community Directory Co.
	Kossmann Richd F asst parts mgr Murray Buick h	Community Directory Co.
	Makela Jas D Dorothy A asst mgr h	Community Directory Co.
	Martin Bobby Joyce h	Community Directory Co.
	Nichols Mickey J USN h	Community Directory Co.

FINDINGS

Year	Uses	Source
1971	Norris Gale G prod planner NCR h	Community Directory Co.
	ONeal Carol A slswmn h	Community Directory Co.
	Salem Villa Apartments	Community Directory Co.
	Smith Harold D h	Community Directory Co.
	Strain Jas P electr techn h	Community Directory Co.
	Vest Michl L h	Community Directory Co.
	Weipert Gene F emp City h	Community Directory Co.
	Welford Alvin R Janet J emp Naval Air Sta h	Community Directory Co.
	White Duane h	Community Directory Co.
	Wojkowski Edw h	Community Directory Co.

418 N HICKORY ST

Year	Uses	Source	
2006	APARTMENTS	Haines Company, Inc.	Image pg. A7
	AUTUMNWOOD VILLAS	Haines Company, Inc.	Image pg. A7
	CASTILLO Orfi	Haines Company, Inc.	Image pg. A7
	GALLEGOS Ignacio	Haines Company, Inc.	Image pg. A7
	MARROQUIN Gerardo	Haines Company, Inc.	Image pg. A7
	MARTINEZ Jose H	Haines Company, Inc.	Image pg. A7
	MERIDA Tomas	Haines Company, Inc.	Image pg. A7
	MILAN Hernandez	Haines Company, Inc.	Image pg. A7
	PANIAGUA Damian	Haines Company, Inc.	Image pg. A7
	PEREZ Natividad	Haines Company, Inc.	Image pg. A7
	PILARES Martin	Haines Company, Inc.	Image pg. A7
	RAMIREZ Cruz Felipe	Haines Company, Inc.	Image pg. A7
	RODRIGUEZ Martha	Haines Company, Inc.	Image pg. A7
	SARATE Gregorio	Haines Company, Inc.	Image pg. A7
	SOTO Jose	Haines Company, Inc.	Image pg. A7
	TORRES Lorenzo	Haines Company, Inc.	Image pg. A7
	VASQUEZ Eufemia	Haines Company, Inc.	Image pg. A7
	VERA Ricardo	Haines Company, Inc.	Image pg. A7
1995	GARCIA J	PACIFIC BELL WHITE PAGES	
	MANAGEMENT CANSULTANT	PACIFIC BELL WHITE PAGES	
	PANIAGUA ABELARDO	PACIFIC BELL WHITE PAGES	
1991	Fischels Margaret R	PACIFIC BELL WHITE PAGES	
	Fischer A M	PACIFIC BELL WHITE PAGES	
	Hall Al	PACIFIC BELL WHITE PAGES	
	Hall Albert	PACIFIC BELL WHITE PAGES	

FINDINGS

Year	Uses	Source
1991	Stiles David C	PACIFIC BELL WHITE PAGES
	Youde David L	PACIFIC BELL WHITE PAGES
1985	ESCAMILLA REFUGIO	PACIFIC BELL WHITE PAGES
	HALL JOANNE GROSS	PACIFIC BELL WHITE PAGES
	JIMNENEZ ANGEL LUIS	PACIFIC BELL WHITE PAGES
	MILLER ROY & PATRICIA	PACIFIC BELL WHITE PAGES
	PIERCE ALLAN	PACIFIC BELL WHITE PAGES
	PURDY MERGE	PACIFIC BELL WHITE PAGES
	SCHRADER KEVIN R	PACIFIC BELL WHITE PAGES
	STAFFORD PATTI	PACIFIC BELL WHITE PAGES
	WILEY HELEN C	PACIFIC BELL WHITE PAGES
	BELCASTRO TIM J & KATHLEEN	PACIFIC BELL WHITE PAGES
	BROWN STEVE M	PACIFIC BELL WHITE PAGES
1980	Occupant	Pacific Telephone
	30 Schrader Kevin R	Pacific Telephone
	32 Fischels Margaret R	Pacific Telephone
	33 Wood Paul	Pacific Telephone
	34 Moreno Mary A	Pacific Telephone
	38 Parlette John	Pacific Telephone
	39 Frazier CR	Pacific Telephone
	230 Bailey David W	Pacific Telephone
	233 Pruitt Lonnie & Joy	Pacific Telephone
	234 Ellwood Mary	Pacific Telephone
	235 Swanson Y	Pacific Telephone
1976	Cary Dennis	Luskey Blue Book
	Christensen Kornum	Luskey Blue Book
	Cornell ALice P	Luskey Blue Book
	Deal Jerry A	Luskey Blue Book
	DeCasas Aidres Bertha	Luskey Blue Book
	Hoey Walter S	Luskey Blue Book
	Minnick Ron	Luskey Blue Book
	Peterson John S	Luskey Blue Book
	Wagner Calvin	Luskey Blue Book
1971	Altamore G M r	Community Directory Co.
	Archuleta Gladys D tchr h	Community Directory Co.
	Armijo Tommi tchr r	Community Directory Co.
	Burnham Arnold G USN r	Community Directory Co.
	Campbell Thos H USN r	Community Directory Co.

FINDINGS

Year	Uses	Source
1971	Cramer Sharon G h	Community Directory Co.
	Dillard Nancy J touch up r	Community Directory Co.
	Fernald Marie emp Aeroscientific Corp h	Community Directory Co.
	Fohl P A h	Community Directory Co.
	Gilbert Russell W Barbara L gdnr h	Community Directory Co.
	Gill Glen D Florence I electr techn h	Community Directory Co.
	Good Garv slsmn r	Community Directory Co.
	Gore Anthony G USN h	Community Directory Co.
	Hamilton A Glenn B J bldr contr h	Community Directory Co.
	Hamilton Greg T r	Community Directory Co.
	Harden Jimmy B Norma J drftsmn h	Community Directory Co.
	Hatcher Terry Glenys L roofer h	Community Directory Co.
	Hutton Betty M wtrs h	Community Directory Co.
	Jacobs Owen L Barbara A USN h	Community Directory Co.
	Michener Chas K eng h	Community Directory Co.
	Nelson Garth C Carolyn T acct h	Community Directory Co.
	Nickel Carl equip opr h	Community Directory Co.
	Nickel Jim L USN r	Community Directory Co.
	Oetgen Donald J Soboba Awning Co h	Community Directory Co.
	Ryker Jas R Mary L USN h	Community Directory Co.
	Simonsen Sylvia C mgr Agrusas h	Community Directory Co.
	Sison Onofre S slsmn h	Community Directory Co.
	Smiley Edith R h	Community Directory Co.
	Smith Fred C supt of mntce h K	Community Directory Co.
	Webster Merlyn H jr Linda J indus eng clk h	Community Directory Co.
	Wilken Jois J mgr h	Community Directory Co.
	Wolfenberger G S h	Community Directory Co.
	Wood Gregory A USN h	Community Directory Co.
1965	CALDERON JOE P (MARY) CONSTRWKR H	Community Directory Co.
1962	Veltrano Mary Mrs h	Community Directory Co.

422 N HICKORY ST

Year	Uses	Source
1962	Kleinfeldt Ruby F Mrs h	Community Directory Co.
1956	Hazelton Eliz R Mrs	Glendale Directory Co.

FINDINGS

425 N HICKORY ST

Year	Uses	Source	
2006	APARTMENTS	Haines Company, Inc.	Image pg. A7
	GARCIA Maria	Haines Company, Inc.	Image pg. A7
	GLASGOW Amanda	Haines Company, Inc.	Image pg. A7
	GONZALEZ Rosa	Haines Company, Inc.	Image pg. A7
	PERSEN Victor	Haines Company, Inc.	Image pg. A7
	ROGERS Nathan	Haines Company, Inc.	Image pg. A7
1995	DIEGO BEMABE	PACIFIC BELL WHITE PAGES	
	HICKEY H M	PACIFIC BELL WHITE PAGES	
	MCCAIN CLINT & LINDA	PACIFIC BELL WHITE PAGES	
1991	Steichen Jeff	PACIFIC BELL WHITE PAGES	
	Taskett Bill	PACIFIC BELL WHITE PAGES	
	Taskett C.....	PACIFIC BELL WHITE PAGES	
	Baker D	PACIFIC BELL WHITE PAGES	
	Christiansen Ralph N	PACIFIC BELL WHITE PAGES	
	Dial S	PACIFIC BELL WHITE PAGES	
	Johnson Erwin S	PACIFIC BELL WHITE PAGES	
	Phi H	PACIFIC BELL WHITE PAGES	
1985	ALLRED KEN	PACIFIC BELL WHITE PAGES	
	ANDREWS JOHN H	PACIFIC BELL WHITE PAGES	
	BOYD JERRY L	PACIFIC BELL WHITE PAGES	
	CALSBECK L S	PACIFIC BELL WHITE PAGES	
	CHRISTIANSEN RALPH N	PACIFIC BELL WHITE PAGES	
	HETTICH TIMOTHY B	PACIFIC BELL WHITE PAGES	
	JOHNSON ERWIN S	PACIFIC BELL WHITE PAGES	
	KLUTH R J	PACIFIC BELL WHITE PAGES	
	KNAB KARL H	PACIFIC BELL WHITE PAGES	
	LILLLS JOHN P	PACIFIC BELL WHITE PAGES	
	ORTEGA GILBERT	PACIFIC BELL WHITE PAGES	
	PARNES LARRY A	PACIFIC BELL WHITE PAGES	
	REED JOHN C	PACIFIC BELL WHITE PAGES	
	SANDELL RON	PACIFIC BELL WHITE PAGES	
	SIMON A MICHAEL	PACIFIC BELL WHITE PAGES	
	THORSON MAXWELL DR	PACIFIC BELL WHITE PAGES	
	TRAYER M E	PACIFIC BELL WHITE PAGES	
	VAUGHT STEVE P	PACIFIC BELL WHITE PAGES	
	WRIGHT L	PACIFIC BELL WHITE PAGES	
	YATESGEO	PACIFIC BELL WHITE PAGES	

FINDINGS

Year	Uses	Source
1976	Alimossy Susan	Luskey Blue Book
	Bigotti Ernie	Luskey Blue Book
	Boyd Jerry L	Luskey Blue Book
	Christiansen Ralph N	Luskey Blue Book
	Cohane Ira A	Luskey Blue Book
	Cohen L	Luskey Blue Book
	Doucette MF	Luskey Blue Book
	Dioucette Robert C	Luskey Blue Book
	Gadient Heinz	Luskey Blue Book
	IIOSKI Stojadin	Luskey Blue Book
	Imaeda Kazuyuki	Luskey Blue Book
	Koplowitz Herbert C	Luskey Blue Book
	Koukari Raymond M Jr	Luskey Blue Book
	Lievanos rlThomas	Luskey Blue Book
	Livingston JZHazel	Luskey Blue Book
	McDonald EL	Luskey Blue Book
	Mead FC	Luskey Blue Book
	Moore Paul A	Luskey Blue Book
	Moore Paul A	Luskey Blue Book
	Mon is Robert	Luskey Blue Book
	Nelson Milo L	Luskey Blue Book
	Oakes William H	Luskey Blue Book
	Williams Mabel K	Luskey Blue Book
	Zittle Wendy B	Luskey Blue Book

N. Fig St.

201 N. Fig St.

Year	Uses	Source	
2006	PALOMAR VISTA HEALTHCARE CNTR	Haines Company, Inc.	Image pg. A8
	ESCONDO CONVALESCENT CENTER	Haines Company, Inc.	Image pg. A8
2000	ESCONDO CONVALESCENT CENTER	Haines Company, Inc.	
	PERKINS Neale	Haines Company, Inc.	
	PORTABLE X RAY CHASE	Haines Company, Inc.	
	SUNRISE CARE CTR ESCNDDO WEST	Haines Company, Inc.	
	ESCONDO CONVALESCENT CENTER	Haines Company, Inc.	
1995	Care West Escondido Nursing & Rehabilitation Center	PACIFIC BELL WHITE PAGES	
	Escondido Convalescent Center	PACIFIC BELL WHITE PAGES	

Year	Uses	Source
1991	Escondido Convalescent Center	PACIFIC BELL WHITE PAGES
1985	ESCONDIDO CONVALESCENT CENTER	PACIFIC BELL WHITE PAGES
	SKINNER ANNE F	PACIFIC BELL WHITE PAGES
	TICHENOR ALICE L	PACIFIC BELL WHITE PAGES
1980	Escondldo Convalescent Center	Pacific Telephone
1976	Escondido Convalescent Center	Luskey Blue Book
	Kimmel Edna	Luskey Blue Book
1971	Casa Blanca Convalescent Home	Community Directory Co.
1965	CASA BLANCA CONVALESCENT HOME	Community Directory Co.

PENNSYLVANIA AVE E

402 PENNSYLVANIA AVE E

Year	Uses	Source
1980	Sierra Felix	Pacific Telephone

418 PENNSYLVANIA AVE E

Year	Uses	Source
2000	PEREZ Eudoxio	Haines Company, Inc.
	ORTIZ Silveria	Haines Company, Inc.
1980	Ortiz Concepcion	Pacific Telephone

426 PENNSYLVANIA AVE E

Year	Uses	Source
2000	XXXX	Haines Company, Inc.
1980	Sanchez Dani & Melody	Pacific Telephone

436 PENNSYLVANIA AVE E

Year	Uses	Source
2000	XXXX	Haines Company, Inc.
1980	Gomez Manuel	Pacific Telephone

460 PENNSYLVANIA AVE E

Year	Uses	Source
2000	RED CROSS BLOOD SERVICES	Haines Company, Inc.
	AMER RED CROSS BLOOD SERVICES	Haines Company, Inc.
	CUTTING Carol	Haines Company, Inc.
1980	Stretch & Sew Fabrics	Pacific Telephone

FINDINGS

466 PENNSYLVANIA AVE E

Year	Uses	Source
2000	XXXX	Haines Company, Inc.
1980	Castaneda Alfonso	Pacific Telephone

482 PENNSYLVANIA AVE E

Year	Uses	Source
2000	KORNER MARKET & DELI	Haines Company, Inc.
	ABOU Hamze	Haines Company, Inc.
1980	Korner Market & Deli	Pacific Telephone

611 PENNSYLVANIA AVE E

Year	Uses	Source
2000	XXXX	Haines Company, Inc.

641 PENNSYLVANIA AVE E

Year	Uses	Source
2000	TRIFUNOVIC ROBT MD	Haines Company, Inc.
	HANNIG JOHN R MD	Haines Company, Inc.
	JONES DONALD A MD	Haines Company, Inc.
	ESCONDO OB GYN MDCL	Haines Company, Inc.
	COMUNALE Roderick	Haines Company, Inc.
	BURINGRUD DUANE MD	Haines Company, Inc.
	SHAW WYNTON G MD	Haines Company, Inc.
	KOHATSU KAREN E MD	Haines Company, Inc.
	KAPLAN ROBERT P DO	Haines Company, Inc.
1980	Escondldo OB GYN Medical Group Inc	Pacific Telephone
	Escondido Pediatric Medical Group	Pacific Telephone
	Pincus Wm B MD & Keller Michael I MD	Pacific Telephone
	641 East Pennsylvania Medical Lab	Pacific Telephone
	Occupant	Pacific Telephone
	202 Smith Stephen D MD	Pacific Telephone
	201 Kelley Chas D MD	Pacific Telephone
	101 Klein Gerald L MD	Pacific Telephone

650 PENNSYLVANIA AVE E

Year	Uses	Source
2000	XXXX	Haines Company, Inc.

651 PENNSYLVANIA AVE E

Year	Uses	Source
2000	HAMMILL FRED S MD	Haines Company, Inc.
	BOSCH PHILIP C MD	Haines Company, Inc.

661 PENNSYLVANIA AVE E

Year	Uses	Source
2000	SOUTHWST MEDICAL SERVICES	Haines Company, Inc.
	SHACK MICHAEL J MD	Haines Company, Inc.
	GOLDSTEIN EARL H MD	Haines Company, Inc.
	WARREN ROBERT S MD	Haines Company, Inc.
1980	Southwest Neurology Medical Group A Medical	Pacific Telephone

S Grape St

125 S Grape St

Year	Uses	Source
2014	PSYCHIATRIC ASSOCIATES	EDR Digital Archive
	PSYCHIATRIC ASSOCIATES NORTH	EDR Digital Archive
	PSYCHIATRIC ASSOCIATES NORTH	EDR Digital Archive
	PSYCHIATRIC ASSOCIATES	EDR Digital Archive
2010	NEWHOUSE MICHAEL A MD	EDR Digital Archive
	PSYCHIATRIC ASSOCIATES NORTH	EDR Digital Archive
	PSYCHIATRIC ASSOCIATES NORTH	EDR Digital Archive
	NEWHOUSE MICHAEL A MD	EDR Digital Archive

126 S Grape St

Year	Uses	Source
2014	JENNY LYNN ENSTROM DC	EDR Digital Archive
	JENNY LYNN ENSTROM DC	EDR Digital Archive
2010	BACK TO HEALTH CHIROPRACTIC	EDR Digital Archive
	BACK TO HEALTH CHIROPRACTIC	EDR Digital Archive

128 S Grape St

Year	Uses	Source
2014	A JOYOUS AFFAIR	EDR Digital Archive
	A JOYOUS AFFAIR	EDR Digital Archive

142 S Grape St

Year	Uses	Source
2014	ACUPUNCTURE & CHIROPRACTIC CEN	EDR Digital Archive
	MINX SPA	EDR Digital Archive
	ACUPUNCTURE & CHIROPRACTIC CEN	EDR Digital Archive
	MINX SPA	EDR Digital Archive
2010	ACUPUNCTURE & CHIROPRACTIC CEN	EDR Digital Archive
	UMMA MIA	EDR Digital Archive
	ACUPUNCTURE & CHIROPRACTIC CEN	EDR Digital Archive
	UMMA MIA	EDR Digital Archive

144 S Grape St

Year	Uses	Source
2014	WOLLMAN WEALTH DESIGNS INC	EDR Digital Archive
	WOLLMAN WEALTH DESIGNS INC	EDR Digital Archive
2010	WOLLMAN WEALTH DESIGNS INC	EDR Digital Archive
	ESOCTERIC RESEARCH & EDCU	EDR Digital Archive
	WOLLMAN WEALTH DESIGNS INC	EDR Digital Archive
	ESOCTERIC RESEARCH & EDCU	EDR Digital Archive

S HICKORY ST

116 S HICKORY ST

Year	Uses	Source
1995	Corso Michael DC	PACIFIC BELL WHITE PAGES
1991	Corso Michael DC	PACIFIC BELL WHITE PAGES
1985	MC FARLAND CHIROPRACTIC GROUP	PACIFIC BELL WHITE PAGES
1980	Mc Farland Richard L DC	Pacific Telephone
1976	EscDermatologyMedGroup Inc	Luskey Blue Book
1971	Escondido Dermatology Medical Group Jos C College M D & Richd E Dickerson M D	Community Directory Co.
	Dickerson Richd E M D dermatologist	Community Directory Co.
	College Joseph C M D dermatologist	Community Directory Co.
1965	MULDER & SHAW MD OBSTETRICS & GYNECOLOGY	Community Directory Co.
1962	Mulder Harold H phys	Community Directory Co.

FINDINGS

VALLEY

114 VALLEY

Year	Uses	Source
1960	Reyes Miguel G	The Pacific Telephone Telegraph Co.

115 VALLEY

Year	Uses	Source
1955	Carter Juanita	The Pacific Telephone & Telegraph Co.

121 VALLEY

Year	Uses	Source
1960	Figueroa Henry E	The Pacific Telephone Telegraph Co.

150 VALLEY

Year	Uses	Source
1955	Fire Calls Only	The Pacific Telephone & Telegraph Co.
	Escondido City of City Band Stand City Park City Hall	The Pacific Telephone & Telegraph Co.
	Business Calls	The Pacific Telephone & Telegraph Co.
	Escondido City of City Band Stand City Park City Hall	The Pacific Telephone & Telegraph Co.

Valley Blvd

100 Valley Blvd

Year	Uses	Source
2014	ESCONDIDO CITY OF	EDR Digital Archive
	ESCONDIDO CITY OF	EDR Digital Archive
2010	ESCONDIDO CITY OF	EDR Digital Archive
	ESCONDIDO CITY OF	EDR Digital Archive

VALLEY BLVD

100 VALLEY BLVD

Year	Uses	Source
2000	XXXX	Haines Company, Inc.
1985	ESCONDIDO MUTUAL WATER CO	PACIFIC BELL WHITE PAGES
	GREEN MUTUAL WATER CO	PACIFIC BELL WHITE PAGES
1980	Escondido City Of	Pacific Telephone
1971	City Hall	Community Directory Co.
	ESCONDIDO CITY GOVERNMENT	Community Directory Co.

FINDINGS

Year	Uses	Source
1965	ESCONDIDO CITY GOVERNMENT	Community Directory Co.
1962	ESCONDIDO CITY GOVERNMENT	Community Directory Co.
	City Hall	Community Directory Co.
	POLICE DEPARTMENT	Community Directory Co.
1956	POLICE DEPARTMENT	Glendale Directory Co.
1950	E Vally	The Pacific Telephone Telegraph Co.
	CQty Clerk	The Pacific Telephone Telegraph Co.
	Fire Calls Only	The Pacific Telephone Telegraph Co.
	Police Department	The Pacific Telephone Telegraph Co.
1945	Escondido City of City Hall	Southern California Telephone Co.
	Fire Calls Only	Southern California Telephone Co.
	Police Department	Southern California Telephone Co.
	Fire Calls Only	Southern California Telephone Co.
	Water Dept	Southern California Telephone Co.
1940	Escondido City Hall	Southern California Telephone Co.
	Escondido Fire Dept Police Department	Southern California Telephone Co.
	Escondido Fire Dept Water Dept	Southern California Telephone Co.

108 VALLEY BLVD

Year	Uses	Source
1938	Isham Irving E	San Diego Directory Co.

112 VALLEY BLVD

Year	Uses	Source
1940	Gimblett Ralph L r	Southern California Telephone Co.
1938	Gimblett Ralph L Dorothea clk	San Diego Directory Co.

113 VALLEY BLVD

Year	Uses	Source
1971	Gabay Christine h	Community Directory Co.
1965	COPE EVADNA A MRS H	Community Directory Co.
1962	Cope Evadna A Mrs emp Palomar Hosp h	Community Directory Co.
1956	Cope Evadna Dollie Mrs	Glendale Directory Co.

115 VALLEY BLVD

Year	Uses	Source
1971	Piper Manya sisldy Walker Scott h	Community Directory Co.
1965	SUNDVALL LIN MRS EMP PENNEY S H	Community Directory Co.
1962	Thompson Cath Mrs h	Community Directory Co.
1956	Baldwin Lucille Mrs	Glendale Directory Co.

FINDINGS

119 VALLEY BLVD

Year	Uses	Source
1971	Hopson May E h	Community Directory Co.
1965	HOPSON MAY E MRS H	Community Directory Co.
1962	Hopson May E Mrs h	Community Directory Co.
1956	Hopson May E Mrs	Glendale Directory Co.
1950	Campbell Julia Mrs r	The Pacific Telephone Telegraph Co.

120 VALLEY BLVD

Year	Uses	Source
1933	E Valley Poultry Association J C Deggelman sec treas	San Diego Directory Co.

121 VALLEY BLVD

Year	Uses	Source
1971	Haynes Villa S h	Community Directory Co.
1965	BRIGHT EDWINA R MRS H	Community Directory Co.
1962	Bright Edwina R Mrs h	Community Directory Co.
1956	Bright Edwina R Mrs	Glendale Directory Co.

127 VALLEY BLVD

Year	Uses	Source	
2006	XXXX	Haines Company, Inc.	Image pg. A9
2000	XXXX	Haines Company, Inc.	
1985	BILLINGS PAUL & LINDA	PACIFIC BELL WHITE PAGES	
1971	Hewitt Hester L h	Community Directory Co.	
1965	FEIT PHIL MRS R	Community Directory Co.	
	FELT CLAUDINE NURSE H	Community Directory Co.	
1962	Feit Claudine nurse Palomar Hosp h	Community Directory Co.	
1956	Marchand Raoul J Marion dentist	Glendale Directory Co.	

129 VALLEY BLVD

Year	Uses	Source	
2006	XXXX	Haines Company, Inc.	Image pg. A9
2000	FIALA Judith	Haines Company, Inc.	
1995	FIALA DAN	PACIFIC BELL WHITE PAGES	
1980	Kimball Margaret	Pacific Telephone	
1976	Kimball Margaret	Luskey Blue Book	
1971	Whigham Ida M h	Community Directory Co.	
1962	Whigham Clifford G Ida h	Community Directory Co.	

FINDINGS

Year	Uses	Source	
1956	Whigham Clifford G Ida M baker Buy & Save	Glendale Directory Co.	

131 VALLEY BLVD

Year	Uses	Source	
2006	HERNANDEZ Juan	Haines Company, Inc.	Image pg. A9
2000	XXXX	Haines Company, Inc.	
1991	Doyle Pat	PACIFIC BELL WHITE PAGES	
	Doyle RA	PACIFIC BELL WHITE PAGES	
1980	Conley Florence C	Pacific Telephone	
1965	BRASHEAR ETHEL MRS H	Community Directory Co.	
1962	Crenshaw Gretchen H Mrs h	Community Directory Co.	
1956	Greenleaf Roy Eliz B	Glendale Directory Co.	

133 VALLEY BLVD

Year	Uses	Source	
2006	DE Leon Perla	Haines Company, Inc.	Image pg. A9
2000	XXXX	Haines Company, Inc.	
1976	Marchand James Judith	Luskey Blue Book	
1971	Waldorf Lois I wtrs h	Community Directory Co.	
1965	GEIGER MARION E MRS H	Community Directory Co.	
1962	Geiger Marion E Mrs emp Palomar Hosp h	Community Directory Co.	
1956	Riggs Donald L Eliz H clk Buy & Save	Glendale Directory Co.	
	New W Marvin Lena parts mgr Bair Motors	Glendale Directory Co.	

147 VALLEY BLVD

Year	Uses	Source
1965	BAKER J RAY REALTOR	Community Directory Co.
1962	FLETCHER EUGENE B INC Real Estate J C Thompson mgr	Community Directory Co.
1956	Cunningham Robt O uphol Townecraft	Glendale Directory Co.
	Cunningham Harry W Jessie cbtmkr Townecraft	Glendale Directory Co.

150 VALLEY BLVD

Year	Uses	Source
1950	Fire Dept Business Calls	The Pacific Telephone Telegraph Co.
	Fire Calls Only	The Pacific Telephone Telegraph Co.
1945	Fire Dept Business Calls	Southern California Telephone Co.
	Fire Calls Only	Southern California Telephone Co.

Year	Uses	Source	
1940	Escondido Fire Dept Business Calls	Southern California Telephone Co.	
	Escondido Fire Dept Fire Calls Only	Southern California Telephone Co.	

151 VALLEY BLVD

Year	Uses	Source	
2006	XXXX	Haines Company, Inc.	Image pg. A9
2000	HRNJAK Rajko	Haines Company, Inc.	
1985	CRUZ A	PACIFIC BELL WHITE PAGES	
1965	DOWER BERNARD M (GLORIA) BONDSMN	Community Directory Co.	
1962	Dower Ben Gloria h	Community Directory Co.	
1956	Rhead Wallace M Marie	Glendale Directory Co.	

Valley Blvd

153 Valley Blvd

Year	Uses	Source
2010	VERNES PARTIAL DENTURES	EDR Digital Archive
	VERNES PARTIAL DENTURES	EDR Digital Archive

VALLEY BLVD

153 VALLEY BLVD

Year	Uses	Source	
2006	XXXX	Haines Company, Inc.	Image pg. A9
1991	Garcia Angela	PACIFIC BELL WHITE PAGES	
1965	JUAN S BARBER SHOP (JOHN C DTI)	Community Directory Co.	
1962	JUANS BARBER SHOP John C Dias	Community Directory Co.	
1956	Hewitt Geo L Hester emp City Water Co	Glendale Directory Co.	

155 VALLEY BLVD

Year	Uses	Source	
2006	JAIMES Obdulia	Haines Company, Inc.	Image pg. A9
2000	SEDANO Jose M	Haines Company, Inc.	
1995	PORTILLA EA	PACIFIC BELL WHITE PAGES	
1991	Velez Humberto	PACIFIC BELL WHITE PAGES	
1985	GODINEZ IGNACIO	PACIFIC BELL WHITE PAGES	
1980	Garcia Angela	Pacific Telephone	
1971	Solorio Aurora H lab h	Community Directory Co.	

211 VALLEY BLVD

Year	Uses	Source
1965	ED S SHELL SERVICE	Community Directory Co.
1962	Eds Shell Service	Community Directory Co.
1956	CLARKES SHELL SERVICE E C Jamison	Glendale Directory Co.

VALLEY CTR

113 VALLEY CTR

Year	Uses	Source
1991	Mc Donald Colleen t O Box	PACIFIC BELL WHITE PAGES

172 VALLEY CTR

Year	Uses	Source
1991	Johnson Craig T P O Box	PACIFIC BELL WHITE PAGES

175 VALLEY CTR

Year	Uses	Source
1991	Mazzetti Frank & Sons Feed & Seed Star Rt Box	PACIFIC BELL WHITE PAGES

VALLEY DR

129 VALLEY DR

Year	Uses	Source
1985	FIALA JUDITH	PACIFIC BELL WHITE PAGES

133 VALLEY DR

Year	Uses	Source
1985	RAEDEL PEARL & KEN	PACIFIC BELL WHITE PAGES

151 VALLEY DR

Year	Uses	Source
1995	SEDANO G	PACIFIC BELL WHITE PAGES

153 VALLEY DR

Year	Uses	Source
1985	GARCLEA ANGELA	PACIFIC BELL WHITE PAGES

203 VALLEY DR

Year	Uses	Source
1955	Cosentino E H	R. L. Polk & Co.

FINDINGS

220 VALLEY DR

Year	Uses	Source
1995	CHELLBERG ALAN & JUDY	PACIFIC BELL WHITE PAGES

VALLEY PKY E

410 VALLEY PKY E

Year	Uses	Source
2000	ACTION CAR WASH	Haines Company, Inc.

435 VALLEY PKY E

Year	Uses	Source
2000	MIRYANIS ALTERATION	Haines Company, Inc.

436 VALLEY PKY E

Year	Uses	Source
2000	XXXX	Haines Company, Inc.

437 VALLEY PKY E

Year	Uses	Source
2000	XXXX	Haines Company, Inc.

451 VALLEY PKY E

Year	Uses	Source
2000	PELLEGRINO Frank	Haines Company, Inc.

453 VALLEY PKY E

Year	Uses	Source
2000	CRAZY FRANKS CARPET	Haines Company, Inc.

464 VALLEY PKY E

Year	Uses	Source
2000	XXXX	Haines Company, Inc.

488 VALLEY PKY E

Year	Uses	Source
2000	INDSTRL & SPORTS MEDICAL CENTER	Haines Company, Inc.
	HIRSCH GREGORY L MD	Haines Company, Inc.
	JAUREGUI NICHOLAS MD	Haines Company, Inc.
	JONES DONALD A MD	Haines Company, Inc.
	JONES THOMAS A MD FACS	Haines Company, Inc.
	KANTER BENJAMIN MD	Haines Company, Inc.

FINDINGS

Year	Uses	Source
2000	KELLY JON P MD	Haines Company, Inc.
	KNUTSON THOMAS R MD	Haines Company, Inc.
	LANGFORD GREGORY MD	Haines Company, Inc.
	LEAHY DENNIS R MD FACC	Haines Company, Inc.
	LEE GILBERT MD	Haines Company, Inc.
	MALEK MIKHAIL R MD FACC	Haines Company, Inc.
	MANN JOSEPH M 3D MD	Haines Company, Inc.
	MARTIN F M MD FACS	Haines Company, Inc.
	MULVIHILL DANIEL F MD FACC	Haines Company, Inc.
	MUNAFO DOMINIC A MD	Haines Company, Inc.
	MUSGRAVE NELSON DDS	Haines Company, Inc.
	NORTH CO INTERNISTS	Haines Company, Inc.
	NORTH CO ORAL SRGRY	Haines Company, Inc.
	OMEARA PATRICK M MD	Haines Company, Inc.
	OTOSHI JAMES S MD	Haines Company, Inc.
	PALOMAR ORTHOPAEDIC	Haines Company, Inc.
	PARKWAY RDLGY CTR	Haines Company, Inc.
	PARKWAY URGENT CARE	Haines Company, Inc.
	PINCOCK NORMAN W MD	Haines Company, Inc.
	REICHMAN ROBT T MD	Haines Company, Inc.
	RINDERKNECHT H R MD	Haines Company, Inc.
	SAFI AKBER M MD INT MED	Haines Company, Inc.
	SOUTHWST SURGICAL ASSOCIATES	Haines Company, Inc.
	TRESTMAN KENNETH MD	Haines Company, Inc.
	UNHOLD G P DMD MD	Haines Company, Inc.
	UNILAB	Haines Company, Inc.
	V R C PARKWAY RDLGY	Haines Company, Inc.
	WOLF CLIFFORD J DPM FACFO	Haines Company, Inc.
	WOLF DAVID IRA MD	Haines Company, Inc.
	ZIERING ROBERT W MD FAAAI	Haines Company, Inc.
	BUILDING	Haines Company, Inc.
	ALLERGY & IMMUNOLOGY MEDICAL GRP	Haines Company, Inc.
	BENDER FRANK D MD	Haines Company, Inc.
	BJERLING CHIROPRACTIC CLINIC	Haines Company, Inc.
	BJERLING STEFAN DC	Haines Company, Inc.
	BJERLING STEFAN DC	Haines Company, Inc.
	CHESLER BRADLEY MD	Haines Company, Inc.
	CLOYD DAVID W MD	Haines Company, Inc.

FINDINGS

Year	Uses	Source
2000	DERMATOLOGY SPCLST	Haines Company, Inc.
	DETWILER JOHN MD	Haines Company, Inc.
	ESCONDO CARDLGY ASC	Haines Company, Inc.
	ESCONDO ENDODONTICS	Haines Company, Inc.
	ESCONDO PULMONARY MEDICAL GRP	Haines Company, Inc.
	FELDMAN RONALD MD	Haines Company, Inc.
	GILBERT C R MD FACC	Haines Company, Inc.
	GORWIT J I MD FACC	Haines Company, Inc.
	GRAYBILL MEDICAL GROUP	Haines Company, Inc.
	GREB DAVID MD	Haines Company, Inc.
	GROSSMAN JAY R MD	Haines Company, Inc.
	HABERMAN MARK MD	Haines Company, Inc.
	HANLON ROBERT J JR DMD	Haines Company, Inc.
	HIDDEN VALLEY	Haines Company, Inc.
	MEDICAL PHARMACY	Haines Company, Inc.
	JAFFE CHARLES MD FAAAI	Haines Company, Inc.

500 VALLEY PKY E

Year	Uses	Source
2000	RANDALL F Marion	Haines Company, Inc.
	REDWOOD TOWN COURT	Haines Company, Inc.
	SALVAS Adrien J	Haines Company, Inc.
	SERGEANT F I	Haines Company, Inc.
	STULTZ Marianne	Haines Company, Inc.
	TANNER Corinne	Haines Company, Inc.
	VROMAN Mary L	Haines Company, Inc.
	WALAITY Jos J	Haines Company, Inc.
	WALLIN Huntley Alta Ruth	Haines Company, Inc.
	WEEDEN M J	Haines Company, Inc.
	REDWOOD TOWN CT	Haines Company, Inc.
	AHERNE James B	Haines Company, Inc.
	ANDERSON Ernest W Dr	Haines Company, Inc.
	ANDERSON Marjorie	Haines Company, Inc.
	AUCHSTETTER Adrian	Haines Company, Inc.
	BALLING M S	Haines Company, Inc.
	BEAUDOIN L K	Haines Company, Inc.
	BLIEMEL Tilde	Haines Company, Inc.
	BOWMAN Dorothy	Haines Company, Inc.
	BRAZIER M L	Haines Company, Inc.

FINDINGS

Year	Uses	Source
2000	BREEDING Dorothy	Haines Company, Inc.
	BRUNSDON Clare C	Haines Company, Inc.
	BURROUGHS Edna	Haines Company, Inc.
	BUTRICK L	Haines Company, Inc.
	BUTRICK W D	Haines Company, Inc.
	BYERS Doris I	Haines Company, Inc.
	COLLINS William J	Haines Company, Inc.
	CORBETT J E	Haines Company, Inc.
	CRESCI D F	Haines Company, Inc.
	DELGIUDICE J	Haines Company, Inc.
	DIETZE Vivian D	Haines Company, Inc.
	DONNELL Suzanne	Haines Company, Inc.
	DUNN Allen W Col USA Rel	Haines Company, Inc.
	ELLIOTT W J	Haines Company, Inc.
	EWING Harry C	Haines Company, Inc.
	GEBHART M E	Haines Company, Inc.
	GELVIN G E	Haines Company, Inc.
	GRUSKY Oscar	Haines Company, Inc.
	HEFLIN Henry	Haines Company, Inc.
	HENDERSON Elizabeth	Haines Company, Inc.
	HERRING Majory C	Haines Company, Inc.
	HIGGINS George	Haines Company, Inc.
	HOLLIS Arthur	Haines Company, Inc.
	HOLOMBO Virginia	Haines Company, Inc.
	HOUSTON Arthur L	Haines Company, Inc.
	HOUSTON Elizabeth F	Haines Company, Inc.
	JAHNCKE Elmer	Haines Company, Inc.
	JENSEN Elsie	Haines Company, Inc.
	JOHNSON Herman R	Haines Company, Inc.
	JOHNSON Leslie H Dr	Haines Company, Inc.
	KARP Lea Kates	Haines Company, Inc.
	KARP William R	Haines Company, Inc.
	KLOSTER Charlotte	Haines Company, Inc.
	KNIPPEN Beth	Haines Company, Inc.
	LIERSCH Albert	Haines Company, Inc.
	LOEFFEL Marian E	Haines Company, Inc.
	MALVIN Julia G	Haines Company, Inc.
	NELSON M J	Haines Company, Inc.

FINDINGS

Year	Uses	Source
2000	NEWCOM Richard B	Haines Company, Inc.
	OLSON Jean	Haines Company, Inc.
	OREN Olsen	Haines Company, Inc.
	OWENS Emily	Haines Company, Inc.
	PAGE Homer A	Haines Company, Inc.
	PAINTER Bb	Haines Company, Inc.
	PETERSON Palmer	Haines Company, Inc.
	PRATT H F	Haines Company, Inc.
	PRESBY Geo A	Haines Company, Inc.

560 VALLEY PKY E

Year	Uses	Source
2000	WEIGHT LOSS CLINIC	Haines Company, Inc.
	PANTOVICH Ratibor	Haines Company, Inc.
	PANTOVICH R DO	Haines Company, Inc.

600 VALLEY PKY E

Year	Uses	Source
2000	SD CO MARSHAL ESCONDIDO	Haines Company, Inc.

601 VALLEY PKY E

Year	Uses	Source
2000	CONWAY PATRICIA	Haines Company, Inc.
	FLEMING Graham	Haines Company, Inc.

605 VALLEY PKY E

Year	Uses	Source
2000	FLEMING GRAHAM ATTY	Haines Company, Inc.

606 VALLEY PKY E

Year	Uses	Source
2000	SD CO HLTH CMTY PUBLIC HLTH CT	Haines Company, Inc.
	FAMILY PLANNING INFO CENTERS	Haines Company, Inc.

611 VALLEY PKY E

Year	Uses	Source
2000	ART THROB TATTOO	Haines Company, Inc.

615 VALLEY PKY E

Year	Uses	Source
2000	XXXX	Haines Company, Inc.

FINDINGS

619 VALLEY PKY E

Year	Uses	Source
2000	XXXX	Haines Company, Inc.

620 VALLEY PKY E

Year	Uses	Source
2000	SD CO SOCL SV WELFARE DIST OFC	Haines Company, Inc.

621 VALLEY PKY E

Year	Uses	Source
2000	LEBLANC Gene	Haines Company, Inc.

623 VALLEY PKY E

Year	Uses	Source
2000	GENL TRADING POST	Haines Company, Inc.

625 VALLEY PKY E

Year	Uses	Source
2000	XXXX	Haines Company, Inc.

627 VALLEY PKY E

Year	Uses	Source
2000	VIDEO GRANADOS	Haines Company, Inc.

629 VALLEY PKY E

Year	Uses	Source
2000	SHAFER Donna	Haines Company, Inc.

631 VALLEY PKY E

Year	Uses	Source
2000	REGALOS ZUAR	Haines Company, Inc.

635 VALLEY PKY E

Year	Uses	Source
2000	SHAFER Donna	Haines Company, Inc.

645 VALLEY PKY E

Year	Uses	Source
2000	NEGLIA Joseph	Haines Company, Inc.
	CA INTERIORS	Haines Company, Inc.

651 VALLEY PKY E

Year	Uses	Source	
2000	BAHAI FAITH LIBRARY	Haines Company, Inc.	
	HOLT Lloyd	Haines Company, Inc.	

653 VALLEY PKY E

Year	Uses	Source	
2000	XXXX	Haines Company, Inc.	

675 VALLEY PKY E

Year	Uses	Source	
2000	EL ESCONDIDO MEXICAN FOOD	Haines Company, Inc.	
	NEGLIA Joseph	Haines Company, Inc.	

VALLEY RD

200 VALLEY RD

Year	Uses	Source	
1955	Reid Margarita M	R. L. Polk & Co.	

VALLEY ST

112 VALLEY ST

Year	Uses	Source	
1961	Caregnan Joseph P	R. L. Polk & Co.	Image pg. A10

114 VALLEY ST

Year	Uses	Source	
1961	1/2 Lopez Eddie	R. L. Polk & Co.	Image pg. A10
	Sanchez Raul M	R. L. Polk & Co.	Image pg. A10

118 VALLEY ST

Year	Uses	Source	
1961	Heredia Dolores S Mrs	R. L. Polk & Co.	Image pg. A10

119 VALLEY ST

Year	Uses	Source	
1961	Serrano Paul	R. L. Polk & Co.	Image pg. A10

122 VALLEY ST

Year	Uses	Source	
1961	Espinoza Minerva Mrs	R. L. Polk & Co.	Image pg. A10

FINDINGS

TARGET PROPERTY: ADDRESS NOT IDENTIFIED IN RESEARCH SOURCE

The following Target Property addresses were researched for this report, and the addresses were not identified in the research source.

Address Researched	Address Not Identified in Research Source
555 E Valley Parkway	1985, 1984, 1980, 1976, 1975, 1971, 1970, 1966, 1965, 1962, 1961, 1960, 1956, 1955, 1952, 1950, 1948, 1945, 1943, 1940, 1938, 1933, 1927, 1921, 1907, 1903

ADJOINING PROPERTY: ADDRESSES NOT IDENTIFIED IN RESEARCH SOURCE

The following Adjoining Property addresses were researched for this report, and the addresses were not identified in research source.

Address Researched	Address Not Identified in Research Source
0 E VALLEY PKY	2014, 2010, 2006, 2000, 1995, 1992, 1991, 1989, 1985, 1984, 1980, 1975, 1971, 1970, 1966, 1965, 1962, 1961, 1960, 1956, 1955, 1952, 1950, 1948, 1945, 1943, 1940, 1938, 1933, 1927, 1921, 1907, 1903
0550 E GRAND AVE	2014, 2010, 2006, 2000, 1995, 1992, 1991, 1989, 1984, 1980, 1976, 1975, 1971, 1970, 1966, 1965, 1962, 1961, 1960, 1956, 1955, 1952, 1950, 1948, 1945, 1943, 1940, 1938, 1933, 1927, 1921, 1907, 1903
100 VALLEY BLVD	2014, 2010, 2006, 1995, 1992, 1991, 1989, 1984, 1976, 1975, 1970, 1966, 1961, 1960, 1955, 1952, 1948, 1943, 1938, 1933, 1927, 1921, 1907, 1903
100 Valley Blvd	2006, 2000, 1995, 1992, 1991, 1989, 1985, 1984, 1980, 1976, 1975, 1971, 1970, 1966, 1965, 1962, 1961, 1960, 1956, 1955, 1952, 1950, 1948, 1945, 1943, 1940, 1938, 1933, 1927, 1921, 1907, 1903
100 Valley Blvd	2006, 2000, 1995, 1992, 1991, 1989, 1985, 1984, 1980, 1976, 1975, 1971, 1970, 1966, 1965, 1962, 1961, 1960, 1956, 1955, 1952, 1950, 1948, 1945, 1943, 1940, 1938, 1933, 1927, 1921, 1907, 1903
108 VALLEY BLVD	2014, 2010, 2006, 2000, 1995, 1992, 1991, 1989, 1985, 1984, 1980, 1976, 1975, 1971, 1970, 1966, 1965, 1962, 1961, 1960, 1956, 1955, 1952, 1950, 1948, 1945, 1943, 1940, 1933, 1927, 1921, 1907, 1903
112 VALLEY BLVD	2014, 2010, 2006, 2000, 1995, 1992, 1991, 1989, 1985, 1984, 1980, 1976, 1975, 1971, 1970, 1966, 1965, 1962, 1961, 1960, 1956, 1955, 1952, 1950, 1948, 1945, 1943, 1933, 1927, 1921, 1907, 1903
112 VALLEY ST	2014, 2010, 2006, 2000, 1995, 1992, 1991, 1989, 1985, 1984, 1980, 1976, 1975, 1971, 1970, 1966, 1965, 1962, 1960, 1956, 1955, 1952, 1950, 1948, 1945, 1943, 1940, 1938, 1933, 1927, 1921, 1907, 1903
113 VALLEY BLVD	2014, 2010, 2006, 2000, 1995, 1992, 1991, 1989, 1985, 1984, 1980, 1976, 1975, 1970, 1966, 1961, 1960, 1955, 1952, 1950, 1948, 1945, 1943, 1940, 1938, 1933, 1927, 1921, 1907, 1903
113 VALLEY CTR	2014, 2010, 2006, 2000, 1995, 1992, 1989, 1985, 1984, 1980, 1976, 1975, 1971, 1970, 1966, 1965, 1962, 1961, 1960, 1956, 1955, 1952, 1950, 1948, 1945, 1943, 1940, 1938, 1933, 1927, 1921, 1907, 1903
114 VALLEY	2014, 2010, 2006, 2000, 1995, 1992, 1991, 1989, 1985, 1984, 1980, 1976, 1975, 1971, 1970, 1966, 1965, 1962, 1961, 1956, 1955, 1952, 1950, 1948, 1945, 1943, 1940, 1938, 1933, 1927, 1921, 1907, 1903
114 VALLEY ST	2014, 2010, 2006, 2000, 1995, 1992, 1991, 1989, 1985, 1984, 1980, 1976, 1975, 1971, 1970, 1966, 1965, 1962, 1960, 1956, 1955, 1952, 1950, 1948, 1945, 1943, 1940, 1938, 1933, 1927, 1921, 1907, 1903

FINDINGS

Address Researched	Address Not Identified in Research Source
115 VALLEY	2014, 2010, 2006, 2000, 1995, 1992, 1991, 1989, 1985, 1984, 1980, 1976, 1975, 1971, 1970, 1966, 1965, 1962, 1961, 1960, 1956, 1952, 1950, 1948, 1945, 1943, 1940, 1938, 1933, 1927, 1921, 1907, 1903
115 VALLEY BLVD	2014, 2010, 2006, 2000, 1995, 1992, 1991, 1989, 1985, 1984, 1980, 1976, 1975, 1970, 1966, 1961, 1960, 1955, 1952, 1950, 1948, 1945, 1943, 1940, 1938, 1933, 1927, 1921, 1907, 1903
116 HICKORY ST S	2014, 2010, 2006, 1995, 1992, 1991, 1989, 1985, 1984, 1980, 1976, 1975, 1971, 1970, 1966, 1965, 1962, 1961, 1960, 1956, 1955, 1952, 1950, 1948, 1945, 1943, 1940, 1938, 1933, 1927, 1921, 1907, 1903
116 S HICKORY ST	2014, 2010, 2006, 2000, 1992, 1989, 1984, 1975, 1970, 1966, 1961, 1960, 1956, 1955, 1952, 1950, 1948, 1945, 1943, 1940, 1938, 1933, 1927, 1921, 1907, 1903
118 VALLEY ST	2014, 2010, 2006, 2000, 1995, 1992, 1991, 1989, 1985, 1984, 1980, 1976, 1975, 1971, 1970, 1966, 1965, 1962, 1960, 1956, 1955, 1952, 1950, 1948, 1945, 1943, 1940, 1938, 1933, 1927, 1921, 1907, 1903
119 VALLEY BLVD	2014, 2010, 2006, 2000, 1995, 1992, 1991, 1989, 1985, 1984, 1980, 1976, 1975, 1970, 1966, 1961, 1960, 1955, 1952, 1948, 1945, 1943, 1940, 1938, 1933, 1927, 1921, 1907, 1903
119 VALLEY ST	2014, 2010, 2006, 2000, 1995, 1992, 1991, 1989, 1985, 1984, 1980, 1976, 1975, 1971, 1970, 1966, 1965, 1962, 1960, 1956, 1955, 1952, 1950, 1948, 1945, 1943, 1940, 1938, 1933, 1927, 1921, 1907, 1903
120 VALLEY BLVD	2014, 2010, 2006, 2000, 1995, 1992, 1991, 1989, 1985, 1984, 1980, 1976, 1975, 1971, 1970, 1966, 1965, 1962, 1961, 1960, 1956, 1955, 1952, 1950, 1948, 1945, 1943, 1940, 1938, 1927, 1921, 1907, 1903
121 N Fig St	2006, 2000, 1995, 1992, 1991, 1989, 1985, 1984, 1980, 1976, 1975, 1971, 1970, 1966, 1965, 1962, 1961, 1960, 1956, 1955, 1952, 1950, 1948, 1945, 1943, 1940, 1938, 1933, 1927, 1921, 1907, 1903
121 N Fig St	2006, 2000, 1995, 1992, 1991, 1989, 1985, 1984, 1980, 1976, 1975, 1971, 1970, 1966, 1965, 1962, 1961, 1960, 1956, 1955, 1952, 1950, 1948, 1945, 1943, 1940, 1938, 1933, 1927, 1921, 1907, 1903
121 VALLEY	2014, 2010, 2006, 2000, 1995, 1992, 1991, 1989, 1985, 1984, 1980, 1976, 1975, 1971, 1970, 1966, 1965, 1962, 1961, 1956, 1955, 1952, 1950, 1948, 1945, 1943, 1940, 1938, 1933, 1927, 1921, 1907, 1903
121 VALLEY BLVD	2014, 2010, 2006, 2000, 1995, 1992, 1991, 1989, 1985, 1984, 1980, 1976, 1975, 1970, 1966, 1961, 1960, 1955, 1952, 1950, 1948, 1945, 1943, 1940, 1938, 1933, 1927, 1921, 1907, 1903
122 VALLEY ST	2014, 2010, 2006, 2000, 1995, 1992, 1991, 1989, 1985, 1984, 1980, 1976, 1975, 1971, 1970, 1966, 1965, 1962, 1960, 1956, 1955, 1952, 1950, 1948, 1945, 1943, 1940, 1938, 1933, 1927, 1921, 1907, 1903
125 N HICKORY ST	2014, 2010, 2006, 2000, 1992, 1991, 1989, 1985, 1984, 1980, 1976, 1975, 1971, 1970, 1966, 1965, 1962, 1961, 1960, 1956, 1955, 1952, 1950, 1948, 1945, 1943, 1940, 1938, 1933, 1927, 1921, 1907, 1903
125 S Grape St	2006, 2000, 1995, 1992, 1991, 1989, 1985, 1984, 1980, 1976, 1975, 1971, 1970, 1966, 1965, 1962, 1961, 1960, 1956, 1955, 1952, 1950, 1948, 1945, 1943, 1940, 1938, 1933, 1927, 1921, 1907, 1903
125 S Grape St	2006, 2000, 1995, 1992, 1991, 1989, 1985, 1984, 1980, 1976, 1975, 1971, 1970, 1966, 1965, 1962, 1961, 1960, 1956, 1955, 1952, 1950, 1948, 1945, 1943, 1940, 1938, 1933, 1927, 1921, 1907, 1903
126 S Grape St	2006, 2000, 1995, 1992, 1991, 1989, 1985, 1984, 1980, 1976, 1975, 1971, 1970, 1966, 1965, 1962, 1961, 1960, 1956, 1955, 1952, 1950, 1948, 1945, 1943, 1940, 1938, 1933, 1927, 1921, 1907, 1903

FINDINGS

Address Researched	Address Not Identified in Research Source
126 S Grape St	2006, 2000, 1995, 1992, 1991, 1989, 1985, 1984, 1980, 1976, 1975, 1971, 1970, 1966, 1965, 1962, 1961, 1960, 1956, 1955, 1952, 1950, 1948, 1945, 1943, 1940, 1938, 1933, 1927, 1921, 1907, 1903
127 VALLEY BLVD	2014, 2010, 1995, 1992, 1991, 1989, 1984, 1980, 1976, 1975, 1970, 1966, 1961, 1960, 1955, 1952, 1950, 1948, 1945, 1943, 1940, 1938, 1933, 1927, 1921, 1907, 1903
128 S Grape St	2010, 2006, 2000, 1995, 1992, 1991, 1989, 1985, 1984, 1980, 1976, 1975, 1971, 1970, 1966, 1965, 1962, 1961, 1960, 1956, 1955, 1952, 1950, 1948, 1945, 1943, 1940, 1938, 1933, 1927, 1921, 1907, 1903
128 S Grape St	2010, 2006, 2000, 1995, 1992, 1991, 1989, 1985, 1984, 1980, 1976, 1975, 1971, 1970, 1966, 1965, 1962, 1961, 1960, 1956, 1955, 1952, 1950, 1948, 1945, 1943, 1940, 1938, 1933, 1927, 1921, 1907, 1903
129 VALLEY BLVD	2014, 2010, 1992, 1991, 1989, 1985, 1984, 1975, 1970, 1966, 1965, 1961, 1960, 1955, 1952, 1950, 1948, 1945, 1943, 1940, 1938, 1933, 1927, 1921, 1907, 1903
129 VALLEY DR	2014, 2010, 2006, 2000, 1995, 1992, 1991, 1989, 1984, 1980, 1976, 1975, 1971, 1970, 1966, 1965, 1962, 1961, 1960, 1956, 1955, 1952, 1950, 1948, 1945, 1943, 1940, 1938, 1933, 1927, 1921, 1907, 1903
131 VALLEY BLVD	2014, 2010, 1995, 1992, 1989, 1985, 1984, 1976, 1975, 1971, 1970, 1966, 1961, 1960, 1955, 1952, 1950, 1948, 1945, 1943, 1940, 1938, 1933, 1927, 1921, 1907, 1903
133 VALLEY BLVD	2014, 2010, 1995, 1992, 1991, 1989, 1985, 1984, 1980, 1975, 1970, 1966, 1961, 1960, 1955, 1952, 1950, 1948, 1945, 1943, 1940, 1938, 1933, 1927, 1921, 1907, 1903
133 VALLEY DR	2014, 2010, 2006, 2000, 1995, 1992, 1991, 1989, 1984, 1980, 1976, 1975, 1971, 1970, 1966, 1965, 1962, 1961, 1960, 1956, 1955, 1952, 1950, 1948, 1945, 1943, 1940, 1938, 1933, 1927, 1921, 1907, 1903
142 S Grape St	2006, 2000, 1995, 1992, 1991, 1989, 1985, 1984, 1980, 1976, 1975, 1971, 1970, 1966, 1965, 1962, 1961, 1960, 1956, 1955, 1952, 1950, 1948, 1945, 1943, 1940, 1938, 1933, 1927, 1921, 1907, 1903
142 S Grape St	2006, 2000, 1995, 1992, 1991, 1989, 1985, 1984, 1980, 1976, 1975, 1971, 1970, 1966, 1965, 1962, 1961, 1960, 1956, 1955, 1952, 1950, 1948, 1945, 1943, 1940, 1938, 1933, 1927, 1921, 1907, 1903
144 S Grape St	2006, 2000, 1995, 1992, 1991, 1989, 1985, 1984, 1980, 1976, 1975, 1971, 1970, 1966, 1965, 1962, 1961, 1960, 1956, 1955, 1952, 1950, 1948, 1945, 1943, 1940, 1938, 1933, 1927, 1921, 1907, 1903
144 S Grape St	2006, 2000, 1995, 1992, 1991, 1989, 1985, 1984, 1980, 1976, 1975, 1971, 1970, 1966, 1965, 1962, 1961, 1960, 1956, 1955, 1952, 1950, 1948, 1945, 1943, 1940, 1938, 1933, 1927, 1921, 1907, 1903
147 E VALLEY BLVD	2014, 2010, 2006, 2000, 1995, 1992, 1991, 1989, 1985, 1984, 1980, 1976, 1975, 1970, 1966, 1965, 1962, 1961, 1960, 1956, 1955, 1952, 1950, 1948, 1945, 1943, 1940, 1938, 1933, 1927, 1921, 1907, 1903
147 VALLEY BLVD	2014, 2010, 2006, 2000, 1995, 1992, 1991, 1989, 1985, 1984, 1980, 1976, 1975, 1971, 1970, 1966, 1961, 1960, 1955, 1952, 1950, 1948, 1945, 1943, 1940, 1938, 1933, 1927, 1921, 1907, 1903
150 VALLEY	2014, 2010, 2006, 2000, 1995, 1992, 1991, 1989, 1985, 1984, 1980, 1976, 1975, 1971, 1970, 1966, 1965, 1962, 1961, 1960, 1956, 1952, 1950, 1948, 1945, 1943, 1940, 1938, 1933, 1927, 1921, 1907, 1903
150 VALLEY BLVD	2014, 2010, 2006, 2000, 1995, 1992, 1991, 1989, 1985, 1984, 1980, 1976, 1975, 1971, 1970, 1966, 1965, 1962, 1961, 1960, 1956, 1955, 1952, 1948, 1943, 1938, 1933, 1927, 1921, 1907, 1903

FINDINGS

Address Researched	Address Not Identified in Research Source
151 VALLEY BLVD	2014, 2010, 1995, 1992, 1991, 1989, 1984, 1980, 1976, 1975, 1971, 1970, 1966, 1961, 1960, 1955, 1952, 1950, 1948, 1945, 1943, 1940, 1938, 1933, 1927, 1921, 1907, 1903
151 VALLEY DR	2014, 2010, 2006, 2000, 1992, 1991, 1989, 1985, 1984, 1980, 1976, 1975, 1971, 1970, 1966, 1965, 1962, 1961, 1960, 1956, 1955, 1952, 1950, 1948, 1945, 1943, 1940, 1938, 1933, 1927, 1921, 1907, 1903
153 VALLEY BLVD	2014, 2010, 2000, 1995, 1992, 1989, 1985, 1984, 1980, 1976, 1975, 1971, 1970, 1966, 1961, 1960, 1955, 1952, 1950, 1948, 1945, 1943, 1940, 1938, 1933, 1927, 1921, 1907, 1903
153 Valley Blvd	2014, 2006, 2000, 1995, 1992, 1991, 1989, 1985, 1984, 1980, 1976, 1975, 1971, 1970, 1966, 1965, 1962, 1961, 1960, 1956, 1955, 1952, 1950, 1948, 1945, 1943, 1940, 1938, 1933, 1927, 1921, 1907, 1903
153 Valley Blvd	2014, 2006, 2000, 1995, 1992, 1991, 1989, 1985, 1984, 1980, 1976, 1975, 1971, 1970, 1966, 1965, 1962, 1961, 1960, 1956, 1955, 1952, 1950, 1948, 1945, 1943, 1940, 1938, 1933, 1927, 1921, 1907, 1903
153 VALLEY DR	2014, 2010, 2006, 2000, 1995, 1992, 1991, 1989, 1984, 1980, 1976, 1975, 1971, 1970, 1966, 1965, 1962, 1961, 1960, 1956, 1955, 1952, 1950, 1948, 1945, 1943, 1940, 1938, 1933, 1927, 1921, 1907, 1903
155 VALLEY BLVD	2014, 2010, 1992, 1989, 1984, 1976, 1975, 1970, 1966, 1965, 1962, 1961, 1960, 1956, 1955, 1952, 1950, 1948, 1945, 1943, 1940, 1938, 1933, 1927, 1921, 1907, 1903
172 VALLEY CTR	2014, 2010, 2006, 2000, 1995, 1992, 1989, 1985, 1984, 1980, 1976, 1975, 1971, 1970, 1966, 1965, 1962, 1961, 1960, 1956, 1955, 1952, 1950, 1948, 1945, 1943, 1940, 1938, 1933, 1927, 1921, 1907, 1903
175 VALLEY CTR	2014, 2010, 2006, 2000, 1995, 1992, 1989, 1985, 1984, 1980, 1976, 1975, 1971, 1970, 1966, 1965, 1962, 1961, 1960, 1956, 1955, 1952, 1950, 1948, 1945, 1943, 1940, 1938, 1933, 1927, 1921, 1907, 1903
200 VALLEY RD	2014, 2010, 2006, 2000, 1995, 1992, 1991, 1989, 1985, 1984, 1980, 1976, 1975, 1971, 1970, 1966, 1965, 1962, 1961, 1960, 1956, 1952, 1950, 1948, 1945, 1943, 1940, 1938, 1933, 1927, 1921, 1907, 1903
201 N Fig St	2006, 2000, 1995, 1992, 1991, 1989, 1985, 1984, 1980, 1976, 1975, 1971, 1970, 1966, 1965, 1962, 1961, 1960, 1956, 1955, 1952, 1950, 1948, 1945, 1943, 1940, 1938, 1933, 1927, 1921, 1907, 1903
201 N Fig St	2006, 2000, 1995, 1992, 1991, 1989, 1985, 1984, 1980, 1976, 1975, 1971, 1970, 1966, 1965, 1962, 1961, 1960, 1956, 1955, 1952, 1950, 1948, 1945, 1943, 1940, 1938, 1933, 1927, 1921, 1907, 1903
201 N. Fig St.	2014, 2010, 1992, 1989, 1984, 1975, 1970, 1966, 1962, 1961, 1960, 1956, 1955, 1952, 1950, 1948, 1945, 1943, 1940, 1938, 1933, 1927, 1921, 1907, 1903
203 VALLEY DR	2014, 2010, 2006, 2000, 1995, 1992, 1991, 1989, 1985, 1984, 1980, 1976, 1975, 1971, 1970, 1966, 1965, 1962, 1961, 1960, 1956, 1952, 1950, 1948, 1945, 1943, 1940, 1938, 1933, 1927, 1921, 1907, 1903
211 VALLEY BLVD	2014, 2010, 2006, 2000, 1995, 1992, 1991, 1989, 1985, 1984, 1980, 1976, 1975, 1971, 1970, 1966, 1961, 1960, 1955, 1952, 1950, 1948, 1945, 1943, 1940, 1938, 1933, 1927, 1921, 1907, 1903
220 VALLEY DR	2014, 2010, 2006, 2000, 1992, 1991, 1989, 1985, 1984, 1980, 1976, 1975, 1971, 1970, 1966, 1965, 1962, 1961, 1960, 1956, 1955, 1952, 1950, 1948, 1945, 1943, 1940, 1938, 1933, 1927, 1921, 1907, 1903
235 N HICKORY ST	2014, 2010, 2006, 2000, 1995, 1992, 1991, 1989, 1984, 1976, 1975, 1970, 1966, 1962, 1961, 1960, 1956, 1955, 1952, 1950, 1948, 1945, 1943, 1940, 1938, 1933, 1927, 1921, 1907, 1903

FINDINGS

Address Researched	Address Not Identified in Research Source
241 N HICKORY ST	2014, 2010, 2006, 2000, 1995, 1992, 1991, 1989, 1984, 1975, 1970, 1966, 1962, 1961, 1960, 1956, 1955, 1952, 1950, 1948, 1945, 1943, 1940, 1938, 1933, 1927, 1921, 1907, 1903
246 N HICKORY ST	2014, 2010, 2006, 2000, 1995, 1992, 1991, 1985, 1984, 1980, 1976, 1975, 1971, 1970, 1966, 1965, 1962, 1961, 1960, 1956, 1955, 1952, 1950, 1948, 1945, 1943, 1940, 1938, 1933, 1927, 1921, 1907, 1903
265 N HICKORY ST	2014, 2010, 2006, 2000, 1995, 1992, 1991, 1989, 1985, 1984, 1976, 1975, 1970, 1966, 1962, 1961, 1960, 1956, 1955, 1952, 1950, 1948, 1945, 1943, 1940, 1938, 1933, 1927, 1921, 1907, 1903
311 N HICKORY	2014, 2010, 2006, 2000, 1995, 1992, 1991, 1989, 1985, 1984, 1980, 1976, 1975, 1971, 1970, 1966, 1965, 1962, 1961, 1960, 1956, 1955, 1952, 1950, 1948, 1945, 1943, 1940, 1921, 1907, 1903
311 N HICKORY I	2014, 2010, 2006, 2000, 1995, 1992, 1991, 1989, 1985, 1984, 1980, 1976, 1975, 1971, 1970, 1966, 1965, 1962, 1961, 1960, 1956, 1955, 1952, 1950, 1948, 1945, 1943, 1940, 1938, 1927, 1921, 1907, 1903
311 N HICKORY ST	2014, 2010, 2006, 2000, 1995, 1992, 1991, 1989, 1985, 1984, 1980, 1976, 1975, 1971, 1970, 1966, 1965, 1961, 1960, 1955, 1952, 1950, 1948, 1945, 1943, 1940, 1938, 1933, 1927, 1921, 1907, 1903
333 LANSING CIR	2014, 2010, 1995, 1992, 1989, 1985, 1984, 1975, 1971, 1970, 1966, 1965, 1962, 1961, 1960, 1956, 1955, 1952, 1950, 1948, 1945, 1943, 1940, 1938, 1933, 1927, 1921, 1907, 1903
333 LANSING CIRCLE DR	2014, 2010, 2006, 2000, 1995, 1992, 1991, 1989, 1985, 1984, 1980, 1976, 1975, 1970, 1966, 1965, 1962, 1961, 1960, 1956, 1955, 1952, 1950, 1948, 1945, 1943, 1940, 1938, 1933, 1927, 1921, 1907, 1903
335 LANSING CIR	2014, 2010, 1995, 1992, 1989, 1985, 1984, 1975, 1971, 1970, 1966, 1965, 1962, 1961, 1960, 1956, 1955, 1952, 1950, 1948, 1945, 1943, 1940, 1938, 1933, 1927, 1921, 1907, 1903
337 LANSING CIR	2014, 2010, 1995, 1992, 1991, 1989, 1984, 1975, 1971, 1970, 1966, 1965, 1962, 1961, 1960, 1956, 1955, 1952, 1950, 1948, 1945, 1943, 1940, 1938, 1933, 1927, 1921, 1907, 1903
339 LANSING CIR	2014, 2010, 1992, 1989, 1984, 1975, 1971, 1970, 1966, 1965, 1962, 1961, 1960, 1956, 1955, 1952, 1950, 1948, 1945, 1943, 1940, 1938, 1933, 1927, 1921, 1907, 1903
340 LANSING CIR	2014, 2010, 1995, 1992, 1991, 1989, 1984, 1975, 1971, 1970, 1966, 1965, 1962, 1961, 1960, 1956, 1955, 1952, 1950, 1948, 1945, 1943, 1940, 1938, 1933, 1927, 1921, 1907, 1903
341 LANSING CIR	2014, 2010, 1992, 1989, 1984, 1975, 1971, 1970, 1966, 1965, 1962, 1961, 1960, 1956, 1955, 1952, 1950, 1948, 1945, 1943, 1940, 1938, 1933, 1927, 1921, 1907, 1903
342 LANSING CIR	2014, 2010, 1992, 1989, 1984, 1975, 1971, 1970, 1966, 1965, 1962, 1961, 1960, 1956, 1955, 1952, 1950, 1948, 1945, 1943, 1940, 1938, 1933, 1927, 1921, 1907, 1903
342 LANSING CIR ES	2014, 2010, 2006, 2000, 1995, 1992, 1991, 1989, 1985, 1984, 1980, 1975, 1971, 1970, 1966, 1965, 1962, 1961, 1960, 1956, 1955, 1952, 1950, 1948, 1945, 1943, 1940, 1938, 1933, 1927, 1921, 1907, 1903
343 LANSING CIR	2014, 2010, 1992, 1991, 1989, 1984, 1975, 1971, 1970, 1966, 1965, 1962, 1961, 1960, 1956, 1955, 1952, 1950, 1948, 1945, 1943, 1940, 1938, 1933, 1927, 1921, 1907, 1903
344 LANSING CIR	2014, 2010, 1992, 1989, 1984, 1975, 1971, 1970, 1966, 1965, 1962, 1961, 1960, 1956, 1955, 1952, 1950, 1948, 1945, 1943, 1940, 1938, 1933, 1927, 1921, 1907, 1903

FINDINGS

Address Researched	Address Not Identified in Research Source
345 LANSING CIR	2014, 2010, 1992, 1989, 1984, 1975, 1971, 1970, 1966, 1965, 1962, 1961, 1960, 1956, 1955, 1952, 1950, 1948, 1945, 1943, 1940, 1938, 1933, 1927, 1921, 1907, 1903
347 LANSING CIR	2014, 2010, 1992, 1989, 1984, 1975, 1971, 1970, 1966, 1965, 1962, 1961, 1960, 1956, 1955, 1952, 1950, 1948, 1945, 1943, 1940, 1938, 1933, 1927, 1921, 1907, 1903
349 LANSING CIR	2014, 2010, 1992, 1989, 1984, 1975, 1971, 1970, 1966, 1965, 1962, 1961, 1960, 1956, 1955, 1952, 1950, 1948, 1945, 1943, 1940, 1938, 1933, 1927, 1921, 1907, 1903
351 LANSING CIR	2014, 2010, 1992, 1989, 1984, 1980, 1975, 1971, 1970, 1966, 1965, 1962, 1961, 1960, 1956, 1955, 1952, 1950, 1948, 1945, 1943, 1940, 1938, 1933, 1927, 1921, 1907, 1903
351 LANSING CIR ES	2014, 2010, 2006, 2000, 1995, 1992, 1991, 1989, 1985, 1984, 1980, 1975, 1971, 1970, 1966, 1965, 1962, 1961, 1960, 1956, 1955, 1952, 1950, 1948, 1945, 1943, 1940, 1938, 1933, 1927, 1921, 1907, 1903
402 E PENNSYLVANIA AVE	2014, 2010, 2006, 2000, 1995, 1992, 1991, 1989, 1985, 1984, 1980, 1976, 1975, 1971, 1970, 1966, 1961, 1960, 1955, 1952, 1950, 1948, 1945, 1943, 1940, 1933, 1927, 1921, 1907, 1903
402 PENNSYLVANIA AVE E	2014, 2010, 2006, 2000, 1995, 1992, 1991, 1989, 1985, 1984, 1976, 1975, 1971, 1970, 1966, 1965, 1962, 1961, 1960, 1956, 1955, 1952, 1950, 1948, 1945, 1943, 1940, 1938, 1933, 1927, 1921, 1907, 1903
403 N GRAPE ST	2014, 2010, 2006, 2000, 1995, 1992, 1991, 1989, 1985, 1984, 1980, 1976, 1975, 1971, 1970, 1966, 1961, 1960, 1956, 1955, 1952, 1950, 1948, 1945, 1943, 1940, 1938, 1933, 1927, 1921, 1907, 1903
404 E PENNSYLVANIA AVE	2014, 2010, 2006, 2000, 1995, 1992, 1991, 1989, 1985, 1984, 1980, 1976, 1975, 1971, 1970, 1966, 1962, 1961, 1960, 1956, 1955, 1952, 1950, 1948, 1945, 1943, 1940, 1938, 1933, 1927, 1921, 1907, 1903
405 E VALLEY PKY	2014, 2010, 2006, 2000, 1995, 1992, 1991, 1989, 1985, 1984, 1980, 1976, 1975, 1970, 1966, 1965, 1962, 1961, 1960, 1956, 1955, 1952, 1950, 1948, 1945, 1943, 1940, 1938, 1933, 1927, 1921, 1907, 1903
406 E PENNSYLVANIA AVE	2014, 2010, 2006, 2000, 1995, 1992, 1991, 1989, 1985, 1984, 1980, 1976, 1975, 1971, 1970, 1966, 1961, 1960, 1956, 1955, 1952, 1950, 1948, 1945, 1943, 1940, 1938, 1933, 1927, 1921, 1907, 1903
406 E VALLEY PKY	2014, 2010, 2006, 2000, 1995, 1992, 1991, 1989, 1985, 1984, 1980, 1976, 1975, 1970, 1966, 1965, 1962, 1961, 1960, 1956, 1955, 1952, 1950, 1948, 1945, 1943, 1940, 1938, 1933, 1927, 1921, 1907, 1903
406 HICKORY ST N	2014, 2010, 2006, 1995, 1992, 1991, 1989, 1985, 1984, 1980, 1976, 1975, 1971, 1970, 1966, 1965, 1962, 1961, 1960, 1956, 1955, 1952, 1950, 1948, 1945, 1943, 1940, 1938, 1933, 1927, 1921, 1907, 1903
406 N HICKORY ST	2014, 2010, 2000, 1995, 1992, 1989, 1984, 1975, 1970, 1966, 1961, 1960, 1955, 1952, 1950, 1948, 1945, 1943, 1940, 1938, 1933, 1927, 1921, 1907, 1903
408 E VALLEY PKY	2014, 2010, 2006, 2000, 1995, 1992, 1989, 1985, 1984, 1980, 1976, 1975, 1971, 1970, 1966, 1965, 1962, 1961, 1960, 1956, 1955, 1952, 1950, 1948, 1945, 1943, 1940, 1938, 1933, 1927, 1921, 1907, 1903
408 HICKORY ST N	2014, 2010, 2006, 1995, 1992, 1991, 1989, 1985, 1984, 1980, 1976, 1975, 1971, 1970, 1966, 1965, 1962, 1961, 1960, 1956, 1955, 1952, 1950, 1948, 1945, 1943, 1940, 1938, 1933, 1927, 1921, 1907, 1903
408 N HICKORY ST	2014, 2010, 2000, 1992, 1989, 1984, 1975, 1970, 1966, 1961, 1960, 1955, 1952, 1950, 1948, 1945, 1943, 1940, 1938, 1933, 1927, 1921, 1907, 1903
410 E PENNSYLVANI AVE	2014, 2010, 2000, 1995, 1992, 1991, 1989, 1985, 1984, 1980, 1976, 1975, 1971, 1970, 1966, 1965, 1962, 1961, 1960, 1956, 1955, 1952, 1950, 1948, 1945, 1943, 1940, 1938, 1933, 1927, 1921, 1907, 1903

FINDINGS

Address Researched	Address Not Identified in Research Source
410 E PENNSYLVANIA AVE	2014, 2010, 2006, 2000, 1995, 1992, 1989, 1984, 1980, 1975, 1971, 1970, 1966, 1961, 1960, 1956, 1955, 1952, 1950, 1948, 1945, 1943, 1940, 1938, 1933, 1921, 1907, 1903
410 E VALLEY PKY	2014, 2010, 2000, 1992, 1989, 1984, 1975, 1970, 1966, 1965, 1962, 1961, 1960, 1956, 1955, 1952, 1950, 1948, 1945, 1943, 1940, 1938, 1933, 1927, 1921, 1907, 1903
410 HICKORY ST N	2014, 2010, 2006, 1995, 1992, 1991, 1989, 1985, 1984, 1980, 1976, 1975, 1971, 1970, 1966, 1965, 1962, 1961, 1960, 1956, 1955, 1952, 1950, 1948, 1945, 1943, 1940, 1938, 1933, 1927, 1921, 1907, 1903
410 N HICKORY ST	2014, 2010, 2006, 2000, 1995, 1992, 1991, 1989, 1984, 1980, 1976, 1975, 1971, 1970, 1966, 1965, 1962, 1961, 1960, 1956, 1955, 1952, 1950, 1948, 1945, 1943, 1940, 1938, 1933, 1927, 1921, 1907, 1903
410 VALLEY PKY E	2014, 2010, 2006, 1995, 1992, 1991, 1989, 1985, 1984, 1980, 1976, 1975, 1971, 1970, 1966, 1965, 1962, 1961, 1960, 1956, 1955, 1952, 1950, 1948, 1945, 1943, 1940, 1938, 1933, 1927, 1921, 1907, 1903
412 E PENNSYLVANIA	2014, 2010, 2006, 2000, 1995, 1992, 1991, 1989, 1985, 1984, 1980, 1976, 1975, 1971, 1970, 1966, 1965, 1962, 1961, 1960, 1956, 1955, 1952, 1950, 1948, 1945, 1943, 1940, 1927, 1921, 1907, 1903
412 E PENNSYLVANIA AVE	2014, 2010, 2006, 2000, 1995, 1992, 1991, 1989, 1985, 1984, 1980, 1976, 1975, 1971, 1970, 1966, 1965, 1962, 1961, 1960, 1955, 1952, 1950, 1948, 1945, 1943, 1940, 1933, 1927, 1921, 1907, 1903
412 HICKORY ST N	2014, 2010, 2006, 1995, 1992, 1991, 1989, 1985, 1984, 1980, 1976, 1975, 1971, 1970, 1966, 1965, 1962, 1961, 1960, 1956, 1955, 1952, 1950, 1948, 1945, 1943, 1940, 1938, 1933, 1927, 1921, 1907, 1903
412 N HICKORY	2014, 2010, 2006, 2000, 1995, 1992, 1991, 1989, 1985, 1984, 1980, 1976, 1975, 1971, 1970, 1966, 1965, 1962, 1961, 1960, 1956, 1955, 1952, 1950, 1948, 1945, 1943, 1940, 1938, 1921, 1907, 1903
412 N HICKORY ST	2014, 2010, 2000, 1995, 1992, 1991, 1989, 1985, 1984, 1980, 1976, 1975, 1970, 1966, 1961, 1960, 1955, 1952, 1950, 1948, 1945, 1943, 1940, 1938, 1933, 1927, 1921, 1907, 1903
415 HICKORY ST N	2014, 2010, 2006, 1995, 1992, 1991, 1989, 1985, 1984, 1980, 1976, 1975, 1971, 1970, 1966, 1965, 1962, 1961, 1960, 1956, 1955, 1952, 1950, 1948, 1945, 1943, 1940, 1938, 1933, 1927, 1921, 1907, 1903
415 N HICKORY ST	2014, 2010, 2000, 1992, 1989, 1984, 1975, 1971, 1970, 1966, 1965, 1962, 1961, 1960, 1956, 1955, 1952, 1950, 1948, 1945, 1943, 1940, 1938, 1933, 1927, 1921, 1907, 1903
416 HICKORY ST N	2014, 2010, 2006, 1995, 1992, 1991, 1989, 1985, 1984, 1980, 1976, 1975, 1971, 1970, 1966, 1965, 1962, 1961, 1960, 1956, 1955, 1952, 1950, 1948, 1945, 1943, 1940, 1938, 1933, 1927, 1921, 1907, 1903
416 N HICKORY ST	2014, 2010, 2000, 1992, 1989, 1984, 1975, 1970, 1966, 1965, 1962, 1961, 1960, 1956, 1955, 1952, 1950, 1948, 1945, 1943, 1940, 1938, 1933, 1927, 1921, 1907, 1903
418 E PENNSYLVANI AVE	2014, 2010, 2000, 1995, 1992, 1991, 1989, 1985, 1984, 1980, 1976, 1975, 1971, 1970, 1966, 1965, 1962, 1961, 1960, 1956, 1955, 1952, 1950, 1948, 1945, 1943, 1940, 1938, 1933, 1927, 1921, 1907, 1903
418 E PENNSYLVANIA	2014, 2010, 2006, 2000, 1995, 1992, 1991, 1989, 1985, 1984, 1980, 1976, 1975, 1971, 1970, 1966, 1965, 1962, 1961, 1960, 1956, 1955, 1952, 1950, 1948, 1945, 1943, 1940, 1938, 1927, 1921, 1907, 1903
418 E PENNSYLVANIA AVE	2014, 2010, 2006, 2000, 1992, 1991, 1989, 1985, 1984, 1980, 1975, 1971, 1970, 1966, 1961, 1960, 1955, 1952, 1950, 1948, 1945, 1943, 1940, 1938, 1933, 1927, 1921, 1907, 1903

FINDINGS

Address Researched	Address Not Identified in Research Source
418 E VALLEY PKY	2014, 2010, 2006, 2000, 1995, 1992, 1991, 1989, 1985, 1984, 1980, 1976, 1975, 1970, 1966, 1965, 1962, 1961, 1960, 1956, 1955, 1952, 1950, 1948, 1945, 1943, 1940, 1938, 1933, 1927, 1921, 1907, 1903
418 HICKORY N	2014, 2010, 2006, 2000, 1995, 1992, 1991, 1989, 1985, 1984, 1976, 1975, 1971, 1970, 1966, 1965, 1962, 1961, 1960, 1956, 1955, 1952, 1950, 1948, 1945, 1943, 1940, 1938, 1933, 1927, 1921, 1907, 1903
418 HICKORY ST N	2014, 2010, 2006, 1995, 1992, 1991, 1989, 1985, 1984, 1980, 1976, 1975, 1971, 1970, 1966, 1965, 1962, 1961, 1960, 1956, 1955, 1952, 1950, 1948, 1945, 1943, 1940, 1938, 1933, 1927, 1921, 1907, 1903
418 N HICKORY	2014, 2010, 2006, 2000, 1995, 1992, 1991, 1989, 1985, 1984, 1980, 1976, 1975, 1971, 1970, 1966, 1965, 1962, 1961, 1960, 1956, 1955, 1952, 1950, 1948, 1945, 1943, 1940, 1938, 1933, 1921, 1907, 1903
418 N HICKORY ST	2014, 2010, 2000, 1992, 1989, 1984, 1975, 1970, 1966, 1961, 1960, 1956, 1955, 1952, 1950, 1948, 1945, 1943, 1940, 1938, 1933, 1927, 1921, 1907, 1903
418 PENNSYLVANIA AVE E	2014, 2010, 2006, 1995, 1992, 1991, 1989, 1985, 1984, 1976, 1975, 1971, 1970, 1966, 1965, 1962, 1961, 1960, 1956, 1955, 1952, 1950, 1948, 1945, 1943, 1940, 1938, 1933, 1927, 1921, 1907, 1903
419 N GRAPE ST	2014, 2010, 2006, 2000, 1995, 1992, 1991, 1989, 1985, 1984, 1980, 1976, 1975, 1971, 1970, 1966, 1961, 1960, 1952, 1950, 1948, 1945, 1943, 1940, 1938, 1933, 1927, 1921, 1907, 1903
420 E PENNSYLVANIA AVE	2014, 2010, 2006, 2000, 1995, 1992, 1991, 1989, 1985, 1984, 1980, 1976, 1975, 1971, 1970, 1966, 1965, 1962, 1961, 1960, 1956, 1955, 1952, 1950, 1948, 1945, 1943, 1940, 1938, 1933, 1921, 1907, 1903
422 E PENNSYLVANIA AVE	2014, 2010, 2006, 2000, 1995, 1992, 1991, 1989, 1985, 1984, 1980, 1976, 1975, 1971, 1970, 1966, 1965, 1962, 1961, 1960, 1955, 1952, 1950, 1948, 1945, 1943, 1940, 1938, 1933, 1927, 1921, 1907, 1903
422 N HICKORY	2014, 2010, 2006, 2000, 1995, 1992, 1991, 1989, 1985, 1984, 1980, 1976, 1975, 1971, 1970, 1966, 1965, 1962, 1961, 1960, 1956, 1955, 1952, 1950, 1948, 1945, 1943, 1940, 1938, 1927, 1921, 1907, 1903
422 N HICKORY ST	2014, 2010, 2006, 2000, 1995, 1992, 1991, 1989, 1985, 1984, 1980, 1976, 1975, 1971, 1970, 1966, 1965, 1961, 1960, 1955, 1952, 1950, 1948, 1945, 1943, 1940, 1938, 1933, 1927, 1921, 1907, 1903
425 HICKORY N	2014, 2010, 2006, 2000, 1995, 1992, 1991, 1989, 1985, 1984, 1976, 1975, 1971, 1970, 1966, 1965, 1962, 1961, 1960, 1956, 1955, 1952, 1950, 1948, 1945, 1943, 1940, 1938, 1933, 1927, 1921, 1907, 1903
425 HICKORY ST N	2014, 2010, 2006, 1995, 1992, 1991, 1989, 1985, 1984, 1980, 1976, 1975, 1971, 1970, 1966, 1965, 1962, 1961, 1960, 1956, 1955, 1952, 1950, 1948, 1945, 1943, 1940, 1938, 1933, 1927, 1921, 1907, 1903
425 N HICKORY ST	2014, 2010, 2000, 1992, 1989, 1984, 1980, 1975, 1971, 1970, 1966, 1965, 1962, 1961, 1960, 1956, 1955, 1952, 1950, 1948, 1945, 1943, 1940, 1938, 1933, 1927, 1921, 1907, 1903
426 E PENNSYLVANIA AVE	2014, 2010, 2006, 2000, 1995, 1992, 1991, 1989, 1985, 1984, 1980, 1976, 1975, 1971, 1970, 1966, 1961, 1960, 1956, 1955, 1952, 1950, 1948, 1945, 1943, 1940, 1938, 1933, 1927, 1921, 1907, 1903
426 E VALLEY PKY	2014, 2010, 2006, 2000, 1995, 1992, 1991, 1989, 1985, 1984, 1980, 1976, 1975, 1970, 1966, 1965, 1962, 1961, 1960, 1956, 1955, 1952, 1950, 1948, 1945, 1943, 1940, 1938, 1933, 1927, 1921, 1907, 1903
426 N GRAPE ST	2014, 2010, 2006, 2000, 1995, 1992, 1991, 1989, 1985, 1984, 1980, 1976, 1975, 1971, 1970, 1966, 1965, 1961, 1960, 1956, 1955, 1952, 1950, 1948, 1945, 1943, 1940, 1938, 1933, 1927, 1921, 1907, 1903

FINDINGS

Address Researched	Address Not Identified in Research Source
426 PENNSYLVANIA AVE E	2014, 2010, 2006, 1995, 1992, 1991, 1989, 1985, 1984, 1976, 1975, 1971, 1970, 1966, 1965, 1962, 1961, 1960, 1956, 1955, 1952, 1950, 1948, 1945, 1943, 1940, 1938, 1933, 1927, 1921, 1907, 1903
430 E PENNSYLVANIA AVE	2014, 2010, 2006, 2000, 1995, 1992, 1991, 1989, 1985, 1984, 1980, 1976, 1975, 1971, 1970, 1966, 1965, 1962, 1961, 1960, 1956, 1955, 1952, 1950, 1948, 1945, 1943, 1940, 1938, 1933, 1921, 1907, 1903
434 E PENNSYLVANIA AVE	2014, 2010, 2006, 2000, 1995, 1992, 1991, 1989, 1985, 1984, 1980, 1976, 1975, 1971, 1970, 1966, 1961, 1960, 1956, 1955, 1952, 1950, 1948, 1945, 1943, 1940, 1938, 1933, 1927, 1921, 1907, 1903
435 E Valley Pkwy	2014, 2006, 2000, 1995, 1992, 1991, 1989, 1985, 1984, 1980, 1976, 1975, 1971, 1970, 1966, 1965, 1962, 1961, 1960, 1956, 1955, 1952, 1950, 1948, 1945, 1943, 1940, 1938, 1933, 1927, 1921, 1907, 1903
435 E Valley Pkwy	2014, 2006, 2000, 1995, 1992, 1991, 1989, 1985, 1984, 1980, 1976, 1975, 1971, 1970, 1966, 1965, 1962, 1961, 1960, 1956, 1955, 1952, 1950, 1948, 1945, 1943, 1940, 1938, 1933, 1927, 1921, 1907, 1903
435 E VALLEY PKY	2014, 2010, 2000, 1992, 1989, 1984, 1975, 1971, 1970, 1966, 1965, 1962, 1961, 1960, 1956, 1955, 1952, 1950, 1948, 1945, 1943, 1940, 1938, 1933, 1927, 1921, 1907, 1903
435 VALLEY PKY E	2014, 2010, 2006, 1995, 1992, 1991, 1989, 1985, 1984, 1980, 1976, 1975, 1971, 1970, 1966, 1965, 1962, 1961, 1960, 1956, 1955, 1952, 1950, 1948, 1945, 1943, 1940, 1938, 1933, 1927, 1921, 1907, 1903
436 E PENNSYLVANIA AVE	2014, 2010, 2006, 2000, 1995, 1992, 1991, 1989, 1984, 1980, 1975, 1971, 1970, 1966, 1961, 1960, 1955, 1952, 1950, 1948, 1945, 1943, 1940, 1938, 1933, 1927, 1921, 1907, 1903
436 E VALLEY PKY	2014, 2010, 2006, 2000, 1995, 1992, 1991, 1989, 1984, 1976, 1975, 1970, 1966, 1965, 1962, 1961, 1960, 1956, 1955, 1952, 1950, 1948, 1945, 1943, 1940, 1938, 1933, 1927, 1921, 1907, 1903
436 PENNSYLVANIA AVE E	2014, 2010, 2006, 1995, 1992, 1991, 1989, 1985, 1984, 1976, 1975, 1971, 1970, 1966, 1965, 1962, 1961, 1960, 1956, 1955, 1952, 1950, 1948, 1945, 1943, 1940, 1938, 1933, 1927, 1921, 1907, 1903
436 VALLEY PKY E	2014, 2010, 2006, 1995, 1992, 1991, 1989, 1985, 1984, 1980, 1976, 1975, 1971, 1970, 1966, 1965, 1962, 1961, 1960, 1956, 1955, 1952, 1950, 1948, 1945, 1943, 1940, 1938, 1933, 1927, 1921, 1907, 1903
437 E VALLEY PKY	2014, 2010, 2000, 1995, 1992, 1989, 1984, 1975, 1970, 1966, 1965, 1962, 1961, 1960, 1956, 1955, 1952, 1950, 1948, 1945, 1943, 1940, 1938, 1933, 1927, 1921, 1907, 1903
437 VALLEY PKY E	2014, 2010, 2006, 1995, 1992, 1991, 1989, 1985, 1984, 1980, 1976, 1975, 1971, 1970, 1966, 1965, 1962, 1961, 1960, 1956, 1955, 1952, 1950, 1948, 1945, 1943, 1940, 1938, 1933, 1927, 1921, 1907, 1903
439 N GRAPE ST	2014, 2010, 2006, 2000, 1995, 1992, 1991, 1989, 1985, 1984, 1980, 1976, 1975, 1971, 1970, 1966, 1961, 1960, 1955, 1952, 1950, 1948, 1945, 1943, 1940, 1938, 1933, 1927, 1921, 1907, 1903
440 E PENNSYLVANIA	2014, 2010, 2006, 2000, 1995, 1992, 1991, 1989, 1985, 1984, 1980, 1976, 1975, 1971, 1970, 1966, 1965, 1962, 1961, 1960, 1956, 1955, 1952, 1950, 1948, 1945, 1943, 1940, 1938, 1927, 1921, 1907, 1903
450 E PENNSYLVANIA	2014, 2010, 2006, 2000, 1995, 1992, 1991, 1989, 1985, 1984, 1980, 1976, 1975, 1971, 1970, 1966, 1965, 1962, 1961, 1960, 1956, 1955, 1952, 1950, 1948, 1945, 1943, 1940, 1933, 1927, 1921, 1907, 1903
450 E PENNSYLVANIA AVE	2014, 2010, 2006, 2000, 1995, 1992, 1991, 1989, 1985, 1984, 1980, 1976, 1975, 1971, 1970, 1966, 1965, 1961, 1960, 1955, 1952, 1950, 1948, 1945, 1943, 1940, 1938, 1933, 1921, 1907, 1903

FINDINGS

Address Researched	Address Not Identified in Research Source
451 E VALLEY PKY	2014, 2010, 2006, 2000, 1995, 1992, 1991, 1989, 1985, 1984, 1980, 1976, 1975, 1970, 1966, 1965, 1962, 1961, 1960, 1956, 1955, 1952, 1950, 1948, 1945, 1943, 1940, 1938, 1933, 1927, 1921, 1907, 1903
451 VALLEY PKY E	2014, 2010, 2006, 1995, 1992, 1991, 1989, 1985, 1984, 1980, 1976, 1975, 1971, 1970, 1966, 1965, 1962, 1961, 1960, 1956, 1955, 1952, 1950, 1948, 1945, 1943, 1940, 1938, 1933, 1927, 1921, 1907, 1903
453 E VALLEY PKY	2014, 2010, 2000, 1995, 1992, 1989, 1984, 1976, 1975, 1970, 1966, 1965, 1962, 1961, 1960, 1956, 1955, 1952, 1950, 1948, 1945, 1943, 1940, 1938, 1933, 1927, 1921, 1907, 1903
453 VALLEY PKY E	2014, 2010, 2006, 1995, 1992, 1991, 1989, 1985, 1984, 1980, 1976, 1975, 1971, 1970, 1966, 1965, 1962, 1961, 1960, 1956, 1955, 1952, 1950, 1948, 1945, 1943, 1940, 1938, 1933, 1927, 1921, 1907, 1903
457 E Grand Ave	2006, 2000, 1995, 1992, 1991, 1989, 1985, 1984, 1980, 1976, 1975, 1971, 1970, 1966, 1965, 1962, 1961, 1960, 1956, 1955, 1952, 1950, 1948, 1945, 1943, 1940, 1938, 1933, 1927, 1921, 1907, 1903
457 E Grand Ave	2006, 2000, 1995, 1992, 1991, 1989, 1985, 1984, 1980, 1976, 1975, 1971, 1970, 1966, 1965, 1962, 1961, 1960, 1956, 1955, 1952, 1950, 1948, 1945, 1943, 1940, 1938, 1933, 1927, 1921, 1907, 1903
457 E Valley Pkwy	2014, 2006, 2000, 1995, 1992, 1991, 1989, 1985, 1984, 1980, 1976, 1975, 1971, 1970, 1966, 1965, 1962, 1961, 1960, 1956, 1955, 1952, 1950, 1948, 1945, 1943, 1940, 1938, 1933, 1927, 1921, 1907, 1903
457 E Valley Pkwy	2014, 2006, 2000, 1995, 1992, 1991, 1989, 1985, 1984, 1980, 1976, 1975, 1971, 1970, 1966, 1965, 1962, 1961, 1960, 1956, 1955, 1952, 1950, 1948, 1945, 1943, 1940, 1938, 1933, 1927, 1921, 1907, 1903
457 E. Grand Ave.	2014, 2010, 1992, 1989, 1984, 1975, 1971, 1970, 1966, 1961, 1960, 1952, 1950, 1948, 1945, 1943, 1940, 1927, 1921, 1907, 1903
460 E PENNSYLVANI AVE	2014, 2010, 2000, 1995, 1992, 1991, 1989, 1985, 1984, 1980, 1976, 1975, 1971, 1970, 1966, 1965, 1962, 1961, 1960, 1956, 1955, 1952, 1950, 1948, 1945, 1943, 1940, 1938, 1933, 1927, 1921, 1907, 1903
460 E PENNSYLVANIA AVE	2014, 2010, 2006, 2000, 1992, 1991, 1989, 1984, 1980, 1975, 1971, 1970, 1966, 1965, 1962, 1961, 1960, 1956, 1955, 1952, 1950, 1948, 1945, 1943, 1940, 1938, 1933, 1927, 1921, 1907, 1903
460 PENNSYLVANIA AVE E	2014, 2010, 2006, 1995, 1992, 1991, 1989, 1985, 1984, 1976, 1975, 1971, 1970, 1966, 1965, 1962, 1961, 1960, 1956, 1955, 1952, 1950, 1948, 1945, 1943, 1940, 1938, 1933, 1927, 1921, 1907, 1903
464 E VALLEY PKY	2014, 2010, 2006, 2000, 1995, 1992, 1991, 1989, 1984, 1976, 1975, 1970, 1966, 1965, 1962, 1961, 1960, 1956, 1955, 1952, 1950, 1948, 1945, 1943, 1940, 1938, 1933, 1927, 1921, 1907, 1903
464 VALLEY PKY E	2014, 2010, 2006, 1995, 1992, 1991, 1989, 1985, 1984, 1980, 1976, 1975, 1971, 1970, 1966, 1965, 1962, 1961, 1960, 1956, 1955, 1952, 1950, 1948, 1945, 1943, 1940, 1938, 1933, 1927, 1921, 1907, 1903
465 E Grand Ave	2014, 2006, 2000, 1995, 1992, 1991, 1989, 1985, 1984, 1980, 1976, 1975, 1971, 1970, 1966, 1965, 1962, 1961, 1960, 1956, 1955, 1952, 1950, 1948, 1945, 1943, 1940, 1938, 1933, 1927, 1921, 1907, 1903
465 E Grand Ave	2014, 2006, 2000, 1995, 1992, 1991, 1989, 1985, 1984, 1980, 1976, 1975, 1971, 1970, 1966, 1965, 1962, 1961, 1960, 1956, 1955, 1952, 1950, 1948, 1945, 1943, 1940, 1938, 1933, 1927, 1921, 1907, 1903
465 E. Grand Ave.	2014, 2010, 1995, 1992, 1991, 1989, 1984, 1975, 1970, 1966, 1961, 1960, 1955, 1952, 1948, 1943, 1927, 1921, 1907, 1903
465 GRAND AVE E	2014, 2010, 2006, 2000, 1995, 1992, 1991, 1989, 1985, 1984, 1976, 1975, 1971, 1970, 1966, 1965, 1962, 1961, 1960, 1956, 1955, 1952, 1950, 1948, 1945, 1943, 1940, 1938, 1933, 1927, 1921, 1907, 1903

FINDINGS

Address Researched	Address Not Identified in Research Source
466 E PENNSYLVANIA AVE	2014, 2010, 2006, 2000, 1995, 1992, 1991, 1989, 1985, 1984, 1980, 1976, 1975, 1971, 1970, 1966, 1961, 1960, 1956, 1955, 1952, 1950, 1948, 1945, 1943, 1940, 1938, 1933, 1927, 1921, 1907, 1903
466 E VALLEY PKY	2014, 2010, 2006, 2000, 1995, 1992, 1991, 1989, 1985, 1984, 1980, 1976, 1975, 1970, 1966, 1965, 1962, 1961, 1960, 1956, 1955, 1952, 1950, 1948, 1945, 1943, 1940, 1938, 1933, 1927, 1921, 1907, 1903
466 PENNSYLVANIA AVE E	2014, 2010, 2006, 1995, 1992, 1991, 1989, 1985, 1984, 1976, 1975, 1971, 1970, 1966, 1965, 1962, 1961, 1960, 1956, 1955, 1952, 1950, 1948, 1945, 1943, 1940, 1938, 1933, 1927, 1921, 1907, 1903
470 E GRAND AVE	2014, 2010, 2006, 2000, 1995, 1992, 1991, 1989, 1985, 1984, 1980, 1976, 1975, 1971, 1970, 1966, 1965, 1962, 1961, 1960, 1956, 1955, 1952, 1950, 1948, 1945, 1943, 1940, 1938, 1933, 1921, 1907, 1903
472 E PENNSYLVANIA	2014, 2010, 2006, 2000, 1995, 1992, 1991, 1989, 1985, 1984, 1980, 1976, 1975, 1971, 1970, 1966, 1965, 1962, 1961, 1960, 1956, 1955, 1952, 1950, 1948, 1945, 1943, 1940, 1938, 1927, 1921, 1907, 1903
475 GRAPE ST N	2014, 2010, 2006, 1995, 1992, 1991, 1989, 1985, 1984, 1980, 1976, 1975, 1971, 1970, 1966, 1965, 1962, 1961, 1960, 1956, 1955, 1952, 1950, 1948, 1945, 1943, 1940, 1938, 1933, 1927, 1921, 1907, 1903
475 N GRAPE ST	2014, 2010, 2000, 1992, 1991, 1989, 1985, 1984, 1980, 1976, 1975, 1971, 1970, 1966, 1965, 1962, 1961, 1960, 1956, 1955, 1952, 1950, 1948, 1945, 1943, 1940, 1938, 1933, 1927, 1921, 1907, 1903
475 N Grape St	2006, 2000, 1995, 1992, 1991, 1989, 1985, 1984, 1980, 1976, 1975, 1971, 1970, 1966, 1965, 1962, 1961, 1960, 1956, 1955, 1952, 1950, 1948, 1945, 1943, 1940, 1938, 1933, 1927, 1921, 1907, 1903
475 N Grape St	2006, 2000, 1995, 1992, 1991, 1989, 1985, 1984, 1980, 1976, 1975, 1971, 1970, 1966, 1965, 1962, 1961, 1960, 1956, 1955, 1952, 1950, 1948, 1945, 1943, 1940, 1938, 1933, 1927, 1921, 1907, 1903
477 E VALLEY PKY	2014, 2010, 2006, 2000, 1995, 1992, 1991, 1985, 1984, 1980, 1976, 1975, 1971, 1970, 1966, 1965, 1962, 1961, 1960, 1956, 1955, 1952, 1950, 1948, 1945, 1943, 1940, 1938, 1933, 1927, 1921, 1907, 1903
480 E GRAND AVE	2014, 2010, 2006, 2000, 1995, 1992, 1991, 1989, 1985, 1984, 1980, 1976, 1975, 1971, 1970, 1966, 1965, 1962, 1961, 1960, 1956, 1955, 1952, 1950, 1948, 1945, 1943, 1940, 1938, 1933, 1921, 1907, 1903
480 E VALLEY PKY	2014, 2010, 2006, 2000, 1991, 1989, 1985, 1984, 1980, 1976, 1975, 1971, 1970, 1966, 1965, 1962, 1961, 1960, 1956, 1955, 1952, 1950, 1948, 1945, 1943, 1940, 1938, 1933, 1927, 1921, 1907, 1903
482 E PENNSYLVANI AVE	2014, 2010, 2000, 1995, 1992, 1991, 1989, 1985, 1984, 1980, 1976, 1975, 1971, 1970, 1966, 1965, 1962, 1961, 1960, 1956, 1955, 1952, 1950, 1948, 1945, 1943, 1940, 1938, 1933, 1927, 1921, 1907, 1903
482 E PENNSYLVANIA AVE	2014, 2010, 2006, 2000, 1992, 1989, 1984, 1980, 1975, 1971, 1970, 1966, 1962, 1961, 1960, 1956, 1955, 1952, 1950, 1948, 1945, 1943, 1940, 1938, 1933, 1927, 1921, 1907, 1903
482 E VALLEY PKY	2014, 2010, 2006, 2000, 1995, 1992, 1991, 1989, 1985, 1984, 1980, 1976, 1975, 1970, 1966, 1965, 1962, 1961, 1960, 1956, 1955, 1952, 1950, 1948, 1945, 1943, 1940, 1938, 1933, 1927, 1921, 1907, 1903
482 PENNSYLVANIA AVE E	2014, 2010, 2006, 1995, 1992, 1991, 1989, 1985, 1984, 1976, 1975, 1971, 1970, 1966, 1965, 1962, 1961, 1960, 1956, 1955, 1952, 1950, 1948, 1945, 1943, 1940, 1938, 1933, 1927, 1921, 1907, 1903
488 E Valley Pkwy	2006, 2000, 1995, 1992, 1991, 1989, 1985, 1984, 1980, 1976, 1975, 1971, 1970, 1966, 1965, 1962, 1961, 1960, 1956, 1955, 1952, 1950, 1948, 1945, 1943, 1940, 1938, 1933, 1927, 1921, 1907, 1903

FINDINGS

Address Researched	Address Not Identified in Research Source
488 E Valley Pkwy	2006, 2000, 1995, 1992, 1991, 1989, 1985, 1984, 1980, 1976, 1975, 1971, 1970, 1966, 1965, 1962, 1961, 1960, 1956, 1955, 1952, 1950, 1948, 1945, 1943, 1940, 1938, 1933, 1927, 1921, 1907, 1903
488 E VALLEY PKY	2014, 2010, 2000, 1992, 1989, 1985, 1984, 1980, 1976, 1975, 1971, 1970, 1966, 1965, 1962, 1961, 1960, 1956, 1955, 1952, 1950, 1948, 1945, 1943, 1940, 1938, 1933, 1927, 1921, 1907, 1903
488 E. Valley Parkway	2014, 2010, 1992, 1989, 1985, 1984, 1980, 1976, 1975, 1971, 1970, 1966, 1965, 1962, 1961, 1960, 1956, 1955, 1952, 1950, 1948, 1945, 1943, 1940, 1938, 1933, 1927, 1921, 1907, 1903
488 VALLEY PKY E	2014, 2010, 2006, 1995, 1992, 1991, 1989, 1985, 1984, 1980, 1976, 1975, 1971, 1970, 1966, 1965, 1962, 1961, 1960, 1956, 1955, 1952, 1950, 1948, 1945, 1943, 1940, 1938, 1933, 1927, 1921, 1907, 1903
490 E PENNSYLVANIA AVE	2014, 2010, 2006, 2000, 1995, 1992, 1991, 1989, 1985, 1984, 1980, 1976, 1975, 1971, 1970, 1966, 1965, 1961, 1960, 1956, 1955, 1952, 1950, 1948, 1945, 1943, 1940, 1938, 1933, 1927, 1921, 1907, 1903
498 E VALLEY PKY	2014, 2010, 2006, 2000, 1992, 1991, 1989, 1985, 1984, 1980, 1976, 1975, 1971, 1970, 1966, 1965, 1962, 1961, 1960, 1956, 1955, 1952, 1950, 1948, 1945, 1943, 1940, 1938, 1933, 1927, 1921, 1907, 1903
499 E VALLEY PKY	2014, 2010, 2000, 1995, 1991, 1989, 1985, 1984, 1980, 1976, 1975, 1971, 1970, 1966, 1965, 1962, 1961, 1960, 1956, 1955, 1952, 1950, 1948, 1945, 1943, 1940, 1938, 1933, 1927, 1921, 1907, 1903
500 E VALLEY BLVD	2014, 2010, 2006, 2000, 1995, 1992, 1991, 1989, 1985, 1984, 1980, 1976, 1975, 1971, 1970, 1966, 1965, 1961, 1960, 1956, 1955, 1952, 1950, 1948, 1945, 1943, 1940, 1938, 1933, 1927, 1921, 1907, 1903
500 E Valley Pkwy	2006, 2000, 1995, 1992, 1991, 1989, 1985, 1984, 1980, 1976, 1975, 1971, 1970, 1966, 1965, 1962, 1961, 1960, 1956, 1955, 1952, 1950, 1948, 1945, 1943, 1940, 1938, 1933, 1927, 1921, 1907, 1903
500 E Valley Pkwy	2006, 2000, 1995, 1992, 1991, 1989, 1985, 1984, 1980, 1976, 1975, 1971, 1970, 1966, 1965, 1962, 1961, 1960, 1956, 1955, 1952, 1950, 1948, 1945, 1943, 1940, 1938, 1933, 1927, 1921, 1907, 1903
500 E VALLEY PKY	2014, 2010, 2000, 1992, 1989, 1985, 1984, 1975, 1970, 1966, 1962, 1961, 1960, 1956, 1955, 1952, 1950, 1948, 1945, 1943, 1940, 1938, 1933, 1927, 1921, 1907, 1903
500 E. Valley Parkway	2014, 2010, 1992, 1989, 1985, 1984, 1975, 1970, 1966, 1961, 1960, 1956, 1955, 1952, 1950, 1948, 1945, 1943, 1940, 1938, 1933, 1927, 1921, 1907, 1903
500 VALLEY PKY E	2014, 2010, 2006, 1995, 1992, 1991, 1989, 1985, 1984, 1980, 1976, 1975, 1971, 1970, 1966, 1965, 1962, 1961, 1960, 1956, 1955, 1952, 1950, 1948, 1945, 1943, 1940, 1938, 1933, 1927, 1921, 1907, 1903
503 E GRAND	2014, 2010, 2006, 2000, 1995, 1992, 1991, 1989, 1985, 1984, 1980, 1976, 1975, 1971, 1970, 1966, 1965, 1962, 1961, 1960, 1956, 1955, 1952, 1950, 1948, 1945, 1943, 1940, 1933, 1927, 1921, 1907, 1903
503 E GRAND AVE	2014, 2010, 2006, 2000, 1992, 1989, 1984, 1980, 1975, 1970, 1966, 1961, 1960, 1952, 1948, 1945, 1943, 1940, 1927, 1921, 1907, 1903
503 GRAND AVE	2014, 2010, 2006, 1995, 1992, 1991, 1989, 1985, 1984, 1980, 1976, 1975, 1971, 1970, 1966, 1965, 1962, 1961, 1960, 1956, 1955, 1952, 1950, 1948, 1945, 1943, 1940, 1938, 1933, 1927, 1921, 1907, 1903
503 GRAND AVE E	2014, 2010, 2006, 2000, 1995, 1992, 1991, 1989, 1985, 1984, 1976, 1975, 1971, 1970, 1966, 1965, 1962, 1961, 1960, 1956, 1955, 1952, 1950, 1948, 1945, 1943, 1940, 1938, 1933, 1927, 1921, 1907, 1903
505 E GRANT AVE	2014, 2010, 2006, 2000, 1995, 1992, 1991, 1989, 1985, 1984, 1980, 1976, 1975, 1971, 1970, 1966, 1965, 1962, 1961, 1960, 1955, 1952, 1950, 1948, 1945, 1943, 1940, 1938, 1933, 1927, 1921, 1907, 1903

FINDINGS

Address Researched	Address Not Identified in Research Source
506 E VALLEY PKY	2014, 2010, 2006, 2000, 1995, 1992, 1991, 1989, 1985, 1984, 1980, 1976, 1975, 1970, 1966, 1965, 1962, 1961, 1960, 1956, 1955, 1952, 1950, 1948, 1945, 1943, 1940, 1938, 1933, 1927, 1921, 1907, 1903
510 E VALLEY PKY	2014, 2010, 2006, 2000, 1995, 1992, 1991, 1989, 1985, 1984, 1980, 1975, 1971, 1970, 1966, 1965, 1962, 1961, 1960, 1956, 1955, 1952, 1950, 1948, 1945, 1943, 1940, 1938, 1933, 1927, 1921, 1907, 1903
511 E GRAND AVE	2014, 2010, 2000, 1995, 1992, 1989, 1985, 1984, 1980, 1976, 1975, 1970, 1966, 1961, 1960, 1952, 1950, 1948, 1945, 1943, 1940, 1938, 1933, 1927, 1921, 1907, 1903
511 E Grand Ave	2006, 2000, 1995, 1992, 1991, 1989, 1985, 1984, 1980, 1976, 1975, 1971, 1970, 1966, 1965, 1962, 1961, 1960, 1956, 1955, 1952, 1950, 1948, 1945, 1943, 1940, 1938, 1933, 1927, 1921, 1907, 1903
511 E Grand Ave	2006, 2000, 1995, 1992, 1991, 1989, 1985, 1984, 1980, 1976, 1975, 1971, 1970, 1966, 1965, 1962, 1961, 1960, 1956, 1955, 1952, 1950, 1948, 1945, 1943, 1940, 1938, 1933, 1927, 1921, 1907, 1903
511 E. Grand Ave.	2014, 2010, 1995, 1992, 1989, 1985, 1984, 1976, 1975, 1970, 1966, 1961, 1960, 1952, 1950, 1948, 1945, 1943, 1940, 1938, 1933, 1927, 1921, 1907, 1903
511 GRAND AVE	2014, 2010, 2006, 1995, 1992, 1991, 1989, 1985, 1984, 1980, 1976, 1975, 1971, 1970, 1966, 1965, 1962, 1961, 1960, 1956, 1955, 1952, 1950, 1948, 1945, 1943, 1940, 1938, 1933, 1927, 1921, 1907, 1903
511 GRAND AVE E	2014, 2010, 2006, 2000, 1995, 1992, 1991, 1989, 1985, 1984, 1976, 1975, 1971, 1970, 1966, 1965, 1962, 1961, 1960, 1956, 1955, 1952, 1950, 1948, 1945, 1943, 1940, 1938, 1933, 1927, 1921, 1907, 1903
514 E VALLEY PKY	2014, 2010, 2006, 2000, 1995, 1992, 1991, 1989, 1985, 1984, 1980, 1976, 1975, 1970, 1966, 1965, 1962, 1961, 1960, 1956, 1955, 1952, 1950, 1948, 1945, 1943, 1940, 1938, 1933, 1927, 1921, 1907, 1903
516 E VALLEY PKY	2014, 2010, 2006, 2000, 1995, 1992, 1991, 1989, 1985, 1984, 1980, 1975, 1970, 1966, 1965, 1962, 1961, 1960, 1956, 1955, 1952, 1950, 1948, 1945, 1943, 1940, 1938, 1933, 1927, 1921, 1907, 1903
517 E GRANT AVE	2014, 2010, 2006, 2000, 1995, 1992, 1991, 1989, 1985, 1984, 1980, 1976, 1975, 1971, 1970, 1966, 1965, 1961, 1960, 1956, 1955, 1952, 1950, 1948, 1945, 1943, 1940, 1938, 1933, 1927, 1921, 1907, 1903
518 E VALLEY PKY	2014, 2010, 2006, 2000, 1995, 1992, 1991, 1989, 1985, 1984, 1980, 1976, 1975, 1970, 1966, 1965, 1962, 1961, 1960, 1956, 1955, 1952, 1950, 1948, 1945, 1943, 1940, 1938, 1933, 1927, 1921, 1907, 1903
519 E GRANT AVE	2014, 2010, 2006, 2000, 1995, 1992, 1991, 1989, 1985, 1984, 1980, 1976, 1975, 1971, 1970, 1966, 1965, 1961, 1960, 1956, 1955, 1952, 1950, 1948, 1945, 1943, 1940, 1938, 1933, 1927, 1921, 1907, 1903
523 E GRANT AVE	2014, 2010, 2006, 2000, 1995, 1992, 1991, 1989, 1985, 1984, 1980, 1976, 1975, 1971, 1970, 1966, 1965, 1962, 1961, 1960, 1955, 1952, 1950, 1948, 1945, 1943, 1940, 1938, 1933, 1927, 1921, 1907, 1903
525 HICKORY ST N	2014, 2010, 2006, 1995, 1992, 1991, 1989, 1985, 1984, 1980, 1976, 1975, 1971, 1970, 1966, 1965, 1962, 1961, 1960, 1956, 1955, 1952, 1950, 1948, 1945, 1943, 1940, 1938, 1933, 1927, 1921, 1907, 1903
535 GRAND AVE	2014, 2010, 2006, 1995, 1992, 1991, 1989, 1985, 1984, 1980, 1976, 1975, 1971, 1970, 1966, 1965, 1962, 1961, 1960, 1956, 1955, 1952, 1950, 1948, 1945, 1943, 1940, 1938, 1933, 1927, 1921, 1907, 1903
538 E VALLEY PKY	2014, 2010, 2006, 2000, 1995, 1992, 1991, 1989, 1985, 1984, 1976, 1975, 1970, 1966, 1965, 1962, 1961, 1960, 1956, 1955, 1952, 1950, 1948, 1945, 1943, 1940, 1938, 1933, 1927, 1921, 1907, 1903
543 E GRAND AVE	2014, 2010, 2006, 2000, 1995, 1992, 1991, 1989, 1985, 1984, 1980, 1975, 1971, 1970, 1966, 1961, 1960, 1952, 1948, 1943, 1927, 1921, 1907, 1903

FINDINGS

Address Researched	Address Not Identified in Research Source
543 GRAND AVE	2014, 2010, 2006, 1995, 1992, 1991, 1989, 1985, 1984, 1980, 1976, 1975, 1971, 1970, 1966, 1965, 1962, 1961, 1960, 1956, 1955, 1952, 1950, 1948, 1945, 1943, 1940, 1938, 1933, 1927, 1921, 1907, 1903
543 GRAND AVE E	2014, 2010, 2006, 2000, 1995, 1992, 1991, 1989, 1985, 1984, 1976, 1975, 1971, 1970, 1966, 1965, 1962, 1961, 1960, 1956, 1955, 1952, 1950, 1948, 1945, 1943, 1940, 1938, 1933, 1927, 1921, 1907, 1903
544 E GRAND AVE	2014, 2010, 2006, 2000, 1995, 1992, 1991, 1989, 1985, 1984, 1980, 1975, 1971, 1970, 1966, 1965, 1962, 1961, 1960, 1956, 1955, 1952, 1950, 1948, 1945, 1943, 1940, 1938, 1933, 1927, 1921, 1907, 1903
550 E GRAND AVE	2014, 2010, 2006, 2000, 1995, 1992, 1991, 1989, 1984, 1980, 1975, 1970, 1966, 1961, 1960, 1952, 1950, 1948, 1945, 1943, 1940, 1938, 1933, 1927, 1921, 1907, 1903
550 GRAND AVE E	2014, 2010, 2006, 2000, 1995, 1992, 1991, 1989, 1985, 1984, 1976, 1975, 1971, 1970, 1966, 1965, 1962, 1961, 1960, 1956, 1955, 1952, 1950, 1948, 1945, 1943, 1940, 1938, 1933, 1927, 1921, 1907, 1903
551 E GRAND AVE	2014, 2010, 2000, 1995, 1992, 1991, 1989, 1985, 1984, 1980, 1976, 1975, 1971, 1970, 1966, 1965, 1962, 1961, 1960, 1956, 1955, 1952, 1950, 1948, 1945, 1943, 1940, 1938, 1933, 1927, 1921, 1907, 1903
552 E VALLEY PKY	2014, 2010, 2006, 2000, 1995, 1992, 1991, 1989, 1984, 1980, 1976, 1975, 1971, 1970, 1966, 1965, 1962, 1961, 1960, 1956, 1955, 1952, 1950, 1948, 1945, 1943, 1940, 1938, 1933, 1927, 1921, 1907, 1903
560 E Valley Pkwy	2006, 2000, 1995, 1992, 1991, 1989, 1985, 1984, 1980, 1976, 1975, 1971, 1970, 1966, 1965, 1962, 1961, 1960, 1956, 1955, 1952, 1950, 1948, 1945, 1943, 1940, 1938, 1933, 1927, 1921, 1907, 1903
560 E Valley Pkwy	2006, 2000, 1995, 1992, 1991, 1989, 1985, 1984, 1980, 1976, 1975, 1971, 1970, 1966, 1965, 1962, 1961, 1960, 1956, 1955, 1952, 1950, 1948, 1945, 1943, 1940, 1938, 1933, 1927, 1921, 1907, 1903
560 E VALLEY PKY	2014, 2010, 2000, 1992, 1991, 1989, 1984, 1975, 1970, 1966, 1965, 1962, 1961, 1960, 1956, 1955, 1952, 1950, 1948, 1945, 1943, 1940, 1938, 1933, 1927, 1921, 1907, 1903
560 E. Valley Parkway	2014, 2010, 1992, 1991, 1989, 1984, 1975, 1970, 1966, 1965, 1962, 1961, 1960, 1956, 1955, 1952, 1950, 1948, 1945, 1943, 1940, 1938, 1933, 1927, 1921, 1907, 1903
560 VALLEY PKY E	2014, 2010, 2006, 1995, 1992, 1991, 1989, 1985, 1984, 1980, 1976, 1975, 1971, 1970, 1966, 1965, 1962, 1961, 1960, 1956, 1955, 1952, 1950, 1948, 1945, 1943, 1940, 1938, 1933, 1927, 1921, 1907, 1903
561 E GRANT AVE	2014, 2010, 2006, 2000, 1995, 1992, 1991, 1989, 1985, 1984, 1980, 1976, 1975, 1971, 1970, 1966, 1965, 1961, 1960, 1955, 1952, 1950, 1948, 1945, 1943, 1940, 1938, 1933, 1927, 1921, 1907, 1903
600 E Valley Pkwy	2006, 2000, 1995, 1992, 1991, 1989, 1985, 1984, 1980, 1976, 1975, 1971, 1970, 1966, 1965, 1962, 1961, 1960, 1956, 1955, 1952, 1950, 1948, 1945, 1943, 1940, 1938, 1933, 1927, 1921, 1907, 1903
600 E Valley Pkwy	2006, 2000, 1995, 1992, 1991, 1989, 1985, 1984, 1980, 1976, 1975, 1971, 1970, 1966, 1965, 1962, 1961, 1960, 1956, 1955, 1952, 1950, 1948, 1945, 1943, 1940, 1938, 1933, 1927, 1921, 1907, 1903
600 E VALLEY PKY	2014, 2010, 2006, 2000, 1995, 1989, 1984, 1980, 1975, 1970, 1966, 1965, 1962, 1961, 1960, 1956, 1955, 1952, 1950, 1948, 1945, 1943, 1940, 1938, 1933, 1927, 1921, 1907, 1903
600 VALLEY PKY E	2014, 2010, 2006, 1995, 1992, 1991, 1989, 1985, 1984, 1980, 1976, 1975, 1971, 1970, 1966, 1965, 1962, 1961, 1960, 1956, 1955, 1952, 1950, 1948, 1945, 1943, 1940, 1938, 1933, 1927, 1921, 1907, 1903

FINDINGS

Address Researched	Address Not Identified in Research Source
601 E Valley Pkwy	2010, 2006, 2000, 1995, 1992, 1991, 1989, 1985, 1984, 1980, 1976, 1975, 1971, 1970, 1966, 1965, 1962, 1961, 1960, 1956, 1955, 1952, 1950, 1948, 1945, 1943, 1940, 1938, 1933, 1927, 1921, 1907, 1903
601 E Valley Pkwy	2010, 2006, 2000, 1995, 1992, 1991, 1989, 1985, 1984, 1980, 1976, 1975, 1971, 1970, 1966, 1965, 1962, 1961, 1960, 1956, 1955, 1952, 1950, 1948, 1945, 1943, 1940, 1938, 1933, 1927, 1921, 1907, 1903
601 E VALLEY PKY	2014, 2010, 2000, 1992, 1989, 1984, 1975, 1970, 1966, 1965, 1962, 1961, 1960, 1956, 1955, 1952, 1950, 1948, 1945, 1943, 1940, 1938, 1933, 1927, 1921, 1907, 1903
601 VALLEY PKY E	2014, 2010, 2006, 1995, 1992, 1991, 1989, 1985, 1984, 1980, 1976, 1975, 1971, 1970, 1966, 1965, 1962, 1961, 1960, 1956, 1955, 1952, 1950, 1948, 1945, 1943, 1940, 1938, 1933, 1927, 1921, 1907, 1903
605 E VALLEY PKY	2014, 2010, 2000, 1992, 1989, 1984, 1975, 1970, 1966, 1965, 1962, 1961, 1960, 1956, 1955, 1952, 1950, 1948, 1945, 1943, 1940, 1938, 1933, 1927, 1921, 1907, 1903
605 VALLEY PKY E	2014, 2010, 2006, 1995, 1992, 1991, 1989, 1985, 1984, 1980, 1976, 1975, 1971, 1970, 1966, 1965, 1962, 1961, 1960, 1956, 1955, 1952, 1950, 1948, 1945, 1943, 1940, 1938, 1933, 1927, 1921, 1907, 1903
606 E Valley Pkwy	2006, 2000, 1995, 1992, 1991, 1989, 1985, 1984, 1980, 1976, 1975, 1971, 1970, 1966, 1965, 1962, 1961, 1960, 1956, 1955, 1952, 1950, 1948, 1945, 1943, 1940, 1938, 1933, 1927, 1921, 1907, 1903
606 E Valley Pkwy	2006, 2000, 1995, 1992, 1991, 1989, 1985, 1984, 1980, 1976, 1975, 1971, 1970, 1966, 1965, 1962, 1961, 1960, 1956, 1955, 1952, 1950, 1948, 1945, 1943, 1940, 1938, 1933, 1927, 1921, 1907, 1903
606 E VALLEY PKY	2014, 2010, 2000, 1989, 1984, 1980, 1975, 1970, 1966, 1965, 1962, 1961, 1960, 1956, 1955, 1952, 1950, 1948, 1945, 1943, 1940, 1938, 1933, 1927, 1921, 1907, 1903
606 VALLEY PKY E	2014, 2010, 2006, 1995, 1992, 1991, 1989, 1985, 1984, 1980, 1976, 1975, 1971, 1970, 1966, 1965, 1962, 1961, 1960, 1956, 1955, 1952, 1950, 1948, 1945, 1943, 1940, 1938, 1933, 1927, 1921, 1907, 1903
611 E Valley Pkwy	2006, 2000, 1995, 1992, 1991, 1989, 1985, 1984, 1980, 1976, 1975, 1971, 1970, 1966, 1965, 1962, 1961, 1960, 1956, 1955, 1952, 1950, 1948, 1945, 1943, 1940, 1938, 1933, 1927, 1921, 1907, 1903
611 E Valley Pkwy	2006, 2000, 1995, 1992, 1991, 1989, 1985, 1984, 1980, 1976, 1975, 1971, 1970, 1966, 1965, 1962, 1961, 1960, 1956, 1955, 1952, 1950, 1948, 1945, 1943, 1940, 1938, 1933, 1927, 1921, 1907, 1903
611 E VALLEY PKY	2014, 2010, 2000, 1992, 1989, 1984, 1975, 1970, 1966, 1965, 1962, 1961, 1960, 1956, 1955, 1952, 1950, 1948, 1945, 1943, 1940, 1938, 1933, 1927, 1921, 1907, 1903
611 PENNSYLVANIA AVE E	2014, 2010, 2006, 1995, 1992, 1991, 1989, 1985, 1984, 1980, 1976, 1975, 1971, 1970, 1966, 1965, 1962, 1961, 1960, 1956, 1955, 1952, 1950, 1948, 1945, 1943, 1940, 1938, 1933, 1927, 1921, 1907, 1903
611 VALLEY PKY E	2014, 2010, 2006, 1995, 1992, 1991, 1989, 1985, 1984, 1980, 1976, 1975, 1971, 1970, 1966, 1965, 1962, 1961, 1960, 1956, 1955, 1952, 1950, 1948, 1945, 1943, 1940, 1938, 1933, 1927, 1921, 1907, 1903
613 E Grand Ave	2006, 2000, 1995, 1992, 1991, 1989, 1985, 1984, 1980, 1976, 1975, 1971, 1970, 1966, 1965, 1962, 1961, 1960, 1956, 1955, 1952, 1950, 1948, 1945, 1943, 1940, 1938, 1933, 1927, 1921, 1907, 1903
613 E Grand Ave	2006, 2000, 1995, 1992, 1991, 1989, 1985, 1984, 1980, 1976, 1975, 1971, 1970, 1966, 1965, 1962, 1961, 1960, 1956, 1955, 1952, 1950, 1948, 1945, 1943, 1940, 1938, 1933, 1927, 1921, 1907, 1903

FINDINGS

Address Researched	Address Not Identified in Research Source
615 E VALLEY PKY	2014, 2010, 2006, 2000, 1985, 1984, 1980, 1975, 1970, 1966, 1965, 1962, 1961, 1960, 1956, 1955, 1952, 1950, 1948, 1945, 1943, 1940, 1938, 1933, 1927, 1921, 1907, 1903
615 VALLEY PKY E	2014, 2010, 2006, 1995, 1992, 1991, 1989, 1985, 1984, 1980, 1976, 1975, 1971, 1970, 1966, 1965, 1962, 1961, 1960, 1956, 1955, 1952, 1950, 1948, 1945, 1943, 1940, 1938, 1933, 1927, 1921, 1907, 1903
619 E VALLEY BLVD	2014, 2010, 2006, 2000, 1995, 1992, 1991, 1989, 1985, 1984, 1980, 1976, 1975, 1971, 1970, 1966, 1965, 1961, 1960, 1956, 1955, 1952, 1950, 1948, 1945, 1943, 1940, 1938, 1933, 1927, 1921, 1907, 1903
619 E VALLEY PKY	2014, 2010, 2006, 2000, 1995, 1992, 1989, 1984, 1975, 1970, 1966, 1965, 1962, 1961, 1960, 1956, 1955, 1952, 1950, 1948, 1945, 1943, 1940, 1938, 1933, 1927, 1921, 1907, 1903
619 VALLEY PKY E	2014, 2010, 2006, 1995, 1992, 1991, 1989, 1985, 1984, 1980, 1976, 1975, 1971, 1970, 1966, 1965, 1962, 1961, 1960, 1956, 1955, 1952, 1950, 1948, 1945, 1943, 1940, 1938, 1933, 1927, 1921, 1907, 1903
620 E Valley Pkwy	2006, 2000, 1995, 1992, 1991, 1989, 1985, 1984, 1980, 1976, 1975, 1971, 1970, 1966, 1965, 1962, 1961, 1960, 1956, 1955, 1952, 1950, 1948, 1945, 1943, 1940, 1938, 1933, 1927, 1921, 1907, 1903
620 E Valley Pkwy	2006, 2000, 1995, 1992, 1991, 1989, 1985, 1984, 1980, 1976, 1975, 1971, 1970, 1966, 1965, 1962, 1961, 1960, 1956, 1955, 1952, 1950, 1948, 1945, 1943, 1940, 1938, 1933, 1927, 1921, 1907, 1903
620 E VALLEY PKY	2014, 2010, 2000, 1995, 1992, 1991, 1989, 1985, 1984, 1975, 1970, 1966, 1965, 1962, 1961, 1960, 1956, 1955, 1952, 1950, 1948, 1945, 1943, 1940, 1938, 1933, 1927, 1921, 1907, 1903
620 VALLEY PKY E	2014, 2010, 2006, 1995, 1992, 1991, 1989, 1985, 1984, 1980, 1976, 1975, 1971, 1970, 1966, 1965, 1962, 1961, 1960, 1956, 1955, 1952, 1950, 1948, 1945, 1943, 1940, 1938, 1933, 1927, 1921, 1907, 1903
621 E VALLEY PKY	2014, 2010, 2006, 2000, 1995, 1992, 1991, 1989, 1985, 1984, 1980, 1976, 1975, 1970, 1966, 1965, 1962, 1961, 1960, 1956, 1955, 1952, 1950, 1948, 1945, 1943, 1940, 1938, 1933, 1927, 1921, 1907, 1903
621 VALLEY PKY E	2014, 2010, 2006, 1995, 1992, 1991, 1989, 1985, 1984, 1980, 1976, 1975, 1971, 1970, 1966, 1965, 1962, 1961, 1960, 1956, 1955, 1952, 1950, 1948, 1945, 1943, 1940, 1938, 1933, 1927, 1921, 1907, 1903
623 E Valley Pkwy	2006, 2000, 1995, 1992, 1991, 1989, 1985, 1984, 1980, 1976, 1975, 1971, 1970, 1966, 1965, 1962, 1961, 1960, 1956, 1955, 1952, 1950, 1948, 1945, 1943, 1940, 1938, 1933, 1927, 1921, 1907, 1903
623 E Valley Pkwy	2006, 2000, 1995, 1992, 1991, 1989, 1985, 1984, 1980, 1976, 1975, 1971, 1970, 1966, 1965, 1962, 1961, 1960, 1956, 1955, 1952, 1950, 1948, 1945, 1943, 1940, 1938, 1933, 1927, 1921, 1907, 1903
623 E VALLEY PKY	2014, 2010, 2000, 1995, 1992, 1991, 1989, 1984, 1975, 1970, 1966, 1965, 1962, 1961, 1960, 1956, 1955, 1952, 1950, 1948, 1945, 1943, 1940, 1938, 1933, 1927, 1921, 1907, 1903
623 VALLEY PKY E	2014, 2010, 2006, 1995, 1992, 1991, 1989, 1985, 1984, 1980, 1976, 1975, 1971, 1970, 1966, 1965, 1962, 1961, 1960, 1956, 1955, 1952, 1950, 1948, 1945, 1943, 1940, 1938, 1933, 1927, 1921, 1907, 1903
624 E Grand Ave	2006, 2000, 1995, 1992, 1991, 1989, 1985, 1984, 1980, 1976, 1975, 1971, 1970, 1966, 1965, 1962, 1961, 1960, 1956, 1955, 1952, 1950, 1948, 1945, 1943, 1940, 1938, 1933, 1927, 1921, 1907, 1903
624 E Grand Ave	2006, 2000, 1995, 1992, 1991, 1989, 1985, 1984, 1980, 1976, 1975, 1971, 1970, 1966, 1965, 1962, 1961, 1960, 1956, 1955, 1952, 1950, 1948, 1945, 1943, 1940, 1938, 1933, 1927, 1921, 1907, 1903

FINDINGS

Address Researched	Address Not Identified in Research Source
625 E VALLEY PKY	2014, 2010, 2006, 2000, 1992, 1989, 1985, 1984, 1980, 1975, 1970, 1966, 1965, 1962, 1961, 1960, 1956, 1955, 1952, 1950, 1948, 1945, 1943, 1940, 1938, 1933, 1927, 1921, 1907, 1903
625 VALLEY PKY E	2014, 2010, 2006, 1995, 1992, 1991, 1989, 1985, 1984, 1980, 1976, 1975, 1971, 1970, 1966, 1965, 1962, 1961, 1960, 1956, 1955, 1952, 1950, 1948, 1945, 1943, 1940, 1938, 1933, 1927, 1921, 1907, 1903
627 E VALLEY PKY	2014, 2010, 2006, 2000, 1992, 1991, 1989, 1985, 1984, 1980, 1975, 1971, 1970, 1966, 1965, 1962, 1961, 1960, 1956, 1955, 1952, 1950, 1948, 1945, 1943, 1940, 1938, 1933, 1927, 1921, 1907, 1903
627 VALLEY PKY E	2014, 2010, 2006, 1995, 1992, 1991, 1989, 1985, 1984, 1980, 1976, 1975, 1971, 1970, 1966, 1965, 1962, 1961, 1960, 1956, 1955, 1952, 1950, 1948, 1945, 1943, 1940, 1938, 1933, 1927, 1921, 1907, 1903
629 E VALLEY PKY	2014, 2010, 2006, 2000, 1995, 1992, 1991, 1989, 1985, 1984, 1975, 1970, 1966, 1965, 1962, 1961, 1960, 1956, 1955, 1952, 1950, 1948, 1945, 1943, 1940, 1938, 1933, 1927, 1921, 1907, 1903
629 VALLEY PKY E	2014, 2010, 2006, 1995, 1992, 1991, 1989, 1985, 1984, 1980, 1976, 1975, 1971, 1970, 1966, 1965, 1962, 1961, 1960, 1956, 1955, 1952, 1950, 1948, 1945, 1943, 1940, 1938, 1933, 1927, 1921, 1907, 1903
631 E Valley Pkwy	2014, 2006, 2000, 1995, 1992, 1991, 1989, 1985, 1984, 1980, 1976, 1975, 1971, 1970, 1966, 1965, 1962, 1961, 1960, 1956, 1955, 1952, 1950, 1948, 1945, 1943, 1940, 1938, 1933, 1927, 1921, 1907, 1903
631 E Valley Pkwy	2014, 2006, 2000, 1995, 1992, 1991, 1989, 1985, 1984, 1980, 1976, 1975, 1971, 1970, 1966, 1965, 1962, 1961, 1960, 1956, 1955, 1952, 1950, 1948, 1945, 1943, 1940, 1938, 1933, 1927, 1921, 1907, 1903
631 E VALLEY PKY	2014, 2010, 2000, 1995, 1992, 1991, 1989, 1985, 1984, 1976, 1975, 1970, 1966, 1965, 1962, 1961, 1960, 1956, 1955, 1952, 1950, 1948, 1945, 1943, 1940, 1938, 1933, 1927, 1921, 1907, 1903
631 VALLEY PKY E	2014, 2010, 2006, 1995, 1992, 1991, 1989, 1985, 1984, 1980, 1976, 1975, 1971, 1970, 1966, 1965, 1962, 1961, 1960, 1956, 1955, 1952, 1950, 1948, 1945, 1943, 1940, 1938, 1933, 1927, 1921, 1907, 1903
633 E Grand Ave	2006, 2000, 1995, 1992, 1991, 1989, 1985, 1984, 1980, 1976, 1975, 1971, 1970, 1966, 1965, 1962, 1961, 1960, 1956, 1955, 1952, 1950, 1948, 1945, 1943, 1940, 1938, 1933, 1927, 1921, 1907, 1903
633 E Grand Ave	2006, 2000, 1995, 1992, 1991, 1989, 1985, 1984, 1980, 1976, 1975, 1971, 1970, 1966, 1965, 1962, 1961, 1960, 1956, 1955, 1952, 1950, 1948, 1945, 1943, 1940, 1938, 1933, 1927, 1921, 1907, 1903
633 E VALLEY PKY	2014, 2010, 2006, 2000, 1995, 1992, 1991, 1989, 1984, 1976, 1975, 1970, 1966, 1965, 1962, 1961, 1960, 1956, 1955, 1952, 1950, 1948, 1945, 1943, 1940, 1938, 1933, 1927, 1921, 1907, 1903
635 E Grand Ave	2006, 2000, 1995, 1992, 1991, 1989, 1985, 1984, 1980, 1976, 1975, 1971, 1970, 1966, 1965, 1962, 1961, 1960, 1956, 1955, 1952, 1950, 1948, 1945, 1943, 1940, 1938, 1933, 1927, 1921, 1907, 1903
635 E Grand Ave	2006, 2000, 1995, 1992, 1991, 1989, 1985, 1984, 1980, 1976, 1975, 1971, 1970, 1966, 1965, 1962, 1961, 1960, 1956, 1955, 1952, 1950, 1948, 1945, 1943, 1940, 1938, 1933, 1927, 1921, 1907, 1903
635 E PENNSYLVANIA AVE	2014, 2010, 2006, 2000, 1995, 1992, 1991, 1989, 1985, 1984, 1980, 1976, 1975, 1971, 1970, 1966, 1961, 1960, 1955, 1952, 1950, 1948, 1945, 1943, 1940, 1938, 1933, 1927, 1921, 1907, 1903
635 E VALLEY PKY	2014, 2010, 2006, 2000, 1995, 1992, 1991, 1985, 1984, 1980, 1976, 1975, 1971, 1970, 1966, 1965, 1962, 1961, 1960, 1956, 1955, 1952, 1950, 1948, 1945, 1943, 1940, 1938, 1933, 1927, 1921, 1907, 1903

FINDINGS

Address Researched	Address Not Identified in Research Source
635 VALLEY PKY E	2014, 2010, 2006, 1995, 1992, 1991, 1989, 1985, 1984, 1980, 1976, 1975, 1971, 1970, 1966, 1965, 1962, 1961, 1960, 1956, 1955, 1952, 1950, 1948, 1945, 1943, 1940, 1938, 1933, 1927, 1921, 1907, 1903
637 E Grand Ave	2014, 2006, 2000, 1995, 1992, 1991, 1989, 1985, 1984, 1980, 1976, 1975, 1971, 1970, 1966, 1965, 1962, 1961, 1960, 1956, 1955, 1952, 1950, 1948, 1945, 1943, 1940, 1938, 1933, 1927, 1921, 1907, 1903
637 E Grand Ave	2014, 2006, 2000, 1995, 1992, 1991, 1989, 1985, 1984, 1980, 1976, 1975, 1971, 1970, 1966, 1965, 1962, 1961, 1960, 1956, 1955, 1952, 1950, 1948, 1945, 1943, 1940, 1938, 1933, 1927, 1921, 1907, 1903
637 E PENNSYLVANIA AVE	2014, 2010, 2006, 2000, 1995, 1992, 1991, 1989, 1985, 1984, 1980, 1976, 1975, 1971, 1970, 1966, 1965, 1961, 1960, 1955, 1952, 1950, 1948, 1945, 1943, 1940, 1938, 1933, 1927, 1921, 1907, 1903
641 E PENNSYLVANI AVE	2014, 2010, 2000, 1995, 1992, 1991, 1989, 1985, 1984, 1980, 1976, 1975, 1971, 1970, 1966, 1965, 1962, 1961, 1960, 1956, 1955, 1952, 1950, 1948, 1945, 1943, 1940, 1938, 1933, 1927, 1921, 1907, 1903
641 E PENNSYLVANIA AVE	2014, 2010, 2006, 2000, 1984, 1980, 1975, 1970, 1966, 1965, 1962, 1961, 1960, 1956, 1955, 1952, 1950, 1948, 1945, 1943, 1940, 1938, 1933, 1927, 1921, 1907, 1903
641 E Pennsylvania Ave	2014, 2006, 2000, 1995, 1992, 1991, 1989, 1985, 1984, 1980, 1976, 1975, 1971, 1970, 1966, 1965, 1962, 1961, 1960, 1956, 1955, 1952, 1950, 1948, 1945, 1943, 1940, 1938, 1933, 1927, 1921, 1907, 1903
641 E Pennsylvania Ave	2014, 2006, 2000, 1995, 1992, 1991, 1989, 1985, 1984, 1980, 1976, 1975, 1971, 1970, 1966, 1965, 1962, 1961, 1960, 1956, 1955, 1952, 1950, 1948, 1945, 1943, 1940, 1938, 1933, 1927, 1921, 1907, 1903
641 E. Pennsylvania Ave	2014, 2010, 2006, 1984, 1975, 1970, 1966, 1965, 1962, 1961, 1960, 1956, 1955, 1952, 1950, 1948, 1945, 1943, 1940, 1938, 1933, 1927, 1921, 1907, 1903
641 PENNSYLVANIA AVE E	2014, 2010, 2006, 1995, 1992, 1991, 1989, 1985, 1984, 1976, 1975, 1971, 1970, 1966, 1965, 1962, 1961, 1960, 1956, 1955, 1952, 1950, 1948, 1945, 1943, 1940, 1938, 1933, 1927, 1921, 1907, 1903
642 E Grand Ave	2010, 2006, 2000, 1995, 1992, 1991, 1989, 1985, 1984, 1980, 1976, 1975, 1971, 1970, 1966, 1965, 1962, 1961, 1960, 1956, 1955, 1952, 1950, 1948, 1945, 1943, 1940, 1938, 1933, 1927, 1921, 1907, 1903
642 E Grand Ave	2010, 2006, 2000, 1995, 1992, 1991, 1989, 1985, 1984, 1980, 1976, 1975, 1971, 1970, 1966, 1965, 1962, 1961, 1960, 1956, 1955, 1952, 1950, 1948, 1945, 1943, 1940, 1938, 1933, 1927, 1921, 1907, 1903
643 E Grand Ave	2006, 2000, 1995, 1992, 1991, 1989, 1985, 1984, 1980, 1976, 1975, 1971, 1970, 1966, 1965, 1962, 1961, 1960, 1956, 1955, 1952, 1950, 1948, 1945, 1943, 1940, 1938, 1933, 1927, 1921, 1907, 1903
643 E Grand Ave	2006, 2000, 1995, 1992, 1991, 1989, 1985, 1984, 1980, 1976, 1975, 1971, 1970, 1966, 1965, 1962, 1961, 1960, 1956, 1955, 1952, 1950, 1948, 1945, 1943, 1940, 1938, 1933, 1927, 1921, 1907, 1903
644 E Grand Ave	2014, 2006, 2000, 1995, 1992, 1991, 1989, 1985, 1984, 1980, 1976, 1975, 1971, 1970, 1966, 1965, 1962, 1961, 1960, 1956, 1955, 1952, 1950, 1948, 1945, 1943, 1940, 1938, 1933, 1927, 1921, 1907, 1903
644 E Grand Ave	2014, 2006, 2000, 1995, 1992, 1991, 1989, 1985, 1984, 1980, 1976, 1975, 1971, 1970, 1966, 1965, 1962, 1961, 1960, 1956, 1955, 1952, 1950, 1948, 1945, 1943, 1940, 1938, 1933, 1927, 1921, 1907, 1903
645 E Grand Ave	2014, 2006, 2000, 1995, 1992, 1991, 1989, 1985, 1984, 1980, 1976, 1975, 1971, 1970, 1966, 1965, 1962, 1961, 1960, 1956, 1955, 1952, 1950, 1948, 1945, 1943, 1940, 1938, 1933, 1927, 1921, 1907, 1903

FINDINGS

Address Researched	Address Not Identified in Research Source
645 E Grand Ave	2014, 2006, 2000, 1995, 1992, 1991, 1989, 1985, 1984, 1980, 1976, 1975, 1971, 1970, 1966, 1965, 1962, 1961, 1960, 1956, 1955, 1952, 1950, 1948, 1945, 1943, 1940, 1938, 1933, 1927, 1921, 1907, 1903
645 E PENNSYLVANIA AVE	2014, 2010, 2006, 2000, 1995, 1992, 1991, 1989, 1985, 1984, 1980, 1976, 1975, 1971, 1970, 1966, 1961, 1960, 1956, 1955, 1952, 1950, 1948, 1945, 1943, 1940, 1938, 1933, 1927, 1921, 1907, 1903
645 E VALLEY PKY	2014, 2010, 2000, 1995, 1992, 1989, 1984, 1975, 1970, 1966, 1965, 1962, 1961, 1960, 1956, 1955, 1952, 1950, 1948, 1945, 1943, 1940, 1938, 1933, 1927, 1921, 1907, 1903
645 VALLEY PKY E	2014, 2010, 2006, 1995, 1992, 1991, 1989, 1985, 1984, 1980, 1976, 1975, 1971, 1970, 1966, 1965, 1962, 1961, 1960, 1956, 1955, 1952, 1950, 1948, 1945, 1943, 1940, 1938, 1933, 1927, 1921, 1907, 1903
647 E PENNSYLVANIA AVE	2014, 2010, 2006, 2000, 1995, 1992, 1991, 1989, 1985, 1984, 1980, 1976, 1975, 1971, 1970, 1966, 1961, 1960, 1955, 1952, 1950, 1948, 1945, 1943, 1940, 1938, 1933, 1927, 1921, 1907, 1903
649 E Grand Ave	2014, 2006, 2000, 1995, 1992, 1991, 1989, 1985, 1984, 1980, 1976, 1975, 1971, 1970, 1966, 1965, 1962, 1961, 1960, 1956, 1955, 1952, 1950, 1948, 1945, 1943, 1940, 1938, 1933, 1927, 1921, 1907, 1903
649 E Grand Ave	2014, 2006, 2000, 1995, 1992, 1991, 1989, 1985, 1984, 1980, 1976, 1975, 1971, 1970, 1966, 1965, 1962, 1961, 1960, 1956, 1955, 1952, 1950, 1948, 1945, 1943, 1940, 1938, 1933, 1927, 1921, 1907, 1903
650 PENNSYLVANIA AVE E	2014, 2010, 2006, 1995, 1992, 1991, 1989, 1985, 1984, 1980, 1976, 1975, 1971, 1970, 1966, 1965, 1962, 1961, 1960, 1956, 1955, 1952, 1950, 1948, 1945, 1943, 1940, 1938, 1933, 1927, 1921, 1907, 1903
651 E Grand Ave	2006, 2000, 1995, 1992, 1991, 1989, 1985, 1984, 1980, 1976, 1975, 1971, 1970, 1966, 1965, 1962, 1961, 1960, 1956, 1955, 1952, 1950, 1948, 1945, 1943, 1940, 1938, 1933, 1927, 1921, 1907, 1903
651 E Grand Ave	2006, 2000, 1995, 1992, 1991, 1989, 1985, 1984, 1980, 1976, 1975, 1971, 1970, 1966, 1965, 1962, 1961, 1960, 1956, 1955, 1952, 1950, 1948, 1945, 1943, 1940, 1938, 1933, 1927, 1921, 1907, 1903
651 E PENNSYLVANI AVE	2014, 2010, 2000, 1995, 1992, 1991, 1989, 1985, 1984, 1980, 1976, 1975, 1971, 1970, 1966, 1965, 1962, 1961, 1960, 1956, 1955, 1952, 1950, 1948, 1945, 1943, 1940, 1938, 1933, 1927, 1921, 1907, 1903
651 E PENNSYLVANIA AVE	2014, 2010, 2006, 2000, 1992, 1989, 1984, 1980, 1976, 1975, 1970, 1966, 1961, 1960, 1956, 1955, 1952, 1950, 1948, 1945, 1943, 1940, 1938, 1933, 1927, 1921, 1907, 1903
651 E Pennsylvania Ave	2006, 2000, 1995, 1992, 1991, 1989, 1985, 1984, 1980, 1976, 1975, 1971, 1970, 1966, 1965, 1962, 1961, 1960, 1956, 1955, 1952, 1950, 1948, 1945, 1943, 1940, 1938, 1933, 1927, 1921, 1907, 1903
651 E Pennsylvania Ave	2006, 2000, 1995, 1992, 1991, 1989, 1985, 1984, 1980, 1976, 1975, 1971, 1970, 1966, 1965, 1962, 1961, 1960, 1956, 1955, 1952, 1950, 1948, 1945, 1943, 1940, 1938, 1933, 1927, 1921, 1907, 1903
651 E Valley Pkwy	2014, 2006, 2000, 1995, 1992, 1991, 1989, 1985, 1984, 1980, 1976, 1975, 1971, 1970, 1966, 1965, 1962, 1961, 1960, 1956, 1955, 1952, 1950, 1948, 1945, 1943, 1940, 1938, 1933, 1927, 1921, 1907, 1903
651 E Valley Pkwy	2014, 2006, 2000, 1995, 1992, 1991, 1989, 1985, 1984, 1980, 1976, 1975, 1971, 1970, 1966, 1965, 1962, 1961, 1960, 1956, 1955, 1952, 1950, 1948, 1945, 1943, 1940, 1938, 1933, 1927, 1921, 1907, 1903
651 E VALLEY PKY	2014, 2010, 2000, 1992, 1989, 1984, 1980, 1976, 1975, 1971, 1970, 1966, 1965, 1962, 1961, 1960, 1956, 1955, 1952, 1950, 1948, 1945, 1943, 1940, 1938, 1933, 1927, 1921, 1907, 1903

FINDINGS

Address Researched	Address Not Identified in Research Source
651 PENNSYLVANIA AVE E	2014, 2010, 2006, 1995, 1992, 1991, 1989, 1985, 1984, 1980, 1976, 1975, 1971, 1970, 1966, 1965, 1962, 1961, 1960, 1956, 1955, 1952, 1950, 1948, 1945, 1943, 1940, 1938, 1933, 1927, 1921, 1907, 1903
651 VALLEY PKY E	2014, 2010, 2006, 1995, 1992, 1991, 1989, 1985, 1984, 1980, 1976, 1975, 1971, 1970, 1966, 1965, 1962, 1961, 1960, 1956, 1955, 1952, 1950, 1948, 1945, 1943, 1940, 1938, 1933, 1927, 1921, 1907, 1903
653 E PENNSYLVANIA AVE	2014, 2010, 2006, 2000, 1995, 1992, 1991, 1989, 1985, 1984, 1980, 1976, 1975, 1970, 1966, 1961, 1960, 1955, 1952, 1950, 1948, 1945, 1943, 1940, 1938, 1933, 1927, 1921, 1907, 1903
653 E VALLEY PKY	2014, 2010, 2006, 2000, 1992, 1989, 1984, 1975, 1970, 1966, 1965, 1962, 1961, 1960, 1956, 1955, 1952, 1950, 1948, 1945, 1943, 1940, 1938, 1933, 1927, 1921, 1907, 1903
653 VALLEY PKY E	2014, 2010, 2006, 1995, 1992, 1991, 1989, 1985, 1984, 1980, 1976, 1975, 1971, 1970, 1966, 1965, 1962, 1961, 1960, 1956, 1955, 1952, 1950, 1948, 1945, 1943, 1940, 1938, 1933, 1927, 1921, 1907, 1903
660 E Grand Ave	2014, 2006, 2000, 1995, 1992, 1991, 1989, 1985, 1984, 1980, 1976, 1975, 1971, 1970, 1966, 1965, 1962, 1961, 1960, 1956, 1955, 1952, 1950, 1948, 1945, 1943, 1940, 1938, 1933, 1927, 1921, 1907, 1903
660 E Grand Ave	2014, 2006, 2000, 1995, 1992, 1991, 1989, 1985, 1984, 1980, 1976, 1975, 1971, 1970, 1966, 1965, 1962, 1961, 1960, 1956, 1955, 1952, 1950, 1948, 1945, 1943, 1940, 1938, 1933, 1927, 1921, 1907, 1903
661 E Grand Ave	2006, 2000, 1995, 1992, 1991, 1989, 1985, 1984, 1980, 1976, 1975, 1971, 1970, 1966, 1965, 1962, 1961, 1960, 1956, 1955, 1952, 1950, 1948, 1945, 1943, 1940, 1938, 1933, 1927, 1921, 1907, 1903
661 E Grand Ave	2006, 2000, 1995, 1992, 1991, 1989, 1985, 1984, 1980, 1976, 1975, 1971, 1970, 1966, 1965, 1962, 1961, 1960, 1956, 1955, 1952, 1950, 1948, 1945, 1943, 1940, 1938, 1933, 1927, 1921, 1907, 1903
661 E PENNSYLVANI AVE	2014, 2010, 2000, 1995, 1992, 1991, 1989, 1985, 1984, 1980, 1976, 1975, 1971, 1970, 1966, 1965, 1962, 1961, 1960, 1956, 1955, 1952, 1950, 1948, 1945, 1943, 1940, 1938, 1933, 1927, 1921, 1907, 1903
661 E PENNSYLVANIA AVE	2014, 2010, 2006, 2000, 1989, 1984, 1980, 1976, 1975, 1970, 1966, 1962, 1961, 1960, 1955, 1952, 1950, 1948, 1945, 1943, 1940, 1938, 1933, 1927, 1921, 1907, 1903
661 E Pennsylvania Ave	2006, 2000, 1995, 1992, 1991, 1989, 1985, 1984, 1980, 1976, 1975, 1971, 1970, 1966, 1965, 1962, 1961, 1960, 1956, 1955, 1952, 1950, 1948, 1945, 1943, 1940, 1938, 1933, 1927, 1921, 1907, 1903
661 E Pennsylvania Ave	2006, 2000, 1995, 1992, 1991, 1989, 1985, 1984, 1980, 1976, 1975, 1971, 1970, 1966, 1965, 1962, 1961, 1960, 1956, 1955, 1952, 1950, 1948, 1945, 1943, 1940, 1938, 1933, 1927, 1921, 1907, 1903
661 PENNSYLVANIA AVE E	2014, 2010, 2006, 1995, 1992, 1991, 1989, 1985, 1984, 1976, 1975, 1971, 1970, 1966, 1965, 1962, 1961, 1960, 1956, 1955, 1952, 1950, 1948, 1945, 1943, 1940, 1938, 1933, 1927, 1921, 1907, 1903
663 E Grand Ave	2010, 2006, 2000, 1995, 1992, 1991, 1989, 1985, 1984, 1980, 1976, 1975, 1971, 1970, 1966, 1965, 1962, 1961, 1960, 1956, 1955, 1952, 1950, 1948, 1945, 1943, 1940, 1938, 1933, 1927, 1921, 1907, 1903
663 E Grand Ave	2010, 2006, 2000, 1995, 1992, 1991, 1989, 1985, 1984, 1980, 1976, 1975, 1971, 1970, 1966, 1965, 1962, 1961, 1960, 1956, 1955, 1952, 1950, 1948, 1945, 1943, 1940, 1938, 1933, 1927, 1921, 1907, 1903
663 E PENNSYLVANIA AVE	2014, 2010, 2006, 2000, 1995, 1992, 1991, 1989, 1985, 1984, 1980, 1976, 1975, 1970, 1966, 1961, 1960, 1955, 1952, 1950, 1948, 1945, 1943, 1940, 1938, 1933, 1927, 1921, 1907, 1903

FINDINGS

Address Researched	Address Not Identified in Research Source
675 E VALLEY PKY	2014, 2010, 2000, 1995, 1992, 1989, 1984, 1975, 1970, 1966, 1965, 1962, 1961, 1960, 1956, 1955, 1952, 1950, 1948, 1945, 1943, 1940, 1938, 1933, 1927, 1921, 1907, 1903
675 VALLEY PKY E	2014, 2010, 2006, 1995, 1992, 1991, 1989, 1985, 1984, 1980, 1976, 1975, 1971, 1970, 1966, 1965, 1962, 1961, 1960, 1956, 1955, 1952, 1950, 1948, 1945, 1943, 1940, 1938, 1933, 1927, 1921, 1907, 1903
705 E Ohio Ave	2006, 2000, 1995, 1992, 1991, 1989, 1985, 1984, 1980, 1976, 1975, 1971, 1970, 1966, 1965, 1962, 1961, 1960, 1956, 1955, 1952, 1950, 1948, 1945, 1943, 1940, 1938, 1933, 1927, 1921, 1907, 1903
705 E Ohio Ave	2006, 2000, 1995, 1992, 1991, 1989, 1985, 1984, 1980, 1976, 1975, 1971, 1970, 1966, 1965, 1962, 1961, 1960, 1956, 1955, 1952, 1950, 1948, 1945, 1943, 1940, 1938, 1933, 1927, 1921, 1907, 1903

Source Page Images Appendix

E VALLEY PKY 2006

3661 ★FAIR ISAAC CORPORATION 858-793-1883 +6
★KR-CARAMEL PARTNERS LLC 858-523-9906 3
X CARMEL VISTA RD
3721 ★INSIGHT ELECTRONICS 858-314-8500 4
★MEMEC GROUP 858-314-8800 4
★MEMEC INC 858-314-8800 4
★UNIQUE TECHNOLOGIES 858-314-8700 4
X CARMEL VIEW RD
3804 ★SOUPLANTATION 858-481-3225
3810 ★CARMEL VALLEY-WEST CST ESCROW 858-794-6876 +6
★CHURCH'S MARTIAL ART 858-720-8531 4
★COLDWELL BKR RES RL ESTTE SERV 858-259-0555 3
★GREENSPAN RON DDS 858-755-8882 3
★KARATE FOR KIDS 858-720-8531 4
★PAPA JHN'S PZZA DEL MR-CRML VL 858-259-4700 1
★PAPA JOHN'S PIZZA 858-259-4700 1
★SPICES THAI CAFE DEL MAR 858-259-0889 7
★UTILITY BOARD SHOP 858-793-7340 3
3811 ..... BUILDING
★AANNESTAD ANDRS /MRRSON&FRSTR 858-720-5100 3
★ACKER ERIC / MRRSON & FRSTR LLP 858-720-5100 2
★APPLESTEIN JEFFREY M MD 858-764-3150 +6
★BERGSTROM RCK / MRRSON&FRSTR LL 858-720-5100 4
★BUCHTA RICHARD M MD 858-764-3040 +6
★BUECHNER CATHERINE A MD 858-764-3280 +6
★BUXTON EDWN / MRRSON&FRSTR LLP 858-720-5100 4
★CHEN PENG / MRRSON & FRSTR LLP 858-720-5100 4
★DANIS MARK 858-720-5100 4
★DAVIS CLINT 858-720-5100 4
★DEGRT JAY / MRRSON & FRSTR LLP 858-720-5100 4
★DEVERNOE DVD / MRRSON&FRSTR LLP 858-720-5100 4
★DOYLE DVD / MRRSON & FRSTR LLP 858-720-5100 4
★EDERER JSSCA / MRRSON&FRSTR LLP 858-720-5100 4
★EINHORN GRGRY / MRRSON&FRSTR 858-720-5100 4
★EKINS BRTT / MRRSON & FRSTR LLP 858-720-5100 4
★ELLIS VIVIAN DO 858-764-3290 +6
★ESCUE MRRLI / MRRSON&FRSTR LLP 858-720-5100 4
★EVENDORFF CHRLS /MRRSON&FRSTR 858-720-5100 4
★FAVORITO CRLYN / MRRSON&FRSTR L 858-720-5100 4
★FILIPPONE JEANNETTE 858-720-5100 4
★FORDHAM BRIGHAM MORRISON LLP 858-720-5100 4
★FUNAHASHI KENJI L 858-720-5100 4
★GOLLIN JULIE MD 858-764-3347 +6
★GRANT BRCE / MRRSON & FRSTR LLP 858-720-5100 4
★GUPTA RUPA / MRRSON & FRSTR LLP 858-720-5100 4
★HANSON KRISTOPHER L 858-720-5100 4
★HELLER DAVID M MD 858-764-3320 +6
★HEREDIA CARLOS D 858-720-5100 4
★HILL LAURIE 858-720-5100 4
★IRZA HELEN / MRRSON & FRSTR LLP 858-720-5100 4
★KAPLAN ROBERT MD 858-764-3120 +6
★KIM RCHRD / MRRSON & FRSTR LLP 858-720-5100 4
★KONOPKA PL / MRRSON & FRSTR LLP 858-720-5100 4
★KRAMER BRN / MRRSON & FRSTR LLP 858-720-5100 4
★LAI JNNFR /MRRSON & FRSTR LLP 858-720-5100 4
★LESSANI FAHIMEH MD 858-764-3345 +6
★MULLEN JMS / MRRSON & FRSTR LLP 858-720-5100 4
★MURASHIGE KTE MRRSON&FRSTR LLC 858-720-5100 4
★NAKADATE DEAN T DPM 858-764-3265 +6
★PACHECO JHN / MRRSON&FRSTR LLP 858-720-5100 4
★PARK MEE JNG / MRRSON&FRSTR LLP 858-720-5100 4
★PARKER KTHRNE / MRRSON&FRSTR LL 858-720-5100 4
★PATINO JOE / MRRSON & FRSTR LLP 858-720-5100 4
★QAQUNDAH JOYCE MD 858-764-3204 +6
★ROEMER RYAN 858-720-5100 4
★ROWLES STEVEN LLP 858-720-5100 4
★SCHLOSS CRG / MRRSON&FRSTR LLP 858-720-5100 4
★SCOTT JOHN / MRRSON & FRSTR LLP 858-720-5100 4
★SCRIPPS CARMEL VALLEY 858-764-3000 4
★SMITH RUSS / MRRSON & FRSTR LLP 858-720-5100 4
★STEVENS TYLR / MRRSON&FRSTR LLP 858-720-5100 4
★STRAUSS LRA / MRRSON&FRSTR LLP 858-720-5100 4
★TERKEL VIVIAN MD 858-764-3350 +6
★TONGCO EMLY / MRRSON&FRSTR LLP 858-720-5100 4
★TRAN BRIAN / MRRSON & FRSTR LLP 858-720-5100 4
★UMANSKY MCHL / MRRSON&FRSTR LLP 858-720-5100 4
★VELLA MICHAEL 858-720-5100 4
★WOODMANSEE DREW /MORRISON LLP 858-720-5100 4
★ZADRAVECZ STEVEN 858-720-5100 4
★ZAVERI D 858-720-5100 4

★ZELAC DANIEL E MD 858-764-3335 +6
3811 ....
3820 ★PAC COAST COMMUNITIES 858-259-2960 0
3830 ★BASKIN ROBBINS 31 858-350-4531 9
★BASKIN-ROBBINS 31 STRS CRML 858-350-4531 9
★CARMEL VLY CHIROPRACTIC 858-792-9000 9
★COMMERCL CAPITAL BANK 858-792-4820 4
★ELLERAAS CHRIS DC 858-792-9000 4
★HIGHLANDS JEWELERS 858-481-9193
★KOERS DALE DR 858-350-4980 8
★LOYE JAMES DDS 858-792-9661 7
★POSTAL ANNEX 858-350-1274 3
★S & W CONSULTING 858-794-7219 +6
★SHOE LINE 858-259-2570 4
★SMILE SHOP DNTSTRY 858-792-9661
★VISION BOUTIQUE 858-350-4980 8
3840 ★BEASLEY CLEANERS 858-792-7578
★CHANGES 858-755-0708
★CHANGES INTL SALON&DAY SPA 858-755-0708
★JON'S TAILOR 858-259-8734 9
★NAIL 2000 PLUS 858-793-0550 3
★ORECK AUTHORIZED SLS AND SERV 858-350-0334 8
★PET NUTRITION CNTR CARMEL VLY 858-259-1717 3
★SD CTY POL COMMUNITY RELATIONS 858-552-1619 2
3850 ★PANDA EXPRESS DEL MAR 858-792-4186
★VONS GROCERY 858-793-4661
★VONS PHARMACY 858-793-4667
★WELLS FRGO 858-793-7845 0
3860 ★BEST HOMES TEAM 858-792-1054 3
★CA CUTS THE 858-792-9282
★FOOTCARE SYSTEMS 858-350-1129 4
★MOTO PHOTO 858-509-4900 3
★NICO'S TACO SHOP 858-481-2628 0
★NORTHRUP ROB 858-792-1054 3
★RONDA'S CLOSET 858-350-0071 4
★STAR OF INDIA RESTAURANT 858-792-1111 8
★SUBWAY SANDWICHES& SALADS 858-755-3818
★VANNA'S NAILS 858-792-8841 8
3861 ★NAIL STATION ON 56TH 858-793-6656 +6
★SHELL CAR WASH OF CARMEL VLY 858-792-9009 1
3870 ★BOSTON BAGELS 858-792-2435 +6
★SUSHI A LA KAZ 858-792-5509
★VILLA CAPRI 858-720-8777 2
3875 ★STARBUCKS COFFEE 858-847-3085 3
3880 ★ACE HARDWARE 858-793-1771
★ANTHONY JEFFREY DO 858-793-7860 2
★ELAM'S HALLMARK NO 5 858-793-8824 9
★FRANCINE GARTON RYL DANCE ACDM 858-350-9770 3
★GRIFFIN ACE HDWR 858-793-1771
★PHYSIOTHERAPY ASSOCIATES 858-793-1460 1
★RALPH LEE MD 858-793-7860 2
★RICHBURG FREDERICK MD 858-793-7860 2
★ROYAL DANCE 858-350-9770 3
★SD SPRTS MDCN & FMLY HLTH CNTR 858-793-7860 2
3881 ★PAT AND OSCARS 858-720-3525 3
3890 ★AVIS RENT A CAR ENCINITAS 760-632-9766 3
★HELP U SELL OF CARMEL VALLEY 858-792-9696 2
★LAJOLLA RSDNTL MRTG CORP 858-551-8503 3
★WEATHERALL JACK FARMERS INS 858-259-4205 7
★WELLS FARGO HOME MORTGAGE 858-523-4900 1
X CARMEL CREEK RD
★ 141 BUS 0 RES 18 NEW

VALLEY CREST DR 92054 OCEANSIDE

WEALTH CODE 4

X RIVERTREE DR
703 ●NGUYEN Hung OO 0
REECE Reva 760-757-7414 4
704 LOPEZ Raul 760-439-1866 +6
707 ●ANDERSON Eric OO 0
708 ●BUKAMIER Terry OO 1
X JONAH ST
711 ●WILSON K 760-722-6172 0
712 ●PERREAULT William OO 2
715 ●GIBBS Gary OO 4
716 ●SOTO Gloria OO 3
719 ●PEREZ Joel OO 8
720 XXXX OO
723 ●LABOTSKI Alan OO 0
724 ●ODONNELL John OO 0
727 FRENCH Shara 760-722-2193 0
●LUM Wing OO 0
728 ●VRLA Michael OO 8
731 ●CROSBY Douglas OO 1
732 ●PATSTONE David H 760-967-8232 7
735 ●PIPER Christopher OO 0
739 ●SMITH Richard OO 3
X RICEWOOD DR
743 GRAHAM Alicia 760-757-7199 +6
747 ●DATO Frank OO 8
751 OUIMETTE Marshall 760-231-5641 4
X CRYSTAL WOOD DR
755 ●SPENDLOVE Stephen OO 8
756 ●MADEWELL Michael OO 8
760 ●VERRYP Jeffrey OO 1
763 ●ROSS Chett OO 0
764 ●CASTELLANOS Guillermo OO
LOPEZ Angelina 760-529-9954 +6
767 XXXX OO
768 NOLAN Kevin M 760-757-7164
771 ●GARBER David OO 8
772 ●MENDEZ Gloria OO 4
775 ●RHODES Sammie OO 9
776 ●GARCIA Paul OO 3
779 ●SORIANO Lilybeth OO 0
780 ●TSAN Poc OO 9
783 ●EVANS May OO 3
784 ●RINCON Hector OO 4
X WILLOW TREE CT
787 ●EISENHAUER Lars OO 4
788 JORG Lucian 760-439-9484 4
●ROMAN Christopher OO 3
791 ●INGRAM Matthew OO 2
792 ●ADAME Miguel OO 0
795 XXXX OO
796 ●AHAD Shikib OO 4

799 ●WARE Steven OO 0
X MEADOWVIEW DR
★ 0 BUS 47 RES 3 NEW

VALLEY CREST DR 92084 VISTA

WEALTH CODE 6.9

X HARDELL LN
736 LEITNER Jauna 760-599-7195 +6
RENTZ Kevin 760-295-6510 +6
738 ZAJAC Olga 760-727-0838 4
742 ●WURL John OO 0
744 ●TAMMARINE Virginia OO 0
745 SCHULTZ Orbay 760-727-1379
748 GITTINGS Dan 760-599-0429 4
●LAWRENCE William OO 0
750 ●RATHFON Trevor 760-734-6813 8
752 ●BAUDER J 760-599-4241 2
756 ●BECK Carol 760-727-3878 4
791 FOX Earle 760-295-8061⊕ +6
800 IVERSON Dave 760-727-1864
801 ★COMNTY OF CHRSTN FMLY MINISTRY 760-727-1848
★MUSTARD TREE THE 760-727-1848
803 ●GONZALEZ Carlos 760-598-4971 0
805 JAHNKE Warren C 760-727-2295
815 ★VILLAGE LAW CENTER 760-727-6566 4
819 ●RUBALCABA Tomas OO 0
821 XXXX OO
828 ●ALVAREZ Jorge 760-598-0862 4
829 ●MACFARLANE Brett OO 0
831 ●AHLER Cynthia 760-598-7671 +6
832 ●FARRELL Beda 760-727-6451 3
●FARRELL Gerald N 760-727-6451 3
845 HIRATA Frank 760-727-3062 +6
846 ●BRIONES Danilo OO 0
849 ●MAY Madeleine OO 4
851 ●MCCLOUD Ralph OO 3
857 DONALD Ipearl D 760-727-0501⊕
X ROYAL RD
901 ○BURKHART J 760-597-9883 3
908 VICKERS Gail M 760-727-3083
911 ●QUARTERMAN Connie 760-727-0817 4
922 ●ARNOLD David 760-727-5567
●ARNOLD David 760-727-0819
●ARNOLD Janet 760-727-0819
928 ●KING Clarke OO 8
935 ●VITULLI Joseph OO 0
938 ●GALLAGHER Bill 760-598-3196 8
●GALLAGHER Bill 760-598-3197 8
948 ●ROJAS Leo 760-597-9802 4
958 ★PAT PINAMONTI ELECTRIC 760-597-0160 0
●PINAMONTI Patrick OO 4
968 ●CROSS Ronald OO 8
972 ●KIMBALL James OO 4
X SILVER OAK LN
976 ●HACKMAN Alfred 760-295-5008 4
1009 XXXX OO
1010 ●PLANK David W 760-727-1555
1011 ●COLEMAN Carol OO 4
HERZCEG-COLEMA Carol 760-727-1011
X BERNARDINO LN
1015 ●DAVIS Christine OO 0
1023 ●STEWART H OO 0
1029 ●KEENE Arnold OO 0
1053 XXXX OO
1058 LABOUVE Ray 760-945-3255 4
LABOUVE Ray 760-295-4453 4
1059 ●TRUE Larry OO 0
X HOLLYBERRY DR
★ 4 BUS 53 RES 5 NEW

VALLEY DR 92084 VISTA

WEALTH CODE 7

X SUNRISE DR
422 ●GUERRERO Louis OO 2
431 ●SCHLABACH Frank T 760-724-6563
438 ●OLMOS Shirley 760-726-1378 4
445 ●HACHEZ Rodney 760-758-5854
446 XXXX OO
448 ●RITTER Theresa OO 4
450 BAKER Lori 760-945-4859 2
●MUNGER Burt 760-945-7140⊕ 1
●MUNGER Burt I 760-295-1760⊕ 1
511 ●BEARD Joseph 760-758-4167
●BEARD Joseph 760-758-3786
514 ●GOUIN Clarence A 760-726-1333
515 ●WRONSKI Ron OO 0
517 ●SOTO Sally OO 0
520 ●ERMIS Jeffrey OO 0
528 ●MORAVEC Jule OO 2
535 ●SHEA Patrick OO 0
542 ○WILLIAMS J 760-724-4202
WILLIAMS John A 760-758-0990
543 ●HETRICK Ronald OO 0
548 ●NAATZ-RUNNER Pamela OO 0
609 ●MITCHELL Chad OO 0
614 ●DAIGNEAU Phillip T 760-630-2072 0
616 ●HIDALGO Orlando OO 0
623 ●NEWTON William OO 4
631 ●FRANDSEN Eric OO 2
ULLOA Gloria Ester 760-631-0560 4
637 ●BRANN David OO 4
PETROW Wendy 760-758-0943 4
639 ●GODDARD Forrest OO 0
641 ●PIEPER Louis OO 3
643 ●HASKELL P L 760-630-0559 3
644 ●ALVERSON Claude 760-295-9970 4
●ALVERSON Claude 760-295-9971 4
MONTENEGRO Alex 760-295-9970 4
X GIL WAY
701 ●BENNETT Kinley OO 4
705 ●CARUSO Robert OO 4
710 ●GORHAM James OO 1
715 XXXX OO
718 ●PETERSEN Joseph OO 2
723 ●DYSON Eugene OO +6
ZOLLO A 760-726-0730 +6
ZOLLO Andrew 760-726-0889 +6
726 MILES Deborah 760-630-6228
●ODELL John OO 0
727 ●CARRASCO Mark OO 3
738 ●DOW Richard OO 7
804 ●RIVAS Jose OO 4
809 XXXX OO
820 CHELLBERG Alan 760-758-0771
838 ○PARTRIDGE Brita 760-724-0758 7
843 ●GERARDO Arnold OO 3
844 ●BOONE Robert OO 4
860 ●WEST Michael OO 4
X FIRESIDE LN
902 ●DONAN Anderson OO +6
905 ●WRIGHT Obed 760-726-4103

915 A JUSTIS Valorie 760-945-6898 4
●UNDERDAHL Kevin OO 3
919 ●SWANSON James OO 0
985 ●HARRINGTON James OO ⊕ 2
X MONTE VISTA DR
★ 0 BUS 60 RES 4 NEW

VALLEY GLEN DR 92056 OCEANSIDE

WEALTH CODE 6

X PALMER DR
3201 ●SIMONS George 760-439-9777 4
3203 ●LUND Sidney OO 4
3205 BELL R 760-757-1007
3207 XXXX OO
3215 CLOUSER Ned 760-757-7382 4
3217 ●OLSON Kathleen OO 4
3219 ●CORLEY Chris 760-966-0202 4
●CORLEY Chris 760-231-6365 4
●CORLEY Chris Consulting 760-722-2629 4
3221 ●BAYROOTI Allen OO 4
3223 ●PRETZ Dennis 760-439-6999 3
3227 ●MARN Paula OO 0
3229 ●MAGRANN James 760-439-1209 3
3231 ●SALAZAR Victor OO +6
WARE Lance 760-757-8884 +6
3233 ●EARLY Frank A 760-439-7570 1
3235 XXXX OO
3237 XXXX OO
3239 ○DALEY Dolly L 760-757-3596
X WOODACRE DR
★ 0 BUS 19 RES 2 NEW

VALLEY GROVE LN 92025 ESCONDIDO

WEALTH CODE 8

X RANCHITO DR
530 XXXX OO
536 ●BALDWIN Steve 760-741-3757 8
●BALDWIN Steven 760-291-0041 8
539 ●MIZEL Gregory OO 1
542 ●POGUE David OO 4
548 ●FEATHERSTON Mikel OO 1
555 ●WHANG S OO 3
559 ○MANOR Donald L 760-746-0378 4
560 ●FRIAR Stephen OO 8
566 XXXX OO
609 ●KREMER Robert OO 8
610 ●ANDERSON Don 760-747-1665 3
615 WEINBERG Gloria 760-432-0762 4
○WEINBERG Gloria 760-741-0591 4
616 ●ZAREI Virginia OO 4
621 ●CLARK David OO 4
623 ★CHRISTIE ELECTRIC 760-746-5349 7
★S M CHRISTIE INC 760-489-6873 7
625 ●MCKENZIE Tina 760-741-9667
627 ●SARNO Joseph 760-737-6033
●SARNO Joseph Jr 760-741-7582
●SARNO Joseph Jr 760-741-0223
629 ●EASON Francis OO 0
★ 2 BUS 21 RES 0 NEW

VALLEY HEIGHTS DR 92057 OCEANSIDE

WEALTH CODE 4

X MISSION AVE
419 ★OCEAN HGTS DEVLP CO LLC 760-757-2067 +6
421 ●YASUKOCHI Allen OO 4
430 ●YASUKOCHI Yuji 760-757-6066
X TWINS HAVEN RD
★ 1 BUS 2 RES 1 NEW

VALLEY MEADOW PL 92027 ESCONDIDO

WEALTH CODE 6

X OAK HILL DR
509 ●CHILIDONIA Melissa 760-746-7915 3
510 ●STEADMAN John OO 0
519 ●MIDDLECAMP Shirley OO 8
520 XXXX OO
529 ●SCHELLING Dionne OO 1
530 FORT Charles R 760-747-6490
539 XXXX OO
540 ●CHANG Chhoy OO 3
609 ●SAENZ Francisco 760-489-9180 0
610 ●FRENCH Timothy 760-739-8123
619 ●GLENN William OO ⊕ 3
629 ●AVILES Lewis OO 4
630 ●ROJAS Agapito OO 0
639 ●SCHROEDER Harry 760-294-3795 1
640 ●WINGO Nancy OO 0
★ 0 BUS 15 RES 0 NEW

E VALLEY PKWY 92025 ESCONDIDO

WEALTH CODE 0.4

157 ★BOB WILEY INS AGNCY 760-735-9890
★NEIGHBORHOOD HOUSE ASN HD STRT 760-489-9855 3
★PARIT SYSTEMS 760-747-7465 +6
★PREFERRED HOME CARE 760-743-1471 9
★SELL & SAVE REALITY AND LOANS 760-740-9286 4
★WILEY BOB INSURANCE AGENCY 760-735-9890
207 ★RONNIE'S SERVICE CENTER 760-746-6931
302 ★JOOR MUFFLER SERV 760-746-1877
311 ★AMER RED CRSS SD-IMPRL CNTS 760-745-3221
324 ★ALADDIN MBL HM REMOLDING & RPR 760-743-6556 2
★ALADDIN SUPPLY 760-743-6556 2
★SANTA FE DESIGN & CONSTRUCTION 760-746-1000 4
329 ★SUMMERHILL SCHOOL 760-737-9691
★SUNRISE YOUTH CARE CENTER 760-737-0994 1
333 ★GOOD NUTRITION 760-747-8500 4
342 ★PRIMELENDING A PLAINS CPTL CO 760-294-5278 +6
344 ★HOME GLASS WINDOWS & DOORS INC 760-741-0240 +6

350 ★LOW PRICE MOTORS 760-743-3311 4
401 ★ESCONDO CMTY HLTH CT DENTAL 760-737-2018 9
★ESCONDO CMTY HLTH CT FMLY PLNG 760-737-2020 9
410 ★ACTION CAR WASH 760-745-4145
435 ★BRIDAL & FORMAL BOUTIQUE 760-746-3236 1
★MIRYANI'S ALTERATIONS 760-746-3236
437 CASTANEDA Francisco 760-480-6311 4
453 ★IRVING GLASS DESIGN 760-735-8890 1
★JOE'S GLASS SHACK 760-480-4527 +6
488 ..... BUILDING
★ACHEATEL ROGER J FACC MD 760-743-0546 1
★ALLERGY&IMMNLGY MED GRP ESCNDO 760-489-5555 9
★BAYAT HAMED MD 760-743-0546
★BJERLING CHIROPRACTIC CLINIC 760-480-6464 0
★BJERLING STEFAN DC 760-480-6464 0
★BULKIN ANATOLY MD 760-739-7666 +6
★C & A PHARMACY 760-489-1668 3
★CHESLER BRADLEY MD 760-738-5533
★DEITEL KEVIN M MD 760-743-0100
★DERMATOLOGY SPCLST 760-738-7600
★DETWILER JOHN MD 760-743-0546
★ELITE SURGICAL CENTERS 760-735-6290 2
★ESCONDO CRDLGY ASSOC INC 760-743-0546
★ESCONDO ENDODONTICS 760-739-1400
★ESCONDO OBGYN 760-233-1896
★ESCONDO PULMONARY MDCL GRP INC 760-489-1458
★FALLON REGIS F MD 760-743-6631 1
★FELDMAN RONALD MD ESCONDO OFC 760-741-6976
★GILBERT C R MD FACC 760-743-0546
★GOLD EVAN S DMD MD 760-432-8888 4
★GORWIT J I MD FACC 760-743-0546
★GREB DAVID MD 760-746-7622 8
★GROSSMAN JAY R MD 760-738-7600
★HANLON ROBERT J JR DMD 760-739-1400 0
★JEROME CHARLES E DDS 760-739-1400 2
★JONES THOMAS A MD FACS 760-738-0224 4
★KELLY JON P MD 760-743-0100 9
★LANGFORD GREGORY MD 760-432-8800
★LEAHY DENNIS R MD FACC 760-743-0546
★MALEK MIKHAIL R MD FACC 760-743-0546 8
K31 ★MARTIN F M MD FACS 760-489-1355
★MCDONALD IAN S DMD MD 760-432-8888 2
★MOLDOVAN STEFAN MD 760-739-7666 +6
★MULVIHILL DANIEL F MD FACC 760-743-0546 9
★NABAI HOSSEIN MD 760-738-7600 3
★NORTH CO ORL& MXLLFCL SRGRY 760-432-8888
★O'MEARA PATRICK M MD 760-743-0100 0
★PALOMAR ORTHOPAEDIC 760-743-0100
★PARKWAY RDLGY CTR 760-739-5400
★PENN ELM MED GRP FM 760-745-2000 4
★QUEST DIAGNOSTICS 760-738-8037
★REICHMAN ROBT T MD 760-740-9550⊕
★SAMADY JOSEPH A MD 760-738-7600 3
★SD INLAND VASCULAR ASSOCIATES 760-739-7666 +6
★SELTZER JAMES MD 760-745-2000 4
★SMITH DICK R MD FACS 760-746-4755 3
★SURGICAL ASSOCIATES OF SD 760-739-7666 +6
★UNHOLD GERALD P DMD MD 760-432-8888
★WHITWORTH KENNETH DDS MD 760-432-8888 2
★WOLF DAVID IRA MD 760-738-7600
★ZIERING RBRT W MD FI /LLRGY&I 760-489-5555 0
488 ....
499 RODRIGUEZ Raymond 760-749-4348 4
500 ..... REDWOOD TOWN CT
AGATEP El 760-735-8480 +6
BOSS Mildred 760-432-9347 +6
BOWMAN Donna 760-745-9888 +6
410 BREEDING Dorothy 760-735-9786 8
BROWN Maryann 760-737-7090 4
BRUNSDON Clare C 760-741-7702 7
BRYANT Lorane 760-743-2433 4
CAGGIANO R 760-741-4191⊕ 4
CHRISTIANSEN E L 760-233-4120⊕ 4
427 CHRISTIE Loretta 760-741-9275⊕ 4
448 CLEMENS Marguerite 760-747-8114 4
COBB Albert R 760-745-5734 +6
COCHRANE Jack 760-747-5302 3
CRUSE M E 760-839-6171 +6
DAHL Joyce 760-489-0688 4
DONNELL Suzanne 760-233-8977 4
EARLE M 760-746-3214 4
347 FERRELL E 760-233-9672 1
224 FREEMAN Clay 760-745-2528 4
344 GELVIN G E 760-747-1897
314 GOOD D J 760-738-5542 4
GOODIN Esther 760-432-9291 4
GRIMM Warren 760-735-6354 4
HAHLBOHM Dorothy 760-432-0328 +6
HALL Phyllis 760-743-6934⊕ 4
246 HAMMILL Fred M 760-745-5887 4
HOPSON John D 760-746-9988 4
446 JOHNSON Joseph A 760-480-2453 9
JOHNSON Leslie H Dr 760-739-5944 9
KEMBLE Margaret 760-735-9513 +6
KIMBALL B L 760-291-0490 +6
KOBY Wm E 760-740-9294 +6
KOZEL Mildred 760-735-5145 +6
308 KUGLER Norma 760-745-1304 1
328 LAWSON R 760-747-2058 4
LUNDGREN Mary 760-737-6796 +6
MCGRAW Ellouise 760-489-6770 4
MCHARDY Esther 760-839-0057 4
MEADOWS Gerald 760-746-0772 4
MERRICK Marjorie 760-739-5640 2
MEYER Walter L 760-480-0696 4
MILNE J 760-737-0890 4
PARENTI Jeneva 760-746-2494 4
PETERSON Ruth 760-747-3573 4
PETERSON Vernon 760-233-5038 4
PRESBY Geo A 760-741-8535 0
★REDWOOD ELDERLINK 760-480-1030 2

★REDWOOD TOWN COURT 760-737-2437 2
★REDWOOD TOWN COURT 760-737-5110 2
RICE William B 760-781-1703 4
ROSE H 760-743-8910 4
SCHWACOFER Loranna 760-489-0305 4
SELKY Helen 760-737-0129 +6
238 SHAPIRO Edward 760-746-2241 3
SHAPRO W 760-480-4733 3
SOUTER L 760-745-0943 4
STARK Ruth E 760-746-5899 3
STOLZENBURG E 760-432-6007 4
212 SWARTZ Evelyn 760-735-9462 +6
SWOBODA I H 760-738-6253 +6
TANNER Corinne 760-738-3968 0
TAYLOR Margaret 760-741-7137 3
TINGLE Wm B 760-745-0371 +6
421 TRAINOR Ed 760-781-3040 +6
VOGEL Ra 760-747-3877 4
WALAITY C 760-738-3766 7
350 WARING George 760-740-8649 4
408 WEEDEN M J 760-489-8755 8
WEST M 760-747-0278 4
WHITEMAN E L 760-489-5568 4
WILDE Marjorie 760-745-7704 4
WOLF Grace 760-741-9240 4
WOOD I 760-746-9471 4
500 ....
555 ..... BUILDING
★HEADS-UP HELMET SAFETY PROGRAM 760-739-3162
★PALOMAR BLOOD DONOR CENTER 760-975-0454
★PALOMAR BLOOD DONOR CENTER 760-739-3001
★PALOMAR CONTINUING CARE CENTER 760-975-0454
★PALOMAR MED CT AUXILIARY 760-739-3080
★PALOMAR MED CT BIRTH CENTER 760-739-2400
★PALOMAR MED CT CARDIOLOGY SERV 760-739-3566
★PALOMAR MED CT CARDIOLOGY SERV 760-739-3550
★PALOMAR MED CT CARDIOLOGY SERV 760-739-3450
★PALOMAR MED CT EMER DEPT 760-739-3300
★PALOMAR MED CT GIFT SHOP 760-739-3079
★PALOMAR MED CT HEALTH INFO SVS 760-739-3280
★PALOMAR MED CT INDSTRL MDCNE 760-739-3888
★PALOMAR MED CT INSERVICE EDUC 760-739-3120
★PALOMAR MED CT LABMAIN FCLTY 760-739-3030
★PALOMAR MED CT LABOUTPATIENT 760-739-2600
★PALOMAR MED CT LOBBYFRONT DSK 760-739-3200
★PALOMAR MED CT MARKETING 858-675-5512
★PALOMAR MED CT MEDICAL STAFF 760-739-3140
★PALOMAR MED CT MNG SERVS MSO 858-675-5060
★PALOMAR MED CT MNTL HLTH CARE 760-739-3240
★PALOMAR MED CT OUTPATIENT 760-739-2484
★PALOMAR MED CT OUTPATIENT SERV 760-739-2971
★PALOMAR MED CT PATIENT ROOMS 760-739-3000
★PALOMAR MED CT PAYROLL 858-675-5270
★PALOMAR MED CT PEDIATRICS 760-739-3440
★PALOMAR MED CT PHARMACY 760-739-3090
★PALOMAR MED CT PULMONARY SERV 760-739-3685
★PALOMAR MED CT PURCHASING 858-675-5451
★PALOMAR MED CT RADIOLOGY 760-739-3350
★PALOMAR MED CT RADIOLOGY RSLTS 760-739-3354
★PALOMAR MED CT REHAB SERV APPT 760-739-3330
★PALOMAR MED CT REHAB SERVINFO 760-739-3340
★PALOMAR MED CT SOCIAL SERVICES 760-739-3990
★PALOMAR MED CT- HOSPITAL ADMIN 760-739-3100
★PALOMAR MED CT- NEONATAL ICU 760-739-3430
★PALOMAR PARTIAL HSPTLZTN PRGRM 760-735-9015
★PALOMAR POMERADO LAB SERV 760-739-3030
★ROSE MARY ANN MD 760-739-3371 8
555 ....
560 ★MEDICAL WEIGHT LOSS CENTER 760-480-2880 3
★RATIBOR PANTOVICH 760-480-2880 2
601 ★TAX SERVICE SALE LLC 760-480-9996 +6
605 ★SPANISH READER IMAGEN 760-233-9855 +6
606 ★SD CO HLTH CMTY PUBLIC HLTH CT 760-740-4000
611 ★ART THROB TATTOO-EVA PHOENIX 760-480-8288 9
620 ★SD CO FMLY RSRC 760-741-4391
623 ★VIDEO LATINO 760-741-2029 1
631 ★LIBRERIA CRISTIANA 760-738-0911 2
★LIBRERIA CRISTIANA 760-738-0117 2
645 ★CASINO CONCEPTS 760-739-0951 1
651 ★BAHA'I FAITH LIBRARY 760-745-0086 7
675 ★EL ESCONDIDO MEXICAN FOOD 760-746-2872
703 ★SNACK AND BOTTLE SHOP 760-745-5913
714 ★AUDIO SPORTS 760-839-3220 +6
★USA SUN TINT 760-743-2333 +6
719 ★MCGLINCY'S SALON 760-747-2082
725 ★BROUWER INSURANCE 760-745-5151
★ELKO INS AGENCY INC 760-745-5151
728 ★MARINE CORPS RCRTNG 760-747-6106
★MEXI-DC PARTY SUPPLIES 760-432-8556 4
★US RECRUITING AIR FORCE 760-743-0174 9
★US RECRUITING ARMY 760-747-6510 9
★US RECRUITING MARINE CORPS 760-747-6106 9
★US RECRUITING NAVY 760-747-7606 9
737 ★POTTER'S HOUSE CHRISTIAN CH 760-747-1134 7
743 ★MART'S APPLIANCE SERVICE 760-745-7711
757 ★COMNTY PHARMACY OF ESCONDO 760-743-6300
760 ★COLUMBIA METAL DETECTORS 760-743-8516 2
★INKWELL PRINTING CO 760-743-8681

⊕=DO NOT MAIL

TP **Adjoining** **Source**
- ✓ Haines Company, Inc.

E GRAND AVE 2006

218 ★1776 REALTY 760-741-1776
★ARCADE BARBER SHOP 760-746-8885
★ESCONDO ELEM EDUCATORS ASSN 760-746-1438
FINKBINER Nick 760-738-9470 4
HEINZ Bettina 760-741-1069 4
★PHOTOGRAPHIC MEMORIES 760-839-3705 9
★SETTLE LIMITED PARTNERSHIP 760-489-0569
★UNIQUE DIMENSIONS UPHL & DESGN 760-291-1752 4
★WORK BENCH THE 760-741-9271 8
221 ★BISTRO 221 760-737-7398 3
224 ★ARTISAN'S GALLERY & MORE 760-432-8995 4
227 ★IN THE CAVE 760-739-9117
231 ★GREG LAWSON GALLERIES 760-489-4848 4
233 ★PETER'S TAILOR SHOP 760-747-1149
237 ★F STREET BOOKSTORE 760-480-6031
241 ★EMERSON SIDNEY A 760-737-5007
★ESCONDO COIN & LOAN 760-745-1697
244 ★SHANNON CHISHOLM ENTERPRISES 760-432-0307 4
246 ★HOGAN REALTY FINANCIAL 760-871-1345 2
★PROCESSING EXCELLENCE 760-745-4217 3
249 ★A BIRD HAVEN 760-741-2622
★BIRD HAVEN 760-741-2622
250 ★CALGOLD PROCESSING 760-233-2786 4
★HOGAN REALTY& FINANCIAL SERVICE 760-743-0652 1
252 ★THE SCRAPPING COTTAGE 760-747-7289 +6
254 . . . . . BUILDING
★COMNCTNS CONCEPTS L L C 760-489-2213 +6
★ENLA STUDIOS 760-735-9471 4
★ESCONDO CLINIC ORIENTAL MED 760-743-2515 2
★ESTHETICIAN JENNIFER MCNALLY 760-207-4905 +6
★FINANCL CONCEPTS INTERNATL GRP 760-480-1396 8
★FLEMMING MEG MFT 760-489-7841 4
★GEORGE STERNE AGENCY INC 760-432-0543 +6
★IMAGE HAIR SALON 760-743-5573 4
★KOWATA DAYNA N 760-739-8967 4
★MCNALLY JENNIFER ESTHETICIAN 760-207-4905 +6
★RIZZO JEWELRY & GIFTS 760-432-8654 4
★STERNE GEORGE AGNCY 760-432-6913
★TIFFANY BADEAUX IMAGE HAIR SLN 760-738-4979 4
★WILD ROSE PHOTOGRAPHY 760-480-8571 4
★WRITE ON DEMAND 760-738-8700 3
★Y-ME SD NTL BRST CNCR ORGNZTN 760-839-1491 2
254 . . . .
262 ★LANSTORM CYBER CAFE 760-233-8776 4
263 ★7-11 760-741-3628 4

X N JUNIPER ST

X S JUNIPER ST

321 ★HERNANDEZ IMMIGRATION&TAX SERV 760-740-0857
325 ★NOVEDADES MEXICO 760-489-9820 9
326 ★DEDOMINICIS CARLA ATTY 760-480-0903 2
327 ★SALON DE BELLEZA MEXICO 760-741-7146 7
329 ★LUZ'S ALTERATIONS AND TLR SHP 760-747-8338
333 ★HIDDEN VALLEY ANTIQUE EMPORIUM 760-737-0333
336 ★CHAVELY INTERNATL PARTY SPLY 760-480-7483 4
340 ★TASTE OF FLORENCE 760-745-0691 4
344 ★BAKER J RAY CO 760-746-0500 +6
★EXCLUSIVE PROPERTY MANAGEMENT 760-743-1147 +6
★J RAY BAKER RE EXCLSV PROP MNG 760-746-0500 +6
★J RAY BAKER REAL ESTTE EXCLSVE 858-292-5055 +6
348 ★SCOTTY'S GUITAR 760-489-9251 2
350 ★CLEARY PATRICIA L ATTY 760-743-7357
354 ★B & H MUSIC 760-480-1511 1
★ESCONDO GUITAR LESSONS 760-480-1511 4
355 ★CLINICAL PHYS THRPY 760-489-6083
★ESCONDO IMAGING CENTER 760-480-6519
★MCKINLEY L M MD INC 760-489-2379
★MCMURDO BARBARA RPT 760-489-6083
★PAC NEUROSURGICAL CLINIC 760-741-9550 1
364 ★AAA THERAPEUTIC MASSAGE CO 760-432-6695 1
★REGAL REALTY & HOME LOANS 760-743-1499 4

X N IVY ST

X S IVY ST

401 ★ELIDA RITENOUR 760-489-7610 4
★MARQUEZ GLORIA HAIR STYLIST 760-747-2498 4
★MARTINEZ JULIE AT SCLPTRE SLN 760-747-2070 4
★SCULPTURE SALON 760-781-3828
★SCULPTURE SHOP THE 760-739-9802
★SHAUNA RAU HAIR STYLIST 760-738-8983 4
404 ★BEST BUY ON CARPET 760-747-9111 9
★BEST BUY ON CARPET 760-747-9119 9
405 ★ADVANCED HOME HEALTH CARE 858-673-3727 3
★ADVANCED HOME HEALTH CARE 760-510-9222 3
★ALOHA SKIN CARE & BODYWORK 760-737-8599 +6
★CA SENIOR REFERRAL SERVICE 760-489-5535 3
416 ★AURORA BEAUTY GIFTS 760-741-0300 4
418 ★CHASERS DELI 760-741-7700 1
419 ★TALKING BIBLES INTERNATIONAL 760-745-8105 4

X VALLEY BLVD

X E 2ND AVE

456 . . . . . BUILDING
★BICKLER LAW OFFICES APC 760-745-0900 1
★BREEZE FINANCIAL GROUP 760-781-5683 4
★BREEZE FINANCIAL GROUP 760-781-5769 4
★DA INSURANCE BROKERS 760-745-2333 2
★ESCONDO ACUPUNCTURE CENTER 760-796-4519 4
★GRIGGS STEVEN T PHD ESCONDO 760-746-8355 2
★HENDERSON & FROST INC 760-741-0045 3
★INST OF REFORMED BAPT STUDIES 760-233-9940 1
★KETCHAM FOREST PRODUCTS 760-233-0308 3
★LAW OFC J DAVID PATTERSON 760-291-0169 3
★LITE VISION 760-737-8735 1
★LOW COST CANADA RX CONSULTANTS 760-747-8665 4
★MERCURY COMPUTER SYSTEMS INC 760-739-1900 0
456 . . . .
457 . . . . . BUILDING
★AFLAC 760-871-0424 1
★AFLAC 760-871-0430 1
★AFLAC 760-871-0640 1
★AFLAC DIANE STEWART 760-871-8007 1
★AFLAC GENE PETRAGLIA 760-871-0466 1
★AFLAC JACQUELINE REISNER 760-871-0401 1
★AFLAC SD DISTRICT OFFICE 760-871-0303 1
★AFLAC SD REGIONAL OFFICE 760-871-0300 1
★AMC ADVANCED MOTIVATION CENTER 760-738-7700 3
★AMC RADIO HARDWARE INC 760-738-7700 3
★BASSO CHARLES U DDS 760-747-7878 4
★BONAR LESLIE DDS & ASSOCIATES 760-747-7878 4
★GONZALEZ AMPARO 760-432-0084 4
★GRAND DENTISTRY 760-747-7878 0
★PATA FINANCIAL INC 760-489-5432 3
★PHAM JENNA-AFLAC 760-871-0639 +6
★TRAVEL TOWN& COUNTRY 760-737-2040 7
457 . . . .
465 ★AMER MORTGAGE PROFESSIONAL 760-743-8922 0
★AMER MORTGAGE PROFESSIONAL INC 619-578-0741 0
★AMER MRTG PROFESSIONALS INC 760-871-0329 0

X S HICKORY ST

511 . . . . . APARTMENTS
107 ADAMS Harry 760-781-1460 4
AGUILAR Ruth 760-735-9844 4
332 ARBISI Lawrence 760-432-8875 4
BILLHARRTZ S Bernice 760-737-0527 +6
BRYAN Charles 760-489-7111 4
135 CAIRNS N C 760-738-2604 +6
223 CHAMBERS Julius 760-294-1836 4
CHAVEZ Joseph 760-747-5448 4
CICIO Adela 760-781-1014 +6
313 CLARK Nancy L 760-737-6805 4
CONLEY Barbara 760-746-6885 +6
330 COOK Douglas B 760-739-1704 4
114 COPPEN Edward 760-746-1915 4
DEWALT Renee 760-740-9179 +6
FLETCHER Rose 760-294-0795 +6
FULKERSON Chuck 760-745-1410 4
GANSER Betty 760-291-1101 +6
GANT Jeane 760-745-0252 +6
GIST Larry 760-743-2981 4
HORNEY Joseph 760-480-1787 4
JOHNSON Maria 760-740-6050 4
LINAMEN Carolyn 760-294-3147 4
LITTLE Richard S 760-738-4231 4
LOYA Soccorro 760-233-4062 +6
LOYA Socorro 760-432-8454 +6
338 MEYER John 760-294-2651 4
MORENO Aurelia G 760-747-1432 4
116 MOURSELLAS Sarantis A 760-747-0659 4
MOYA Veronica 760-839-0740 4
213 NELSON Audrey 760-740-5051 4
NOEL Sheila 760-737-0676 4
207 PAINE Melvin 760-738-8860 +6
PANTOVICH Novo 760-233-1663 4
PIO David 760-738-9135 4
POUTRE G 760-747-7359 4
QUINTANILLA Alice 760-294-2935 4
QUIROZ J Cleme 760-743-6964 4
317 REGAN Patricia 760-480-6846 4
RHODES Mary 760-739-5758 4
106 RIDLEY Plympton 760-746-2539 4
SANJUAN E 760-432-0297 4
TORRES Manuel 760-294-2722 4
★VILLA ESCONDO 760-740-0121 4
210 WEST Michael 760-233-1416 4
YOUNG Robert 760-294-1839 4
511 . . . .
551 KENNEDY Thomas 760-743-7484 4

X S GRAPE ST

613 ★CHAVEZ CESAR MD MPH 760-743-4616 2
★COLETTA ANGELIA OD 760-743-4616 9
★DELGADO DANIEL OD 760-747-3919
★DELGADO DANIEL OD 760-743-4616
★DELGADO FAMILY OPTOMETRY 760-743-4616
624 ★MARCISZ THOMAS J MD 760-739-8314
625 ★DULSKI MAURA NP 760-745-1551 3
★GREENSTEIN JOSHUA K MD 760-745-1551 4
★LEE EMMET W MD 760-745-1551
★LILLEY JOHN J MD 760-745-1551
★MEYERHOFF BRIAN MD 760-745-1551
★PALOMAR MED GROUP INC 760-745-1551 8
★SALADA LIZ MD 760-745-1551 8
★SHAPIRO MARK H MD 760-745-1551
★STEIN ROBT M MD 760-745-1551
★TREMAIN NICOLE MD 760-745-1551 3
633 ★BLOOM JEFFREY DC 760-747-4737 0
★NATURAL HEALING ARTS CENTER 760-432-6695 1
★STEINHARDT JEFFREY DC 760-480-2229 +6
★SUPERIOR WEB SITES 760-432-6695 4
637 ★ALLGOOD J WILLIAM MD 760-489-7140 9
★ARTHRITIS MED CLNC 760-741-1671 4
★YOUNG CAROL L MD 760-741-1671 4
643 ★A PROMPT BILLING 760-745-5495 4
★PROMPT BILLING INC A 760-745-5445 +6
649 ★ZAKKO MARAM MD 760-747-9682 4
660 ★PALOMAR BLOOD DONOR CENTER 760-739-2900 8
661 ★LINDBECK MARC J DDS 760-747-3988
★TURNER RODNEY L DDS 760-747-3988 8
663 ★LOWE HERBERT JAC DDS 760-489-1873 0

X N FIG ST

X S FIG ST

701 ★KOSMO MICHAEL A MD 760-737-2666
★LAMON JOEL MD FACP 760-737-2666
★RADIATION MEDICAL GROUP 760-839-7370 9
★RADIATION MEDICAL GROUP 760-871-4101 9
704 ★NORTH CO SERENITY HOUSE 760-233-4533 +6
★NORTH CO SRNTY HS INTKE 760-741-5098 +6
710 ★KAPLAN ROBERT DO 760-735-3020 4
★MALETZ CHARLES MD 760-735-3020 2
★MENDEZ ANGELICA MD 760-735-3020 2
★QUALITYCARE MEDICAL CENTER 760-735-3020 2
726 ★CARLSON FAMILY DENTAL PRACTICE 760-747-2616
★HOLTZ JOSEPH A DDS 760-743-5700
★PYRAMID DENTAL LABORATORY 760-489-8104 8
727 ★KHAZIAN JAMES J DMD 760-738-7000 9
736 ★WESTERMEYER TRAVIS MD 760-745-1226
737 ★FELLOWSHIP CENTER ADMIN OFC 760-745-8478 8
★FELLOWSHIP CENTER SERV INFO 760-745-0874 8
750 ★C NOBLE REALTY 760-737-9900 4
★PAIN & STRESS ACUPUNCTURE CNTR 760-738-7008 3
★POLISHUK PAUL V MD 760-743-5111 2
★VALLEY IMMEDIATE CARE 760-480-4747 4
★WESTNGHS W DAVID F JR MD 760-747-4115
751 XXXX OO
753 XXXX OO
755 XXXX OO

X N ELM ST

X S ELM ST

802 ★PEREZ FRANCISCO DDS 760-745-1353 9
803 XXXX OO
805 XXXX OO
810 ★MOIR G DOUGLAS MD FACC 760-741-9318
830 ★BECA FOUNDATION INC THE 760-741-8246 2
★GPR DEHLER INC 760-739-0004 4
★SHIRLIE DOWNEY CPA 760-480-1025 0
★STANTON MARTHA F CPA 760-746-3680 0
840 ★MITTLEHAUSER DON DDS 760-743-2500
842 ● REYES Joseph OO 8
850 ★APAYDIN ERL S DDS MS ESCNDO 760-741-1355 3
★BOURCY BRADLEY D DDS MS 760-741-4061 8
★BRUNSON DAVID S DDS ESCNDO OFC 760-741-1355
★SMITH BRUCE C DMD MS 760-741-1355 1
★TAGGE DAVID L DDS MSD 760-741-4061
851 ★LUND CHIROPRACTIC 760-745-7251

X N DATE ST

X S DATE ST

899 ★BLISS A SALON 760-480-5795 1
★CONGREGATIONS FOR CIVIC ACTION 760-745-1630 3
★COOKE RANI 760-432-0506 4
★CORDREY DNTL CERAMC 760-746-1139
★PEPPER EMILIE SANTOS DMD 760-738-1878 8
910 ★DOW & MCMASTER DDS 760-480-1888 9
★DOW JOHN H JR DDS 760-480-1888 9
★HARDIE W RICHARDSON JR DDS 760-746-3450 1
★MARTIN MARK B DDS 760-745-5416
★MCMASTER R TODD DDS 760-480-1888 1
★SIGALA JOSEPH L DDS 760-745-0593
★SMITH LAURENCE DDS 760-746-2150
★STENSTROM MICHAEL A DDS 760-746-3450 1
911 ★MASTROVICH CHAS A DDS 760-741-6650 9
919 ★MCCORMACK DNTL X-RY LBRTRS 760-747-1971
925 COVARRUBIAS Fernando 760-739-9147 +6
COVARRUBIAS Fernando 760-294-7418 +6
927 QUINONEZ Martina 760-489-8243 4
933 GONZAZALEZ Eunice 760-294-3801 +6
936 ○ EARP Steven 760-796-7694 8
EARP Steven 760-745-3931 8
937 XXXX OO
942 XXXX OO
943 MOORE Gary 760-432-8600 +6
945 XXXX OO
951 ● CEDILLO Arnulfo 760-839-3956 2
952 ● PULLIAM Timothy OO 1
958 ★ELITE CARE NURSES REGISTRY 760-745-8378 4
★KENSINGTON NURSES REGISTRY 760-745-8378 1
● PULLIAM Timothy OO 1
959 ★SALVI ALAN J DDS 760-745-2111 0

X N CEDAR ST

X S CEDAR ST

1001 ★ADLOUNI LOUBABA - MD 760-746-2641 4
★CHILDREN'S PRIMARY CR MED GRP 760-746-2641 +6
★COHEN CARA PEDIATRICS MD 760-746-2641
★LITTMAN MARSHALL J - MD 760-746-2641 9
★LOCKIE GEO N — PEDIATRICS & MD 760-746-2641 9
★MARTINEZ ALBERT MD 760-746-2641
★MCCORMICK LESLIE MD 760-746-2641
★NORTH CO PEDIATRIC 760-746-2641
★PAGE THOMAS E MD 760-746-2641
★STERNFELD SHARON PEDIATRICS MD 760-746-2641
★STUCKY ERIN R FAAP MD 760-746-2641
★TSOULOS NCHLS G MD PDTRCS&P 760-746-2641
★TSOULOS NICHOLAS G MD—PDTRCS 760-746-2641
1002 ★PALOMAR FAMILY CNSLG SERV INC 760-741-2660 7
1017 ★CA PACIFIC UNIVERSITY 760-739-7730 4
1034 XXXX OO
1035 ★HUTCHINSON B T DPM 760-489-5858
★PAC PODIATRY GROUP 760-489-5858
★TASHER DEAN C MD 760-743-7171 2
1036 XXXX OO
1040 DELOSSANTOS Emma 760-743-4175 +6
SANZ J 760-735-8456 +6
SARAT Rogelio Jocol 760-738-8422 4
1042 HERNANDEZ Gelacio 760-781-3028 4
HERNANDEZ Gerardo 760-737-0867 4
1043 ● PRIETO Elias OO 1
1044 XXXX OO
1045 XXXX OO
1050 JOHNSON Heather 760-233-8868 4
1051 XXXX OO
1053 XXXX OO
1060 ★A LIFETIME OF SMILES 760-747-1811 4
★BAGLIO THOMAS P DDS 760-747-1811
★MCDONALD RABEE DMD 760-747-1811 3
1061 ● GAUDET Jetske OO 0

X N BEECH ST

X S BEECH ST

1102 XXXX OO
1103 BERLINGUETTE Hope 760-291-0019 1
● CRISS Lloyd OO
1104 XXXX OO
1105 XXXX OO
1107 MOORE B 760-432-6875 +6
1109 XXXX OO
1110 ORELLANA Jorge 760-745-2328 +6
1112 MOCINOZ Cervantes Lucia 760-291-1439 +6
1113 HARRIS Nicholas 760-735-2499 +6
1118 ESCOBAR Digna 760-233-2996 +6
1119 ● COHAN Antoinette OO 4
VARGAS Sonia 760-432-6827 +6
1120 JACOBO Alejandra 760-738-3839 4
OLMOS Martin 760-739-8921 +6
1127 ● QUIMBY Yolanda 760-233-7850 1
1128 HATCHER Jon D 760-745-9154 4
1132 XXXX OO
1135 ★HEWITT-SMITH PAMELA DMD 760-743-3118 4
★SMITH CARY R 760-739-8339 4
★SMITH PAMELA H DMD 760-743-3118 4
1136 XXXX OO
1142 ● BALDERAS Sotero OO 0
1144 CARRILLO Rogelio 760-745-3519 4
1147 ★MEYER JOAN M DPM 760-738-1583
1152 BERNON Maria 760-738-0528 4
1154 SAAVEDRA Roberto 760-745-1185 4
1160 ● KIM Young OO 4
1162 TORNEZ Norma Luz 760-738-4531 +6

X N ASH ST

★ 272 BUS 105 RES 45 NEW

E GRAND AVE 92027 ESCONDIDO

WEALTH CODE 0

X SAN PASQUAL VALLEY

1205 . . . . . APARTMENTS
CLARK Cheryl 760-294-5586 +6
DOMINGUEZ Robert 760-741-5675 2
105A GARRISON Claude B 760-233-2269 2
GIGLIOTTI Jean E 760-747-4653⊕
MELECIO Aurora 760-747-8057 3
MITCHELL Sharron 760-738-0912 4
MUSGRAVE Marilyn 760-781-5315 +6
SANTIAGO Alberto 760-781-1038 +6
1205 . . . .
1215 . . . . . APARTMENTS
202B ADELMAN J M 760-489-0615
ANDERSON Dohney 760-739-0783 4
101B BESSER Eunice 760-745-0376 3
BONNE Connie L 760-737-9254 4
BROOKS Harry 760-796-7781 +6
ESCAMILLO Linda 760-489-8410 +6
FIELDING Susan 760 796-4218 +6
MACHADO Linda 760-294-3337 +6
MEDELLIN Maria 760-294-5362 +6
POTTER Pearl 760-839-6582 4
SPROUL Daniel 760-741-4982 4
1215 . . . .
1225 . . . . . SUMMERFIELD VILLAS
AMOZGAR Mir 760-489-1587 4
206C ARIAS Amelia 760-747-2472 4
AVERITT Patricia 760-839-1044 4
309C BROUMLEY Bobbie 760-480-7322 4
GUYSAYKO Isidro 760-745-0966 4
104C KUBIK Alan 760-432-9321 4
306-C PUTICH Anthony 760-480-0144 4
SAROSY Martha 760-746-0226 4
STEWART Jim 760-745-9747 3
★SUMMERFIELD VILLAS 760-741-9080
1225 . . . .
1235 . . . . . APARTMENTS
ARELLANO Nickolas 760-741-1575 4
204D CLEGG Elizabeth 760-738-8002 +6
309D COX George 760-489-7754 7
DLUGOSZ Geo 760-743-2730 +6
FINN James D 760-738-8410 3
HERNANDEZ Pedro 760-747-1409 4
302D HISSONG C 760-747-8283 9
MAGNUSON Roger 760-489-0122 0
103D PROTZ Michael 760-781-1590 4
WRIGHT Helen 760-480-2979 4
1235 . . . .
1245 . . . . . APARTMENTS
BAUTISTA Eva 760-746-3923 4
GUZMAN Joaquin 760-740-9586 4
NGUYEN Tu 760-737-6101 4
PROULX Karen 760-432-9483 +6
SANCHEZ Jose 760-480-0509 4
1245 . . . .
1257 AGUILLON Marisela 760-745-8589 2
BELDEN Brenda 760-839-5320 +6
● DOMINGUEZ Yara OO 3
● GADDIS S 760-294-2789 1
● GERONIMO Armand OO +6
JACINTO Gisela 760-737-8435 +6
B ● LEAL Joe OO 4
● NAJERA Margarito OO 0
A ● NGUYEN Derek OO 4
C ● ORTEGA Patricia OO 8
1265 . . . . . APARTMENTS
ALFARO Juan 760-781-1427 4
BARBER Melinda 760-737-6170 4
CHAIREZ Manuel 760-480-1697 +6
MEDRANO Guadalupe 760-839-2946 +6
MERCADO Dora L 760-233-0457 4
NUNEZ Norma 760-745-0834 +6
1265 . . . .
1283 GALINDO Macario Cesar 760-740-9097 3
● SALDIVAR Gabriel 760-884-0460 0
TORRES Inez 760-432-0856 4

X E OHIO AVE

1289 CONDE Paola 760-233-5856 +6
NEVILLE Jon 760-480-8645 +6
THOMAS Judy 760-871-1212 3
TIMOSSI Muriel 760-746-7850 4
1314 ● LACAZE Norman OO 3
1315 . . . . . FOUNTAIN ESTS
10 AZAMI Lucinda 760-738-9732 4
6D BERRY Ruby 760-741-1499 4
9A BOOZ Sally S 760-741-3039 7
BROWN Kevin 760-743-1905 +6
23N CRUZ Blanca 760-839-0354 4
★FOUNTAIN ESTATES 760-746-3343
35H GREEN Sharon 760-746-5572 4
44C GYARFAS Tom 760-737-2323 4
HENRY Gwen 760-233-0848 4
HONG Angela 760-743-6465 3
MANGAHAS Richard 760-480-1143 +6
21L MERRITT Margaret 760-746-1471 2
38 SEELEY Emily 760-839-5837 3
2B STATEN H A 760-743-6440
THOMAS Donna 760-743-6174 4
VOLDAL Scott 760-743-7022 3
1315 . . . .
1325 ECKFORD T W 760-745-5594
● REIFEISS Michael OO +6
1330 . . . . . BUILDING
★ESCONDO SC ADM CRRCLM&INSTRCTN 760-432-2154
★ESCONDO SC ADM INSTRCTNL SPPRT 760-432-2365
★ESCONDO SC ADM PURCHASING 760-432-2323
★ESCONDO SC ADMIN 760-432-2400
★ESCONDO SC BOUNDARY INFO 760-432-2382
★ESCONDO SC BUSINESS SERVICES 760-432-2128
★ESCONDO SC INDEP STUDY 760-432-2221
★ESCONDO SC PERSONNEL CERTIFCTD 760-432-2115
★ESCONDO SC PERSONNEL CLASSIFD 760-432-2120
★ESCONDO SC PUPIL RECORDS 760-432-2138
★ESCONDO SC SPECIAL EDCTNL 760-432-2169
★ESCONDO SC SUPERINTENDENT 760-432-2110
★ESCONDO SC TRANS 760-432-2259
★ESCONDO SC USE OF FACILITIES 760-432-2421
1330 . . . .
1333 . . . . . RIDGEVIEW APTS
ABDOU Hany 760-796-4047 4
AGUILLON Rodolfo 760-294-5729 +6
AIRADA Manuel 760-839-7920 4
ALVAREZ Juan 760-294-0349 +6
L101 BARBARO Richard 760-839-2243 4
BECERRA Ernesto 760-740-5930 +6
BIXBY Bill 760-743-6956 4
CADENAS Israel 760-738-9644 +6
CALDERON Patricia 760-839-2142 +6
C101 CAMPOS Israel 760-738-3729 9
CAPUANO Jennie 760-747-4318 4
B102 CAPUANO Louanna 760-746-8049 4
CARRASCO Carlos 760-294-0763 +6
CASTRAPEL Betty 760-233-3804 4
D204 CASTRO Victor 760-480-7859 4
CLAIR Ginger Le 760-747-2630 3
CLARK Eric 760-735-8985 3
A111 CONTRERAS Marisol 760-739-9728 4
CORRAL Carlos 760-294-6220 +6
CORREA Jaime Gutierrez 760-291-0351 +6
DELGADO Claudia 760-747-4965 4
DIAZ Desar 760-839-9284 4
DOMINGUEZ Trinadad N 760-480-6515 2
B201 DUVALL Robert 760-233-5723 0
EBIAD Bassem 760-839-3725 4
FAILLA Jeff 760-432-9883 4
FRANCO Harold 760-746-1022 3
GARCIA Rosa 760-839-5205 +6
GILBERT T 760-735-5845 4
GILMORE Melanie 760-489-1426 4
GONZALEZ Carmen 760-743-6701 +6
A201 GRACE Christopher 760-741-5579 4
GUTIERREZ Edwardo 760-740-5199 4
HOGERVORST Marcel 760-741-8046 1
JERONIMO Felipa 760-735-3266 4
KNAPP James L 760-480-5830 4
K103 LONGORIA Mona 760-294-3405 4
LOZANO Alejandra 760-747-0982 4
MARIN Frank 760-740-9398 +6
MONROY Raymundo 760-743-7848 4
H107 MOORE Lois 760-747-6043 4
MUNOZ Alejandro 760-781-4181 +6
NORMAN H Thompson 760-745-3557 +6
OCHOA C 760-489-8037 +6
H102 PENA Fidencio Jr 760-747-5969 1
PEREZ Daniel 760-294-6342 1
PEREZ David 760-735-8949 1
104 PEREZ Edmundo 760-741-4014 1
104 PEREZ Edmundo 760-294-5981 1
PEREZ Miguel 760-781-5326 1
RAMOS Brenda 760-294-4493 +6
REYES Rogelio 760-489-8526 +6
★RIDGEVIEW APARTMENT 760-746-9033
RODRIGUEZ Brenda 760-740-8747 4
RODRIGUEZ Isaac 760-738-6971 4
RODRIGUEZ Juan Carlos 760-746-2519 4
RODRIGUEZ Miguel 760-738-1083 4
RODRIGUEZ Natashia 760-745-1629 4
SANCHEZ Leonel 760-294-3016 4
SANDOVAL Luis Enrique 760-796-4283 4
SHEN Ran 760-743-7572 4
SUSTEK Sue 760-746-1410 +6
TOWNSEND Ashley 760-781-3365 +6
VARELA Artemio 760-743-1301 4
VAZQUEZ Maria 760-743-3732 4
WASHINGTON T S 760-489-7869 +6
WEDDLE Evana 760-747-1862 +6
B302 WILFING R 760-796-4549 3
K101 WILLIAMS M 760-233-5072 3
WOODS Jordan 760-739-0922 4
YANEZ Carlos 760-741-1420 4
1333 . . . .
1376 ★GRAND LAUNDROMAT 760-745-6807
1378 ★LOVETT'S 1 HR CLEANERS 760-746-3863
1456 GAMINO Mana 760-884-0310 4
1501 . . . . . EAGLES POINT APTS
ABUNDIS Facundo 760-745-3416 +6
ACEITUNO Francisco 760-480-8034 4
ADKINS Veronica 760-489-7829 4
AGUSTIN Serafin 760-480-9187 +6
ALTAMIRANO J 760-489-0659 3
ANDRADE Lucia 760-741-2614 4
ARIZMENDI Andres 760-294-4826 4
ARIZMENDI Jose 760-294-5952 4
ARTEAGA Ignacio 760-781-5576 4
BARBA Jorge 760-737-9305 4
BARBA Martin 760-741-7455 4
BARRERAS Omar 760-738-5519 4
3217 BINDER Ed 760-738-9218 0
3217 BINDER Nia 760-738-9218 0
BINGHAM Randy 760-796-4598 0
BOYD Sandra 760-746-8307 4
BURNS Phillip 760-738-8518 +6
CABRERA Gracia 760-489-1180 4
6213 CAMP Caesar 760-746-9844 3
CAMPBELL Marvin 760-480-8667 3
CAMPO Marco Jr 760-489-9592 3
CANCHOLA Jose 760-735-6306 1
CASTILLO Yadira 760-839-3753 +6
6418 CEDANO Juana 760-737-2983 3
CHAIDEZ C 760-743-1041 +6
CHAVEZ Eduardo 760-884-0467 +6
CHO Chae Yong 760-735-9470 3
1406 CIUZAK Michael R 760-796-4769 4
CORK Daniel 760-737-6103 4
CORTEZ Juan H 760-233-8905 4
CRUZ Miguel 760-746-6698 4
CRUZ Rigoberta 760-739-9912 4
CUMMISKEY Jos O 760-747-7131
4207 DANIELS August 760-233-0532 2
DELAROSA Richard 760-796-4050 +6
DETRA Erin 760-233-9809 +6
DIAZ Miguel A 760-743-1447 5
1308 DICKERSON Gordon 760-745-8993
★EAGLES POINT APARTMENTS 760-489-9272
ENGH Sandiann 760-480-6314 4
EPPERSON Fred 760-432-0271 4
ESPINOZA Jennifer 760-294-8527 +6
FANISAISAN Hassan 760-489-2868 +6
FARROW Carolyn 760-294-0475 +6
2222 FELICIANO Martha 760-489-0653 4
FELIPA Vargas 760-839-5840 4
FERRER Edher 760-839-5636 4
FLORES Nancy 760-746-2903 +6
4312 FOLEY Darrel 760-291-0183 +6
GALINDO Ricardo 760-233-8840 4
GARDUZA Carmelo 760-294-6167 +6
4201 GARRARD Sheryl 760-740-0973 +6
GONZALEZ Joel Guzman 760-884-0080 4
GONZALEZ Jorge Galindo 760-480-1629 4
GONZALEZ Luis 760-781-3498 4
1214 GOODSON Michael 760-747-7219
GRAFFIN Rachelle 760-489-2706 +6
GRANDSTAFF Wendy 760-294-4136 +6
GREENE Chris 760-740-9624 4
GREG Raedel 760-738-6212 4
GRIBBLE Juanita 760-294-0570 +6
5220 GUEVARA Jose 760-294-5418 +6
6414 HADNAGY Jano 760-745-0041 +6
2317 HAMILTON Christopher 760-233-4911 4
2411 HANCOCK Gary 760-432-6572
HAYES Alex 760-233-1266 4
HENSLEY Richard A 760-746-7935⊕
HERNANDEZ Adan 760-743-4033 2
HERNANDEZ Leticia 760-739-0368 2
HERNANDEZ Maria 760-738-3831 2
HERNANDEZ Maria D 760-738-4813 2
HOMEN Mercedes 760-781-1011 +6
HUANG Chen 760-738-8241 +6
2209 HUBBELL Eric 760-294-6319 +6
HUERTA Yolanda 760-781-4059 +6
JAUHAR Akash 760-294-8537 4
JONES April 760-294-5218 4
JORGE R 760-781-1135 4
KELLUM J 760-746-2129 +6
KEMP Glenn L 760-741-3894 4
KENECNY John 760-489-5276 4
KNOX Tim 760-839-2245 4
KONOSKI Candace 760-747-2410 4
LAFAVE Lindsay 760-781-4113 4
LEON Sandra 760-739-5950 3
6216 LOPEZ Manuel 760-233-4968 4
LOPEZ Orozco 760-735-8759 4
LOZADA Antonio 760-294-3512 5
LUCERO Kristina 760-294-2888 +6
LUENGAS Ramon 760-735-8802 +6
5422 MADGETT Mikki 760-839-3464 2
MARTINEZ Abel 760-737-0621 4
MARTINEZ Cedillo Josefina 760-735-9821 4
MARTINEZ Elizabeth 760-740-9332 4
MAYBERRY Jerry 760-745-3527 4
MCCALL Nathan 760-480-8503 +6
MEIHAUS David 760-741-3711⊕ 2
4211 MEJIA Yolanda 760-480-7254 +6
MELCHOR Micaela 760-740-8589 +6
MOORE Gerry 760-738-6220 4
MOORE Vanessa 760-294-3677 4
MORALES Roberto 760-489-1284 +6
MURPHY Stacey 760-735-3369 4
NAGTALON Felice 760-740-1348 4
3216 NEEL Walter F 760-839-8252 +6
5408 NOVOA C 760-738-6450 +6
NUNN L 760-745-1006 3
NUSS David 760-871-5600 3
OLEATORRALVA Rene 760-489-0068 +6
OSORIO Juan 760-432-8973 4
5106 PARTIDA Maria Alicia 760-747-3819 4
PATENGE Herminia 760-743-6058 3
PENA Doroteo 760-294-2128 4
PEREZ Damaiz 760-796-4117 4
PEREZ Martinez Georgina 760-839-0036 4
PEREZ Mercedes 760-294-0347 4
PEREZ Usvaldo 760-746-3878 4
PURCELL Andrew 760-294-7179 +6
PUTNAM Bobbie 760-839-1844 4
RADKE Curt 760-735-5908 +6
2302 RAMOS Maria D 760-489-1370 3
RAMUIREZ Daniel 760-743-7839 3
REVILLA Marcos 760-489-7690 4
REYES Jessica 760-741-5479 4
ROQUE C 760-738-1695 3
ROSS Chris 760-294-7368 +6

⊕=DO NOT MAIL

© HAINES & CO., INC. INFORMATION ON THIS PAGE MAY NOT BE KEYPUNCHED, ENTERED INTO A COMPUTER OR PHOTOCOPIED, IN ANY MANNER WHATSOEVER EXCEPT AS AUTHORIZED IN WRITING BY HAINES & CO., INC

7414 ● GRALNIK D 760-929- 1516 4
● GRALNIK L 760-929- 1516 4
7417 ● FEUK Kelly OO ⊕ 4
7418 ● HOOD Margaret OO 1
7421 ○ WICKSTRAND Gregg 760-268- 1900 4
7425 ● FIDLER Michael OO 2

X ALCYON CT

★ 0 BUS 12 RES 0 NEW

+ PELL PL (06) 92130
SAN DIEGO

X TOWNSGATE DR

3857 . . . . . APARTMENTS
ABDELSAYED George 858-720- 1905 +6
ALLEN Theodore W 858-793- 6042 +6
BERSNTEIN Adrian 858-523- 0730 +6
217 BROCCOLI Barbara 858-259- 5636 +6
CRUZ Glannina 858-509- 2867 +6
CUELLAR Cynthia 858-350- 4473 +6
DANTAS Estelilo 858-793- 6938 +6
EVERLINE James 858-755- 4885 +6
FERREIRA Alejandra 858-350- 5966 +6
207 GIFFORD Nicholas 858-794- 4941 +6
111 HILBER Jeremy 858-481- 8284 +6
KASZUBA Kris 858-720- 0232 +6
LEE Taeho 858-259- 9452 +6
MILLS Jennifer 858-259- 0884 +6
MIDNE Nicole 858-755- 1904 +6
★PELL PL HOMEOWNERS ASSCTN 858-847- 3145 +6
SCHMIDT Sara 858-350- 4571 +6
SONG Jeanie 858-350- 9171 +6
107 STEHLY Anita J 858-794- 9504 +6
TASSAVIRI Anita 858-792- 5339 +6
VAUGHAN Joan 858-509- 8929 +6
VIGI Gemo 858-350- 8886 +6
WEZELMAN Kleinman 858-703- 4339 +6
WHITACRE J 858-350- 9393 +6
213 ZAIDLE Sadie 858-523- 1787 +6
ZAIDLE Sadie 858-523- 1719 +6

3857 . . . . . .
3877 FORD Margaret D 858-794- 7313 +6

X STEEPLEGATE SQ

★ 1 BUS 26 RES 27 NEW

PELTON CT 92126
SAN DIEGO

WEALTH CODE 6

8960 ● WAGNER Jenee 858-536- 1465 3
8970 ● PHAN Tri OO 4
8975 ● BILAK David OO 0
8980 XXXX OO
8985 ● MIRANDA Luis OO 0
8990 ● SEGUERRA Francisco OO 8

X POLARIS DR

9007 ● MINKE Kevin OO 9
9008 XXXX OO
9017 ● WANG Erchuang OO +6
9018 ● NOTHDURFT Charles OO 8
9027 ● LIM Martin OO 2
9028 ● VARGAS John OO 4
9037 ● REINKING Carl OO 0

★ 0 BUS 13 RES 1 NEW

PENANOVA ST 92129
SAN DIEGO

WEALTH CODE 8

X LINARES ST

11250 ★CITY MENTORS 858-672- 1428 +6
● HOWARTH Matthew C 858-672- 2156 +6
11254 ● LEE Otto OO 4
11292 ● JONAH Jennifer 858-672- 1033
11266 ● SEIDL Gisela OO 9
11267 ● GARCIA Melinda 858-672- 0042 0
11270 ● DEAN Daniel OO 4
11276 ● BEGKMANN Fred OO 0
11284 ● HUNTER Margarita 858-672- 2789 3
11291 ● NOTHDURFT Lori 858-672- 0017 7
11294 ● GOLD Andre OO 0
11306 ● MCCANN Michael J 858-672- 8883
11307 ● BELKNAP Michal OO 0
11312 GRIFFIN Doris J 858-672- 6218 0
● PELLETIER Brian OO
11313 ● THOMAS Gerard W 858-672- 3697
11318 ● ROGERS Robyn OO 1
11319 CROGAN-GRUNDY Candice 858-672- 1218 +6
● GRUNDY James OO +6
11325 ● PIFER Dennis OO 8
11328 ● MCCANN Martin OO 8
11331 XXXX OO
11336 ● OBRIEN Roderick OO 8
11337 ● MINERVA Steven OO 0
11344 XXXX OO
11347 ● BELL Gregory OO 3
11352 ● BUNNELL David M 858-672- 1511 8
11355 ● MAYHEW John OO 0
11360 DROPS Geo 858-672- 0114
11363 ● HUNKER Kurt OO 3
11368 ● JORALEMON Linda En 858-672- 0035
11371 ASKELAND Ronald 858-672- 3695
11376 ● TURNER Harry OO 8
11379 ● SMITH Mark OO 4
11382 ● ANESHANSLEY N E 858-672- 3798
11385 ● QUINTANILLA Johnny 858-672- 3693
11386 ● VITALE David OO 4
11392 ● CIPRIANO Christopher OO 0
11395 ● DELL'ACQUA Marilyn 858-672- 0073 8
● DELL'ACQUA Mario J 858-672- 3914 8
11398 XXXX OO
NO # GAMBLE H 858-672- 9323 4
GAMBLE W E Swede 858-672- 9323 4

★ 1 BUS 42 RES 4 NEW

PENARA CT 92126
SAN DIEGO

WEALTH CODE 6

X PENARA ST

7108 ● FERNANDEZ Dwight A 858-693- 8424 0
7115 ● ALVAR Rody OO 0
7118 GONZALES Fidel G 858-549- 9249
7124 ● LE Richard OO 0
7126 ● HAIDERZAD Khalil OO 3
7128 ● NGUYEN Tuan OO 0
7135 ★AHMAD IQRAR 858-536- 8393 2
● AHMAD Iqrar OO 3
7138 ● TRAN Tuan OO 0
7148 ● HAMIDZADAH Shakour OO 0

★ 1 BUS 9 RES 0 NEW

PENARA PL 92126
SAN DIEGO

WEALTH CODE 6

X PENARA ST

7302 ● MARTINEZ Ricardo OO +6
7305 ● LAU Tommy OO 0
7310 ● LITTLEJOHN Albert OO 9
7315 XXXX OO
7318 ● TRAN Thom OO 9
7320 ● LICKERT Lloyd OO 8
7325 ● TRAN Son OO 0
7330 ROSARIO Tony 858-576- 1177
7335 ● KIPNIS Richard OO 0
7340 ● PHIMMASANE Khamsouk OO 1
7345 ● TROUSDALE Jay 858-530- 0455

★ 0 BUS 11 RES 1 NEW

PENARA ST 92126
SAN DIEGO

WEALTH CODE 6

X CALSTON WAY

10608 MAI Hau 858-831- 9187 4
● NGUYEN Ha OO 4
10616 ● KROTZ Achim OO 4
10624 ● HOANG Thinh OO 2
10632 ● ROFAIL Mark OO 2

X PENARA PL

10640 ● VIZCARRA Manuel OO 4
10648 ● TRAN Hoa OO 0
10654 XXXX OO

X KEMERTON RD

10662 ● GELLE Avelino OO 8
10665 ● MARTINEZ Federico OO 0
10668 ● JOHNSTON John 858-536- 9510
10670 ● BENNETT Douglas OO 4
10671 OBOZA Renato 858-689- 2290 4
10675 ● NGUYEN Michael OO 2
10676 ● CID Julius OO 0
10680 CANONIZADO Leonida 858-536- 9660
● DELACRUZ Ramon OO 0
10685 ● SALAZAR Romeo OO 0
10686 ● PHAM Quyen OO 3
10695 ○ STAEFFLER R 858-536- 9369
10698 ● SIDDIQUI Zia OO 4
10705 ○ HOLLY John 858-693- 0610 2
10706 ● NGUYEN Dungglao 858-695- 3831 2
10712 ● CORTEZ Sonny OO 0
10715 ● NGUYEN Tuan 858-831- 0901 1
10718 ● SIRSAK Michael OO 0
10724 ● DUYA Manolo OO 8
10730 ● PEDRICK Redentor 858-621- 4907 1
10754 ● PAMPO Filencio OO 0
10756 ● TRUONG Dung 858-271- 9376 0
10764 ● BERES James OO 4
10766 ● AMBROSIO Ernie OO 8

X BLAKSTAD CT

10774 ● MACARAEG Daniel OO 0
10776 ● BERSABE William OO 8
10777 ● TA Jimmy OO 9
10784 ● FLORESCA Michael 858-566- 1460 9
10785 ● TRAN David 858-566- 5718 8
10786 ● REYES Isidro OO 0
10787 GAVINO Cezar 858-549- 3239
10794 ● DURAN Uslo OO 4
10795 ● PATIAG Armando OO 8
10796 BROWN A Patricia 858-566- 3107 4
10797 ● YASOTORN Nataya OO 3

X PENARA CT

10804 ● INSANALLY Bibi OO 3
10806 ● LELING Gabe 858-653- 4679 +6
10808 ● SIRISACK Sonny OO 4
10812 ● ALEDIA Domingo OO 0
LASTELNICK John 858-271- 4378 4
10818 ● TRUONG Lac OO 8
10822 ● AHMAD Iqrar OO 4
10825 ● NGYUEN Vuong OO 8
10838 ● HEATH Scott 858-271- 7174
10839 ● SHOWALTER Brian OO 0
10842 ● WANG Suzanne OO 9
10845 ● DIZON Allan OO 4
10846 ● TRUONG Loc OO 0
10849 ● WEBER Markus 858-566- 6559
● WEBER Markus 858-271- 8308
10852 ● CRAIG Donald J 858-689- 1919
★DON CRAIG & ASSOCIATES 858-530- 0670
10853 ● MADURA M 858-578- 7011
10855 ● APOSTOL MaxMino OO 4
10858 ● RUSBCLDT Steve 858-695- 6794 3
10862 ● NGUYEN Ha 858-689- 0823 1
10863 ● TRAN Sang OO 0
10868 ● ASHKIANI Ali OO 0

★ 1 BUS 65 RES 1 NEW

PENASQUITOS CT
92129 SAN DIEGO

WEALTH CODE 8

X PENASQUITOS DR

14702 ● MIRAHMAD Zia 858-672- 0685 2
14705 BERTOUNI Jas 858-672- 3521
14720 XXXX OO 3
14736 BROWN Roy A 858-672- 2748
14744 MUNSON David G 858-672- 3503
14755 DAIGH G 858-672- 0930 4
SANDY Timothy 858-672- 0604 9
Dwight
14764 XXXX OO
14778 ● THEODORE Paul OO 9
14796 ● KUSTERMAN John OO 0

X GUADALIMAR WAY

14804 ● GHIAM Mehmaz OO 0
14805 ● BRINSFIELD G R 858-672- 3533
14828 METZ Richard D 858-672- 3492 1
14829 ● RAZVI Anjum 858-672- 3473 4
● RAZVI Junaid 858-672- 3473 4
14845 ● ZIDE Martin 858-672- 0547 4
14856 ● CANO Salvador OO 9
14857 ● LYNCH Edward OO 9
14870 ● LUCKY Christina 858-901- 4089 +6
14881 ● MARTIN Tammy OO ⊕ 0
14884 ● SEFFRON Thomas OO 9
14885 LOVORN Tom 858-672- 3480

★ 0 BUS 22 RES 1 NEW

PENASQUITOS DR
92129 SAN DIEGO

WEALTH CODE 6.1

14331 ★OFFICE DEPOT 858-672- 5616 1

14340 ★ALBERTSON'S FOOD & DRUG 858-672- 2598 1
★ALBERTSON'S FOOD&DRUG 858-672- 2552 1
★ALBERTSONS-SAV-ON 858-672- 2552 1
★ALBERTSONS-SAV-ON 858-672- 2598 1
★DOWNEY SAVINGS & LOAN ASSN 858-672- 7095 4
★SAV-ON DRUGS 858-672- 2598 3
14365 ★BIG O TIRES 858-672- 7121 3
14371 ★JACK IN THE BOX FAGRS RESTRNTS 858-672- 4637 1
14391 ★CARMEL MTN DENTAL OFFICE 858-672- 0400 1
★GREAT CLIPS FOR HAIR 858-672- 8600 4
★HAWES GARY W DDS 858-672- 0400 4
★POSTAL ANNEX 858-672- 7895 1
★UNIV CLEANERS 858-672- 0777 1

X CARMEL MOUNTAIN RD

14442 XXXX OO
14444 ● CHOI Ernest 858-672- 5605 7
14446 BANSIL Jovita 858-672- 2523 +6
14448 GABRIANA Peter S 858-672- 1003 +6

X VALVERDE CT

14450 MASON E L 858-672- 3374
14452 GABAYAN Lourdes 858-672- 1576 +6
14454 XXXX OO
14455 ★DOUBLETREE GOLF RESORT 858-672- 9100
14456 ELEAZAR Perlita 858-672- 0787 4
14460 XXXX OO
14462 MARTINEZ Hazel 858-672- 1486 +6
14464 XXXX OO
14466 ADONA Mary Jane 858-672- 0122 +6
14468 XXXX OO
14472 FONTANILLA Angelita 858-672- 3767 +6
14484 ★PENASQTS CHRISTIAN PRESCHOOL 858-672- 9353
★PENASQTS LUTHERAN CHURCH 858-672- 3466

X CUCA ST

14504 ● YU Jennifer OO 4
14518 XXXX OO
14532 BARDSLEY Paul W 858-672- 1438
14550 ● FLORES Charles 858-672- 1558 9
14578 ● BECKER Randall OO 4
14592 ● MARSHALL Ruth OO 0

X JANAL WAY

14606 ● FERNANDES Jas 858-672- 3531
14618 KARDASHIAN Brian 858-672- 4406 0
14630 ● FAGRS Barbara OO 8
XIRINACHS Stephen 858-672- 2500 4
14641 ● FIROOZ Bijan OO 4
14644 ● LAI Shu OO 3
14653 ● CARLOS Ivan OO 0
14656 LOPEZ A 858-672- 0518 4
14667 ● BRAME Gary OO ⊕ 0
14669 ● OH Jennifer OO 4
14680 ● ACIERNO John OO +6
HANSEN Maryann 858-672- 4475 +6
14683 DRAKE Steven F 858-672- 1941
14695 ● BALDUEZA Carolyn OO 4

X PENASQUITOS CT

14703 ● WILLIAMS Paul OO 2
14723 ● LEFFAKIS Marcus P 858-672- 3787 4
14724 XXXX OO 4
14733 ● LAIRD John 858-672- 9301 0
14734 ● BLACKWELL Dena 858-672- 2900 0
★BLACKWELL GLASS&MIRROR INC 760-738- 5151 4
★CARMEL MTN GLASS 760-738- 5151 4
★PENASQTS GLASS 760-738- 5151 4
14743 ● GUNN Larry OO 9
14753 ● PORTILLO Sylvia OO 4
14763 ● SCARPA Vincent OO 0
14773 ● KELLY Donald OO 0
14783 XXXX OO
14793 XXXX OO

X DEL DIABLO ST

14803 ● FRIEDLUND John OO 9
14815 ● BONNEY John OO 9
14827 ● ROSS Linda OO 0
14839 ● KASSAM Firoz 858-672- 7111 1
14851 ● WALSH Robert OO 4
14863 XXXX OO
14875 ● BENIEK Renata 858-672- 2484
14887 REED Doris D 858-672- 2241 9
14907 ● BOYD Darren OO +6
14919 ● PANG Sze OO 4
14931 NEALE Daniel 858-672- 3679 4
14943 ● CORDOBA Miguel OO 4
14955 ● PRITCHARD James OO 8
14967 ● STANKO Edward OO 8
14979 ● MONTOYA Charles OO 0
14991 ● REGISTER David OO +6

X DEL DIABLO WAY

15004 ● QUINTANILLA Joe 858-672- 9732 3
15020 ● COEUR Robert OO 8
MORAN David 858-672- 0341 +6
15036 ● PULIS Mark 858-672- 4586
15052 ● PALID Richard OO +6
15068 ● SONES David 858-672- 0719 8
15120 POTTER Karen 858-672- 3820 2
TIMME David 858-672- 8857 4
15130 ● FLORES Manny OO +6
WILDEY Wandy 858-672- 2006 4
15140 ● DUNLAP Randy OO 4
15150 ● LOVSTED Andrew OO 4
15160 ● COLE Robert OO 8
15170 ● GERHARDT Gary OO 8
15180 ● VALDER Matthew OO 3
15190 MACKENZIE Darren 858-672- 3690 4
15200 ● VASQUEZ Jesse OO 0
15220 ● BROWN Richard 858-672- 3822
15230 ● CASHION Danny OO 4
15240 ● RAMIREZ Eddie 858-672- 0058
15250 ● LEWIT Cindraj OO +6
RICHART Odile 858-672- 4562 +6
15255 ★NEIGHBORHOOD HOUSE HEAD START 858-672- 7070 4
★ROLLING HILLS ELEM SC 858-672- 3400
15260 ● YAMAKI Y OO 0

X ALMAZON ST

★ 22 BUS 84 RES 15 NEW

PENDIENTE CT 92124
SAN DIEGO

WEALTH CODE 7

X COLINA DORADA DR

3820 HAWLEY Laura 858-300- 6719 +6
LEE Robin 858-569- 1847 +6
HENDIEZ Mariana 858-715- 0549 4
MICKEL John 858-974- 4903 3
3822 LEDLIE Patricia 858-715- 4781 +6
WATSON Matthew 858-571- 8131 +6
WISEMAN Barbara 858-292- 5236 +6

3824 . . . . . APARTMENTS
HAMILTON Robin 858-565- 1336 4
HOLMERUD Justin 858-505- 9019 +6
LEIKER Leah 858-569- 0249 +6
STEPP George 858-571- 3625 3
WEST Tony 858-277- 0959 4

3824 . . . . . .
3828 ★EL DORADO HILLS RQTCLB APRTMNTS 858-279- 7368 +6
★EL DRDO HILLS RQTCLB APRTMNTS 858-279- 5529 +6
3830 ABEL Allison 858-715- 1933 +6
GARZA Brooke 858-300- 7102 +6

3832 . . . . . APARTMENTS
BEAVERS Danny R 858-278- 2987 +6
KOLAROV Yurly 858-505- 0457 4
LEE Mu 858-571- 3201 +6
MAYER Kerry 858-560- 1561 4
ORTIZ Antonio 858-565- 1297 4
POPOVA Martha 858-874- 4383 +6
SCANTLEN Dory 858-571- 6352 +6
STANEV Nikolay P 858-541- 0298 4

3832 . . . . . .
3834 . . . . . APARTMENTS
5204 BROWN Dawn 858-278- 5563 3
5207 HARDY P J 858-576- 1702 1
NEIMAN Rosalinda 858-715- 0822 +6
PHAN Ashley 858-560- 0616 4
SIMMONS Larry 858-300- 7779 +6

3834 . . . . . .
3838 BARRETT Ryan 858-565- 6275 4
HALL Jodi 858-565- 4694 +6
KING David 858-614- 0058 4
PERDOMO Mauricio 858-300- 6009 +6

3840 . . . . . APARTMENTS
U205 GRAHAM Rick 858-292- 2609 4
GUION Jeff 858-576- 2357 4
U1 HASTINGS Coral 858-505- 8783 4
MEANS Ben 858-693- 0605 +6
U103 SCINSKI Lidia 858-467- 9341 3
VISONA William 858-560- 1465 +6

3840 . . . . . .
3842 GRIFFITH Melissa 858-571- 8826 +6
LAKE Kirk 858-874- 7663 4
★MARSHALL HARRIS OPTICAL 858-581- 1792 4
★MARSHALL HARRIS OPTICAL 858-459- 7400 4
MENDOZA Mary Ellen 858-277- 7049 +6
THIMJON Casey C 858-505- 8836 +6
3846 BAINS Tarunpreet 858-277- 4788 +6
MARTINEZ Jerri 858-715- 4613 +6
SMITH Michael F 858-278- 1644 2

3850 XXXX OO
3852 . . . . . APARTMENTS
X107 COFIELD Karl 858-268- 3948 4
HEROLD Jamie 858-277- 5422 4
X102 LYNN Thomas 858-541- 0463 9
SANT Rhiannon 858-503- 5994 4
WARD Linda 858-300- 7087 +6

3852 . . . . . .
3854 . . . . . APARTMENTS
Y206 BATKIN Boris 858-571- 7141 4
Y106 BLEVINS Melissa 858-300- 5798 +6
HINOJOSA David 858-569- 6465 +6
ORTIZ C 858-278- 4992 4
WATERBURY Lorna 858-300- 5743 4

3854 . . . . . .
3856 BELBECK Anthony 858-565- 1504 +6
ELY J 858-565- 4649 +6
SANTOYO Delfina S 858-560- 1071 +6
SAVERA Julian 858-569- 0431 4
3858 CLARK John 858-560- 8850 +6
HAHN A 858-571- 8659 +6
HUNT John 858-565- 2524 4
MURPHEY Jon 858-874- 6860 ⊕ +6

3860 . . . . . APARTMENTS
JOHNSON Willie 858-492- 1137 9
KING John 858-300- 6706 +6
LYONS Joseph 858-715- 4767 4
MEDINGER Ramona 858-715- 0445 +6
WEINMEISTER Brian 858-715- 0989 4

3860 . . . . . .

★ 4 BUS 68 RES 37 NEW

PENDLETON ST 92109
SAN DIEGO

WEALTH CODE 5.9

PACIFIC BEACH AREA

X GARNET AVE

4511 LUNDY Virginia G 858-483- 4614 9
4521 XXXX OO
4532 XXXX OO
4542 PEREZ Maximino 858-274- 9721 4

X FELSPAR ST

4601 D'ALELIO Stacy 858-270- 9890 1
4606 ● ECKERT Herman OO 9
4615 DELACRUZ Matthew 858-581- 2828 4
4616 XXXX OO
4620 ● FILIP Maria OO 0
4625 XXXX OO

X EMERALD ST

4655 JOHNSON David R 858-272- 5216 1
4656 STRICKLER Andrew 858-274- 7415 +6
4681 ORTIGUERRA E 858-272- 3696 3
4686 CUNNIGHAM Calvin 858-581- 9168 +6
4696 XXXX OO

X NEOMA ST

X DONALDSON DR

X CHALCEDONY ST

X WALMAR LN

5022 XXXX OO
5058 ● CONNERS Craig OO 7
5076 ● BAYLIFF William OO 7
5088 ● FRANKEL David OO 4
5126 EMME Louis R Lcdr 858-273- 9635
5146 ● FRANKE Randy OO +6
5162 ● JOLDERSMA John OO 0
5170 ● CHISAM John OO 0
5188 ● WALLIS Nancy 858-581- 9008 0
● WALLIS Nancy 858-581- 9114 0
5198 ● BROWN Carl OO 0
5202 ● GELFAND Jacqueline OO 7
5205 MATTHEWS Ronald 858-272- 0732

X ROMNEY RD

5212 ○ ROBERTS Alice 858-273- 4321
ROBERTS John 858-273- 4399
5222 WESTWOOD 858-483- 6149
Christopher
WESTWOOD Stephen 858-483- 6149
5235 BENEPE John W 858-581- 0231

X ALBA CT

5242 ● BENNER Laurence OO 4
5245 PETRESKY John J 858-274- 5223
5252 ● KELLY Paula 858-272- 3738
5255 ● DAME Gerald OO 0
5262 ● WALKER Glenn A 858-274- 0126
5265 GUZIK T Jas 858-270- 6932
5275 ○ SMITH Dwight 858-273- 5550
SMITH Elizabeth 858-273- 5694

5304 MESSICK P 858-483- 5030 3
SIEL C R 858-483- 5030 3
5309 ● CHANE John B 858-273- 5126 7
● CHANE John Mrs 858-270- 7447 7
★CHANE MRS REV 858-270- 7447 7
5314 ● SHAW Jacob OO 4
5324 ● VOLPE Dennis OO 0
5339 ● MARKLEY Susan OO 0
5344 ● FUDGE Robert OO +6
5349 ALDEN M J 858-274- 2939
5359 ● ADLER David S 858-272- 3509

X AMITY ST

★ 1 BUS 51 RES 4 NEW

PENDON CT 92009
CARLSBAD

WEALTH CODE 7

7751 ● WINTERS Steven 760-436- 9199 9
7752 ● MILLER Merwyn OO 4
7761 ● HIMSTROM Donald OO 8
7762 ● SMITH John P 760-942- 4055 3
7771 ● ALEXANDER Cherie OO 0
7772 ● DUHAMEL Philippe OO 8
7781 ● RABEI Lazar OO 1

X BOCA ST

★ 0 BUS 7 RES 0 NEW

PENFIELD PT 92130
SAN DIEGO

WEALTH CODE 9

13503 ● RICHARDS Douglas OO 0
13512 ● GLINER Ramon OO 3
13517 ● SPECTOR Steven OO ⊕ 4
13523 ● GRADY Dennis OO 0

X CHELTERHAM TER

13532 XXXX OO
13543 ● BRACKEN John 858-350- 8970 9
● BRACKEN Nancy 858-350- 8935 9
13546 ● NEIFELD Denise OO 9
13557 XXXX OO
13563 XXXX OO
13567 ○ LANDIS Robert 858-755- 5117 4
13572 ● HART Marquis OO 8
13573 ○ GOLDSTEIN Harvey 858-755- 4847
13576 XXXX OO
13586 ● PAULUS Michelle OO +6
13587 ○ KOPLEWICZ Isabel 858-481- 9036
13592 ● MOSS Ellen OO 3
13596 ● HEIATI Hashem OO 0

★ 0 BUS 18 RES 1 NEW

PENFORD CT 92129
SAN DIEGO

WEALTH CODE 8

X NEWMONT DR

14425 ● BAYACA Rolando OO 0
14426 ● KODAMA David OO 0
14437 XXXX OO
14442 ○ RUSSELL J 858-538- 8521 4
○ RUSSELL L 858-538- 8521 4
14449 ● HALL Kenneth OO 0
14458 ● SHARMA Alok 858-760- 9229 4
14461 ● SCHOTT William J 858-484- 7738

★ 0 BUS 8 RES 0 NEW

PENGUIN CIR 92083
VISTA

WEALTH CODE 3

X SWALLOW DR

949 ● GARCIA Enoc OO 4
955 ● AGUIRRE Jose OO 0
SANTOS Jildardo 760-806- 1465 4
SANTOS Patricia 760-414- 9161 4
961 ● POTTS Judy 760-630- 5256 3
967 ● BOYER Shirley OO 0
973 ● LOPEZ I Favian 760-943- 0159 +6

★ 0 BUS 7 RES 1 NEW

PENINA ST 92064
POWAY

WEALTH CODE 9

13605 XXXX OO
13611 ● MCCLANE Kimberly OO 4
13617 ● SCHREINER Carolyn OO 4
13623 ● ARCHER Joe OO 1
13629 ● WEBER Nancy OO 4
13635 ● POLANSKY Victor OO 1
13641 ● DIVERDE Thomas OO 1
13647 ● JEFFREY Margaret 858-487- 4139 1

★ 0 BUS 8 RES 0 NEW

+ PENINSULA DR (06)
92010 CARLSBAD

4024 JAYANTHI Satish 760-720- 0266 +6
4031 WAY Josh 760-729- 4509 +6
4033 SMORZEWSKI Greg F 760-730- 1372 +6

★ 0 BUS 3 RES 3 NEW

PENKEA DR 92054
OCEANSIDE

WEALTH CODE 2

2701 XXXX OO
2702 ● MICHIELSEN Karin 760-433- 1445 1
2705 ● MUNOZ Peter OO 4
2709 PANUSKA T 760-757- 2420
2710 ● GREEN Martin J Jr 760-757- 8409
2713 ● MAGRO Mathew OO 0
2714 DICKINSON Harry 760-757- 3268
2717 ● COLLIER Betty OO 8
2718 ● MILLER S 760-967- 8102 2
2721 ● THOMAS Steven OO 0
2725 ● MACDONALD Olga OO 0
2726 ● SEVERY William OO 8
2729 ● DICKINSON Julianne OO 4
2730 ● GALLARDI Stephanie 760-754- 8094 0
2733 ● CARPENTER Randolph OO 1
2734 ● COLTON Roger OO 0
2738 MILLER S 760-721- 1694 +6
ROBLES Gildardo 760-433- 8914 3
● VELASCO Bernardo OO 4

X HOOVER ST

★ 0 BUS 19 RES 1 NEW

PENN ST 92065
RAMONA

WEALTH CODE 4

108 ● CELAYA Bernardo OO 3
110 ● WHITLOCK Jim 760-788- 9121 4
112 ● KURZINGER Frederick OO 4
120 ● ARIAS Ricky OO 8
128 ● ARIAS Ricky OO 4
PAULSEN Joan 760-789- 7473 4
210 ● DIN Michael OO 9
218 ● BOUGHNER Gerald O 760-788- 2357
222 ● FRANANO Vicki 760-788- 8660 4
232 PRESS Julie 760-789- 5789 4
285 XXXX OO

X OLIVE AVE

313 ● WIER Brian OO 3
320 SPAULDING L B 760-789- 0238 4
3021 ● YANEZ Eduardo 760-788- 6197

X PIEDMONT RD

420 ● BELCHEZ John 760-789- 9824

X MAGNOLIA AVE

★ 0 BUS 15 RES 0 NEW

PENNACOOK CT 92127
SAN DIEGO

WEALTH CODE 9

X HARVEST DANCE WAY

17708 ● TURNER Alan 858-485- 7035 ⊕ 8
17715 ● USHKOW Howard 858-485- 5523
17720 ● FREED Steven OO +6
17725 ● KELLY Patrick 858-485- 8139 4
17732 ● PARK Hee 858-613- 1445 3
17735 ● LAJOIE Robert OO 8
17744 ● CREED Stuart OO 2
17745 ● HARTZELL David 858-487- 1778 3
17755 ● THAYER Dale D 858-673- 4686
17756 ● DIXON K 858-451- 3429 4
● DIXON P 858-451- 3429 4
17765 ● CHANG James OO 0
17766 ● LAFLEUR Ray 858-451- 2959 2
17775 ● HSU Raymond OO 0
17785 XXXX OO
17795 ● ROBINSON Harry OO 8

★ 0 BUS 16 RES 1 NEW

PENNANT WAY 92122
SAN DIEGO

WEALTH CODE 8

X HONORS DR

3011 NESS M 858-455- 9655 2
3021 ● CALDERON Carlos OO 0
3031 ● SLANE Mark OO 4
3041 HORNER Wm K 858-453- 6406
3051 O'MALLEY M E 858-453- 6703
3061 ● BOWEN Michael OO 0
3071 ● CARLSON Donald 858-552- 0818
3081 ● JOFFE Adam 858-452- 9707 3
3091 ● TERZIBACHIAN 858-450- 5976
Michael
● TERZIBACHIAN Noubar H 858-450- 1799

X REGENTS RD

★ 0 BUS 10 RES 0 NEW

E PENNSYLVANIA AVE
92025 ESCONDIDO

WEALTH CODE 0.5

124 XXXX OO
134 MONTOYA Jesus 760-480- 2832 4
● VILLEGAS David OO 4

X N KALMIA ST

X WAVERLY PL

207 ★NORTH CO TIMES 760-839- 3333 9
★NORTH CO TIMES ESCONDO OFFICE 760-745- 6611 9
250 MIDDLETON Melvin 760-480- 4401
258 MAI Tho 760-747- 3499 4

X N JUNIPER ST

310 VELASQUEZ Norma 760-737- 9815 4
316 ★JONES BROS BRAKE SERVICE 760-741- 2373
324 OUACH Kiet 760-747- 3452 4
334 XXXX OO
335 ★ESCONDO BOXING & FITNESS GYM 760-743- 2269
342 XXXX OO
344 ROJAS Bartolome A 760-745- 3726 4
350 ● JAUREGUI Peter OO 0
MALDONADO Alicia 760-735- 9631 +6
351 ★CARQUEST OF ESCONDO 760-745- 6461
354 MEDINA Juan 760-747- 4339 4
356 XXXX OO
358 ESTEVEZ Epifanio 760-738- 0840 4
364 ROJAS Silvia 760-432- 0941 4

X N IVY ST

410 ● HINOJOSA Sergio OO 4
PINA Ramon 760-739- 8758 4
418 ○ CORTES Eudoxio 760-432- 9273
460 ★AMER RED CROSS BLOOD SERVICES 760-737- 3940 9
★RED CROSS BLOOD SERVICES 760-737- 3940 9
482 ★KORNER MARKET 760-743- 1303 4

X N HICKORY ST

X E VALLEY PKY

641 ★ESCONDO CMNTY HLTH CNTR 760-737- 7896
★ESCONDO OBGYN MEDICAL GROUP 760-745- 1363
651 ★BOSCH PHILIP C MD 760-743- 3135
★PROFOX ASSOCIATES INC 760-432- 9921 4
★TRAUMA RESEARCH AND EDUC FNDTN 760-489- 4910 1
661 ★SAMUEL WILLIAM S MD 760-746- 5813 2
★SHACK MICHAEL J MD 760-746- 5813 8
★SOUTHWST MEDICAL SERVICES 760-746- 5813 9
★SOUTHWST NRLGY MED GRP A MED 760-746- 5813 9
★WARREN ROBERT S MD 760-746- 5813 8

X N FIG ST

701 CHANICK Tommy 760-294- 8994 +6
JARGEMBOWSKI Leonard 760-489- 4415 4

TP	Adjoining	Source
-	✓	Haines Company, Inc.

E. Grand Ave. 2006

218 ★1776 REALTY 760-741-1776
★ARCADE BARBER SHOP 760-746-8885
★ESCONDO ELEM EDUCATORS ASSN 760-746-1438
FINKBINER Nick 760-738-9470 4
HEINZ Bettina 760-741-1069 4
★PHOTOGRAPHIC MEMORIES 760-839-3705 9
★SETTLE LIMITED PARTNERSHIP 760-489-0569
★UNIQUE DIMENSIONS UPHL & DESGN 760-291-1752 4
★WORK BENCH THE 760-741-9271 8
221 ★BISTRO 221 760-737-7398 3
224 ★ARTISAN'S GALLERY & MORE 760-432-8995 4
227 ★IN THE CAVE 760-739-9117
231 ★GREG LAWSON GALLERIES 760-489-4848 4
233 ★PETER'S TAILOR SHOP 760-747-1149
237 ★F STREET BOOKSTORE 760-480-6031
241 ★EMERSON SIDNEY A 760-737-5007
★ESCONDO COIN & LOAN 760-745-1697
244 ★SHANNON CHISHOLM ENTERPRISES 760-432-0307 4
246 ★HOGAN REALTY FINANCIAL 760-871-1345 2
★PROCESSING EXCELLENCE 760-745-4217 3
249 ★A BIRD HAVEN 760-741-2622
★BIRD HAVEN 760-741-2622
250 ★CALGOLD PROCESSING 760-233-2786 4
★HOGAN REALTY& FINANCIAL SERVICE 760-743-0652 1
252 ★THE SCRAPPING COTTAGE 760-747-7289 +6
254 . . . . . BUILDING
★COMNCTNS CONCEPTS L L C 760-489-2213 +6
★ENLA STUDIOS 760-735-9471 4
★ESCONDO CLINIC ORIENTAL MED 760-743-2515 2
★ESTHETICIAN JENNIFER MCNALLY 760-207-4905 +6
★FINANCL CONCEPTS INTERNATL GRP 760-480-1396 8
★FLEMMING MEG MFT 760-489-7841 4
★GEORGE STERNE AGENCY INC 760-432-0543 +6
★IMAGE HAIR SALON 760-743-5573 4
★KOWATA DAYNA N 760-739-8967 4
★MCNALLY JENNIFER ESTHETICIAN 760-207-4905 +6
★RIZZO JEWELRY & GIFTS 760-432-8654 4
★STERNE GEORGE AGNCY 760-432-6913
★TIFFANY BADEAUX IMAGE HAIR SLN 760-738-4979 4
★WILD ROSE PHOTOGRAPHY 760-480-8571 4
★WRITE ON DEMAND 760-738-8700 3
★Y-ME SD NTL BRST CNCR ORGNZTN 760-839-1491 2
254 . . . .
262 ★LANSTORM CYBER CAFE 760-233-8776 4
263 ★7-11 760-741-3628 4
X N JUNIPER ST
X S JUNIPER ST
321 ★HERNANDEZ IMMIGRATION&TAX SERV 760-740-0857
325 ★NOVEDADES MEXICO 760-489-9820 9
326 ★DEDOMINICIS CARLA ATTY 760-480-0903 2
327 ★SALON DE BELLEZA MEXICO 760-741-7146 7
329 ★LUZ'S ALTERATIONS AND TLR SHP 760-747-8338
333 ★HIDDEN VALLEY ANTIQUE EMPORIUM 760-737-0333
336 ★CHAVELY INTERNATL PARTY SPLY 760-480-7483 4
340 ★TASTE OF FLORENCE 760-745-0691 4
344 ★BAKER J RAY CO 760-746-0500 +6
★EXCLUSIVE PROPERTY MANAGEMENT 760-743-1147 +6
★J RAY BAKER RE EXCLSV PROP MNG 760-746-0500 +6
★J RAY BAKER REAL ESTTE EXCLSVE 858-292-5055 +6
348 ★SCOTTY'S GUITAR 760-489-9251 2
350 ★CLEARY PATRICIA L ATTY 760-743-7357
354 ★B & H MUSIC 760-480-1511 1
★ESCONDO GUITAR LESSONS 760-480-1511 4
355 ★CLINICAL PHYS THRPY 760-489-6083
★ESCONDO IMAGING CENTER 760-480-6519
★MCKINLEY L M MD INC 760-489-2379
★MCMURDO BARBARA RPT 760-489-6083
★PAC NEUROSURGICAL CLINIC 760-741-9550 1
364 ★AAA THERAPEUTIC MASSAGE CO 760-432-6695 1
★REGAL REALTY & HOME LOANS 760-743-1499 4
X N IVY ST
X S IVY ST
401 ★ELIDA RITENOUR 760-489-7610 4
★MARQUEZ GLORIA HAIR STYLIST 760-747-2498 4
★MARTINEZ JULIE AT SCLPTRE SLN 760-747-2070 4
★SCULPTURE SALON 760-781-3828
★SCULPTURE SHOP THE 760-739-9802
★SHAUNA RAU HAIR STYLIST 760-738-8983 4
404 ★BEST BUY ON CARPET 760-747-9111 9
★BEST BUY ON CARPET 760-747-9119 9
405 ★ADVANCED HOME HEALTH CARE 858-673-3727 3
★ADVANCED HOME HEALTH CARE 760-510-9222 3
★ALOHA SKIN CARE & BODYWORK 760-737-8599 +6
★CA SENIOR REFERRAL SERVICE 760-489-5535 3
416 ★AURORA BEAUTY GIFTS 760-741-0300 4
418 ★CHASERS DELI 760-741-7700 1
419 ★TALKING BIBLES INTERNATIONAL 760-745-8105 4
X VALLEY BLVD
X E 2ND AVE
456 . . . . . BUILDING
★BICKLER LAW OFFICES APC 760-745-0900 1
★BREEZE FINANCIAL GROUP 760-781-5683 4
★BREEZE FINANCIAL GROUP 760-781-5769 4
★DA INSURANCE BROKERS 760-745-2333 2
★ESCONDO ACUPUNCTURE CENTER 760-796-4519 4
★GRIGGS STEVEN T PHD ESCONDO 760-746-8355 2
★HENDERSON & FROST INC 760-741-0045 3
★INST OF REFORMED BAPT STUDIES 760-233-9940 1
★KETCHAM FOREST PRODUCTS 760-233-0308 3
★LAW OFC J DAVID PATTERSON 760-291-0169 3
★LITE VISION 760-737-8735 1
★LOW COST CANADA RX CONSULTANTS 760-747-8665 4
★MERCURY COMPUTER SYSTEMS INC 760-739-1900 0
456 . . . .
457 . . . . . BUILDING
★AFLAC 760-871-0424 1
★AFLAC 760-871-0430 1
★AFLAC 760-871-0640 1
★AFLAC DIANE STEWART 760-871-8007 1
★AFLAC GENE PETRAGLIA 760-871-0466 1
★AFLAC JACQUELINE REISNER 760-871-0401 1
★AFLAC SD DISTRICT OFFICE 760-871-0303 1
★AFLAC SD REGIONAL OFFICE 760-871-0300 1
★AMC ADVANCED MOTIVATION CENTER 760-738-7700 3
★AMC RADIO HARDWARE INC 760-738-7700 3
★BASSO CHARLES U DDS 760-747-7878 4
★BONAR LESLIE DDS & ASSOCIATES 760-747-7878 4
★GONZALEZ AMPARO 760-432-0084 4
★GRAND DENTISTRY 760-747-7878 0
★PATA FINANCIAL INC 760-489-5432 3
★PHAM JENNA-AFLAC 760-871-0639 +6
★TRAVEL TOWN& COUNTRY 760-737-2040 7
457 . . . .
465 ★AMER MORTGAGE PROFESSIONAL 760-743-8922 0
★AMER MORTGAGE PROFESSIONAL INC 619-578-0741 0
★AMER MRTG PROFESSIONALS INC 760-871-0329 0
X S HICKORY ST
511 . . . . . APARTMENTS
107 ADAMS Harry 760-781-1460 4
AGUILAR Ruth 760-735-9844 4
332 ARBISI Lawrence 760-432-8875 4
BILLHARRTZ S Bernice 760-737-0527 +6
BRYAN Charles 760-489-7111 4
135 CAIRNS N C 760-738-2604 +6
223 CHAMBERS Julius 760-294-1836 4
CHAVEZ Joseph 760-747-5448 4
CICIO Adela 760-781-1014 +6
313 CLARK Nancy L 760-737-6805 4
CONLEY Barbara 760-746-6885 +6
330 COOK Douglas B 760-739-1704 4
114 COPPEN Edward 760-746-1915 4
DEWALT Renee 760-740-9179 +6
FLETCHER Rose 760-294-0795 +6
FULKERSON Chuck 760-745-1410 4
GANSER Betty 760-291-1101 +6
GANT Jeane 760-745-0252 +6
GIST Larry 760-743-2981 4
HORNEY Joseph 760-480-1787 4
JOHNSON Maria 760-740-6050 4
LINAMEN Carolyn 760-294-3147 4
LITTLE Richard S 760-738-4231 4
LOYA Soccorro 760-233-4062 +6
LOYA Socorro 760-432-8454 +6
338 MEYER John 760-294-2651 4
MORENO Aurelia G 760-747-1432 4
116 MOURSELLAS Sarantis A 760-747-0659 4
MOYA Veronica 760-839-0740 4
213 NELSON Audrey 760-740-5051 4
NOEL Sheila 760-737-0676 4
207 PAINE Melvin 760-738-8860 +6
PANTOVICH Novo 760-233-1663 4
PIO David 760-738-9135 4
POUTRE G 760-747-7359 4
QUINTANILLA Alice 760-294-2935 4
QUIROZ J Cleme 760-743-6964 4
317 REGAN Patricia 760-480-6846 4
RHODES Mary 760-739-5758 4
106 RIDLEY Plympton 760-746-2539 4
SANJUAN E 760-432-0297 4
TORRES Manuel 760-294-2722 4
★VILLA ESCONDO 760-740-0121 4
210 WEST Michael 760-233-1416 4
YOUNG Robert 760-294-1839 4
511 . . . .
551 KENNEDY Thomas 760-743-7484 4
X S GRAPE ST
613 ★CHAVEZ CESAR MD MPH 760-743-4616 2
★COLETTA ANGELIA OD 760-743-4616 9
★DELGADO DANIEL OD 760-747-3919
★DELGADO DANIEL OD 760-743-4616
★DELGADO FAMILY OPTOMETRY 760-743-4616
624 ★MARCISZ THOMAS J MD 760-739-8314
625 ★DULSKI MAURA NP 760-745-1551 3
★GREENSTEIN JOSHUA K MD 760-745-1551 4
★LEE EMMET W MD 760-745-1551
★LILLEY JOHN J MD 760-745-1551
★MEYERHOFF BRIAN MD 760-745-1551
★PALOMAR MED GROUP INC 760-745-1551 8
★SALADA LIZ MD 760-745-1551 8
★SHAPIRO MARK H MD 760-745-1551
★STEIN ROBT M MD 760-745-1551
★TREMAIN NICOLE MD 760-745-1551 3
633 ★BLOOM JEFFREY DC 760-747-4737 0
★NATURAL HEALING ARTS CENTER 760-432-6695 1
★STEINHARDT JEFFREY DC 760-480-2229 +6
★SUPERIOR WEB SITES 760-432-6695 4
637 ★ALLGOOD J WILLIAM MD 760-489-7140 9
★ARTHRITIS MED CLNC 760-741-1671 4
★YOUNG CAROL L MD 760-741-1671 4
643 ★A PROMPT BILLING 760-745-5495 4
★PROMPT BILLING INC A 760-745-5445 +6
649 ★ZAKKO MARAM MD 760-747-9682 4
660 ★PALOMAR BLOOD DONOR CENTER 760-739-2900 8
661 ★LINDBECK MARC J DDS 760-747-3988
★TURNER RODNEY L DDS 760-747-3988 8
663 ★LOWE HERBERT JAC DDS 760-489-1873 0
X N FIG ST
X S FIG ST
701 ★KOSMO MICHAEL A MD 760-737-2666
★LAMON JOEL MD FACP 760-737-2666
★RADIATION MEDICAL GROUP 760-839-7370 9
★RADIATION MEDICAL GROUP 760-871-4101 9
704 ★NORTH CO SERENITY HOUSE 760-233-4533 +6
★NORTH CO SRNTY HS INTKE 760-741-5098 +6
710 ★KAPLAN ROBERT DO 760-735-3020 4
★MALETZ CHARLES MD 760-735-3020 2
★MENDEZ ANGELICA MD 760-735-3020 2
★QUALITYCARE MEDICAL CENTER 760-735-3020 2
726 ★CARLSON FAMILY DENTAL PRACTICE 760-747-2616
★HOLTZ JOSEPH A DDS 760-743-5700
★PYRAMID DENTAL LABORATORY 760-489-8104 8
727 ★KHAZIAN JAMES J DMD 760-738-7000 9
736 ★WESTERMEYER TRAVIS MD 760-745-1226
737 ★FELLOWSHIP CENTER ADMIN OFC 760-745-8478 8
★FELLOWSHIP CENTER SERV INFO 760-745-0874 8
750 ★C NOBLE REALTY 760-737-9900 4
★PAIN & STRESS ACUPUNCTURE CNTR 760-738-7008 3
★POLISHUK PAUL V MD 760-743-5111 2
★VALLEY IMMEDIATE CARE 760-480-4747 4
★WESTNGHS W DAVID F JR MD 760-747-4115
751 XXXX OO
753 XXXX OO
755 XXXX OO
X N ELM ST
X S ELM ST
802 ★PEREZ FRANCISCO DDS 760-745-1353 9
803 XXXX OO
805 XXXX OO
810 ★MOIR G DOUGLAS MD FACC 760-741-9318
830 ★BECA FOUNDATION INC THE 760-741-8246 2
★GPR DEHLER INC 760-739-0004 4
★SHIRLIE DOWNEY CPA 760-480-1025 0
★STANTON MARTHA F CPA 760-746-3680 0
840 ★MITTLEHAUSER DON DDS 760-743-2500
842 ● REYES Joseph OO 8
850 ★APAYDIN ERL S DDS MS ESCNDO 760-741-1355 3
★BOURCY BRADLEY D DDS MS 760-741-4061 8
★BRUNSON DAVID S DDS ESCNDO OFC 760-741-1355
★SMITH BRUCE C DMD MS 760-741-1355 1
★TAGGE DAVID L DDS MSD 760-741-4061
851 ★LUND CHIROPRACTIC 760-745-7251
X N DATE ST
X S DATE ST
899 ★BLISS A SALON 760-480-5795 1
★CONGREGATIONS FOR CIVIC ACTION 760-745-1630 3
★COOKE RANI 760-432-0506 4
★CORDREY DNTL CERAMC 760-746-1139
★PEPPER EMILIE SANTOS DMD 760-738-1878 8
910 ★DOW & MCMASTER DDS 760-480-1888 9
★DOW JOHN H JR DDS 760-480-1888 9
★HARDIE W RICHARDSON JR DDS 760-746-3450 1
★MARTIN MARK B DDS 760-745-5416
★MCMASTER R TODD DDS 760-480-1888 1
★SIGALA JOSEPH L DDS 760-745-0593
★SMITH LAURENCE DDS 760-746-2150
★STENSTROM MICHAEL A DDS 760-746-3450 1
911 ★MASTROVICH CHAS A DDS 760-741-6650 9
919 ★MCCORMACK DNTL X-RY LBRTRS 760-747-1971
925 COVARRUBIAS Fernando 760-739-9147 +6
COVARRUBIAS Fernando 760-294-7418 +6
927 QUINONEZ Martina 760-489-8243 4
933 GONZAZALEZ Eunice 760-294-3801 +6
936 ○ EARP Steven 760-796-7694 8
EARP Steven 760-745-3931 8
937 XXXX OO
942 XXXX OO
943 MOORE Gary 760-432-8600 +6
945 XXXX OO
951 ● CEDILLO Arnulfo 760-839-3956 2
952 ● PULLIAM Timothy OO 1
958 ★ELITE CARE NURSES REGISTRY 760-745-8378 4
★KENSINGTON NURSES REGISTRY 760-745-8378 1
● PULLIAM Timothy OO 1
959 ★SALVI ALAN J DDS 760-745-2111 0
X N CEDAR ST
X S CEDAR ST
1001 ★ADLOUNI LOUBABA - MD 760-746-2641 4
★CHILDREN'S PRIMARY CR MED GRP 760-746-2641 +6
★COHEN CARA PEDIATRICS MD 760-746-2641
★LITTMAN MARSHALL J - MD 760-746-2641 9
★LOCKIE GEO N — PEDIATRICS & MD 760-746-2641 9
★MARTINEZ ALBERT MD 760-746-2641
★MCCORMICK LESLIE MD 760-746-2641
★NORTH CO PEDIATRIC 760-746-2641
★PAGE THOMAS E MD 760-746-2641
★STERNFELD SHARON PEDIATRICS MD 760-746-2641
★STUCKY ERIN R FAAP MD 760-746-2641
★TSOULOS NCHLS G MD PDTRCS&P 760-746-2641
★TSOULOS NICHOLAS G MD—PDTRCS 760-746-2641
1002 ★PALOMAR FAMILY CNSLG SERV INC 760-741-2660 7
1017 ★CA PACIFIC UNIVERSITY 760-739-7730 4
1034 XXXX OO
1035 ★HUTCHINSON B T DPM 760-489-5858
★PAC PODIATRY GROUP 760-489-5858
★TASHER DEAN C MD 760-743-7171 2
1036 XXXX OO
1040 DELOSSANTOS Emma 760-743-4175 +6
SANZ J 760-735-8456 +6
SARAT Rogelio Jocol 760-738-8422 4
1042 HERNANDEZ Gelacio 760-781-3028 4
HERNANDEZ Gerardo 760-737-0867 4
1043 ● PRIETO Elias OO 1
1044 XXXX OO
1045 XXXX OO
1050 JOHNSON Heather 760-233-8868 4
1051 XXXX OO
1053 XXXX OO
1060 ★A LIFETIME OF SMILES 760-747-1811 4
★BAGLIO THOMAS P DDS 760-747-1811
★MCDONALD RABEE DMD 760-747-1811 3
1061 ● GAUDET Jetske OO 0
X N BEECH ST
X S BEECH ST
1102 XXXX OO
1103 BERLINGUETTE Hope 760-291-0019 1
● CRISS Lloyd OO
1104 XXXX OO
1105 XXXX OO
1107 MOORE B 760-432-6875 +6
1109 XXXX OO
1110 ORELLANA Jorge 760-745-2328 +6
1112 MOCINOZ Cervantes Lucia 760-291-1439 +6
1113 HARRIS Nicholas 760-735-2499 +6
1118 ESCOBAR Digna 760-233-2996 +6
1119 ● COHAN Antoinette OO 4
VARGAS Sonia 760-432-6827 +6
1120 JACOBO Alejandra 760-738-3839 4
OLMOS Martin 760-739-8921 +6
1127 ● QUIMBY Yolanda 760-233-7850 1
1128 HATCHER Jon D 760-745-9154 4
1132 XXXX OO
1135 ★HEWITT-SMITH PAMELA DMD 760-743-3118 4
★SMITH CARY R 760-739-8339 4
★SMITH PAMELA H DMD 760-743-3118 4
1136 XXXX OO
1142 ● BALDERAS Sotero OO 0
1144 CARRILLO Rogelio 760-745-3519 4
1147 ★MEYER JOAN M DPM 760-738-1583
1152 BERNON Maria 760-738-0528 4
1154 SAAVEDRA Roberto 760-745-1185 4
1160 ● KIM Young OO 4
1162 TORNEZ Norma Luz 760-738-4531 +6
X N ASH ST
★ 272 BUS 105 RES 45 NEW

E GRAND AVE 92027
ESCONDIDO

WEALTH CODE 0

X SAN PASQUAL VALLEY
1205 . . . . . APARTMENTS
CLARK Cheryl 760-294-5586 +6
DOMINGUEZ Robert 760-741-5675 2
105A GARRISON Claude B 760-233-2269 2
GIGLIOTTI Jean E 760-747-4653⊕
MELECIO Aurora 760-747-8057 3
MITCHELL Sharron 760-738-0912 4
MUSGRAVE Marilyn 760-781-5315 +6
SANTIAGO Alberto 760-781-1038 +6
1205 . . . .
1215 . . . . . APARTMENTS
202B ADELMAN J M 760-489-0615
ANDERSON Dohney 760-739-0783 4
101B BESSER Eunice 760-745-0376 3
BONNE Connie L 760-737-9254 4
BROOKS Harry 760-796-7781 +6
ESCAMILLO Linda 760-489-8410 +6
FIELDING Susan 760 796-4218 +6
MACHADO Linda 760-294-3337 +6
MEDELLIN Maria 760-294-5362 +6
POTTER Pearl 760-839-6582 4
SPROUL Daniel 760-741-4982 4
1215 . . . .
1225 . . . . . SUMMERFIELD VILLAS
AMOZGAR Mir 760-489-1587 4
206C ARIAS Amelia 760-747-2472 4
AVERITT Patricia 760-839-1044 4
309C BROUMLEY Bobbie 760-480-7322 4
GUYSAYKO Isidro 760-745-0966 4
104C KUBIK Alan 760-432-9321 4
306-C PUTICH Anthony 760-480-0144 4
SAROSY Martha 760-746-0226 4
STEWART Jim 760-745-9747 3
★SUMMERFIELD VILLAS 760-741-9080
1225 . . . .
1235 . . . . . APARTMENTS
ARELLANO Nickolas 760-741-1575 4
204D CLEGG Elizabeth 760-738-8002 +6
309D COX George 760-489-7754 7
DLUGOSZ Geo 760-743-2730 +6
FINN James D 760-738-8410 3
HERNANDEZ Pedro 760-747-1409 4
302D HISSONG C 760-747-8283 9
MAGNUSON Roger 760-489-0122 0
103D PROTZ Michael 760-781-1590 4
WRIGHT Helen 760-480-2979 4
1235 . . . .
1245 . . . . . APARTMENTS
BAUTISTA Eva 760-746-3923 4
GUZMAN Joaquin 760-740-9586 4
NGUYEN Tu 760-737-6101 4
PROULX Karen 760-432-9483 +6
SANCHEZ Jose 760-480-0509 4
1245 . . . .
1257 AGUILLON Marisela 760-745-8589 2
BELDEN Brenda 760-839-5320 +6
● DOMINGUEZ Yara OO 3
● GADDIS S 760-294-2789 1
● GERONIMO Armand OO +6
JACINTO Gisela 760-737-8435 +6
B ● LEAL Joe OO 4
● NAJERA Margarito OO 0
A ● NGUYEN Derek OO 4
C ● ORTEGA Patricia OO 8
1265 . . . . . APARTMENTS
ALFARO Juan 760-781-1427 4
BARBER Melinda 760-737-6170 4
CHAIREZ Manuel 760-480-1697 +6
MEDRANO Guadalupe 760-839-2946 +6
MERCADO Dora L 760-233-0457 4
NUNEZ Norma 760-745-0834 +6
1265 . . . .
1283 GALINDO Macario Cesar 760-740-9097 3
● SALDIVAR Gabriel 760-884-0460 0
TORRES Inez 760-432-0856 4
X E OHIO AVE
1289 CONDE Paola 760-233-5856 +6
NEVILLE Jon 760-480-8645 +6
THOMAS Judy 760-871-1212 3
TIMOSSI Muriel 760-746-7850 4
1314 ● LACAZE Norman OO 3
1315 . . . . . FOUNTAIN ESTS
10 AZAMI Lucinda 760-738-9732 4
6D BERRY Ruby 760-741-1499 4
9A BOOZ Sally S 760-741-3039 7
BROWN Kevin 760-743-1905 +6
23N CRUZ Blanca 760-839-0354 4
★FOUNTAIN ESTATES 760-746-3343
35H GREEN Sharon 760-746-5572 4
44C GYARFAS Tom 760-737-2323 4
HENRY Gwen 760-233-0848 4
HONG Angela 760-743-6465 3
MANGAHAS Richard 760-480-1143 +6
21L MERRITT Margaret 760-746-1471 2
38 SEELEY Emily 760-839-5837 3
2B STATEN H A 760-743-6440
THOMAS Donna 760-743-6174 4
VOLDAL Scott 760-743-7022 3
1315 . . . .
1325 ECKFORD T W 760-745-5594
● REIFEISS Michael OO +6
1330 . . . . . BUILDING
★ESCONDO SC ADM CRRCLM&INSTRCTN 760-432-2154
★ESCONDO SC ADM INSTRCTNL SPPRT 760-432-2365
★ESCONDO SC ADM PURCHASING 760-432-2323
★ESCONDO SC ADMIN 760-432-2400
★ESCONDO SC BOUNDARY INFO 760-432-2382
★ESCONDO SC BUSINESS SERVICES 760-432-2128
★ESCONDO SC INDEP STUDY 760-432-2221
★ESCONDO SC PERSONNEL CERTIFCTD 760-432-2115
★ESCONDO SC PERSONNEL CLASSIFD 760-432-2120
★ESCONDO SC PUPIL RECORDS 760-432-2138
★ESCONDO SC SPECIAL EDCTNL 760-432-2169
★ESCONDO SC SUPERINTENDENT 760-432-2110
★ESCONDO SC TRANS 760-432-2259
★ESCONDO SC USE OF FACILITIES 760-432-2421
1330 . . . .
1333 . . . . . RIDGEVIEW APTS
ABDOU Hany 760-796-4047 4
AGUILLON Rodolfo 760-294-5729 +6
AIRADA Manuel 760-839-7920 4
ALVAREZ Juan 760-294-0349 +6
L101 BARBARO Richard 760-839-2243 4
BECERRA Ernesto 760-740-5930 +6
BIXBY Bill 760-743-6956 4
CADENAS Israel 760-738-9644 +6
CALDERON Patricia 760-839-2142 +6
C101 CAMPOS Israel 760-738-3729 9
CAPUANO Jennie 760-747-4318 4
B102 CAPUANO Louanna 760-746-8049 4
CARRASCO Carlos 760-294-0763 +6
CASTRAPEL Betty 760-233-3804 4
D204 CASTRO Victor 760-480-7859 4
CLAIR Ginger Le 760-747-2630 3
CLARK Eric 760-735-8985 3
A111 CONTRERAS Marisol 760-739-9728 4
CORRAL Carlos 760-294-6220 +6
CORREA Jaime Gutierrez 760-291-0351 +6
DELGADO Claudia 760-747-4965 4
DIAZ Desar 760-839-9284 4
DOMINGUEZ Trinadad N 760-480-6515 2
B201 DUVALL Robert 760-233-5723 0
EBIAD Bassem 760-839-3725 4
FAILLA Jeff 760-432-9883 4
FRANCO Harold 760-746-1022 3
GARCIA Rosa 760-839-5205 +6
GILBERT T 760-735-5845 4
GILMORE Melanie 760-489-1426 4
GONZALEZ Carmen 760-743-6701 +6
A201 GRACE Christopher 760-741-5579 4
GUTIERREZ Edwardo 760-740-5199 4
HOGERVORST Marcel 760-741-8046 1
JERONIMO Felipa 760-735-3266 4
KNAPP James L 760-480-5830 4
K103 LONGORIA Mona 760-294-3405 4
LOZANO Alejandra 760-747-0982 4
MARIN Frank 760-740-9398 +6
MONROY Raymundo 760-743-7848 4
H107 MOORE Lois 760-747-6043 4
MUNOZ Alejandro 760-781-4181 +6
NORMAN H Thompson 760-745-3557 +6
OCHOA C 760-489-8037 +6
H102 PENA Fidencio Jr 760-747-5969 1
PEREZ Daniel 760-294-6342 1
PEREZ David 760-735-8949 1
104 PEREZ Edmundo 760-741-4014 1
104 PEREZ Edmundo 760-294-5981 1
PEREZ Miguel 760-781-5326 1
RAMOS Brenda 760-294-4493 +6
REYES Rogelio 760-489-8526 +6
★RIDGEVIEW APARTMENT 760-746-9033
RODRIGUEZ Brenda 760-740-8747 4
RODRIGUEZ Isaac 760-738-6971 4
RODRIGUEZ Juan Carlos 760-746-2519 4
RODRIGUEZ Miguel 760-738-1083 4
RODRIGUEZ Natashia 760-745-1629 4
SANCHEZ Leonel 760-294-3016 4
SANDOVAL Luis Enrique 760-796-4283 4
SHEN Ran 760-743-7572 4
SUSTEK Sue 760-746-1410 +6
TOWNSEND Ashley 760-781-3365 +6
VARELA Artemio 760-743-1301 4
VAZQUEZ Maria 760-743-3732 4
WASHINGTON T S 760-489-7869 +6
WEDDLE Evana 760-747-1862 +6
B302 WILFING R 760-796-4549 3
K101 WILLIAMS M 760-233-5072 3
WOODS Jordan 760-739-0922 4
YANEZ Carlos 760-741-1420 4
1333 . . . .
1376 ★GRAND LAUNDROMAT 760-745-6807
1378 ★LOVETT'S 1 HR CLEANERS 760-746-3863
1456 GAMINO Mana 760-884-0310 4
1501 . . . . . EAGLES POINT APTS
ABUNDIS Facundo 760-745-3416 +6
ACEITUNO Francisco 760-480-8034 4
ADKINS Veronica 760-489-7829 4
AGUSTIN Serafin 760-480-9187 +6
ALTAMIRANO J 760-489-0659 3
ANDRADE Lucia 760-741-2614 4
ARIZMENDI Andres 760-294-4826 4
ARIZMENDI Jose 760-294-5952 4
ARTEAGA Ignacio 760-781-5576 4
BARBA Jorge 760-737-9305 4
BARBA Martin 760-741-7455 4
BARRERAS Omar 760-738-5519 4
3217 BINDER Ed 760-738-9218 0
3217 BINDER Nia 760-738-9218 0
BINGHAM Randy 760-796-4598 0
BOYD Sandra 760-746-8307 4
BURNS Phillip 760-738-8518 +6
CABRERA Gracia 760-489-1180 4
6213 CAMP Caesar 760-746-9844 3
CAMPBELL Marvin 760-480-8667 3
CAMPO Marco Jr 760-489-9592 3
CANCHOLA Jose 760-735-6306 1
CASTILLO Yadira 760-839-3753 +6
6418 CEDANO Juana 760-737-2983 3
CHAIDEZ C 760-743-1041 +6
CHAVEZ Eduardo 760-884-0467 +6
CHO Chae Yong 760-735-9470 3
1406 CIUZAK Michael R 760-796-4769 4
CORK Daniel 760-737-6103 4
CORTEZ Juan H 760-233-8905 4
CRUZ Miguel 760-746-6698 4
CRUZ Rigoberta 760-739-9912 4
CUMMISKEY Jos O 760-747-7131
4207 DANIELS August 760-233-0532 2
DELAROSA Richard 760-796-4050 +6
DETRA Erin 760-233-9809 +6
DIAZ Miguel A 760-743-1447 5
1308 DICKERSON Gordon 760-745-8993
★EAGLES POINT APARTMENTS 760-489-9272
ENGH Sandiann 760-480-6314 4
EPPERSON Fred 760-432-0271 4
ESPINOZA Jennifer 760-294-8527 +6
FANISAISAN Hassan 760-489-2868 +6
FARROW Carolyn 760-294-0475 +6
2222 FELICIANO Martha 760-489-0653 4
FELIPA Vargas 760-839-5840 4
FERRER Edher 760-839-5636 4
FLORES Nancy 760-746-2903 +6
4312 FOLEY Darrel 760-291-0183 +6
GALINDO Ricardo 760-233-8840 4
GARDUZA Carmelo 760-294-6167 +6
4201 GARRARD Sheryl 760-740-0973 +6
GONZALEZ Joel Guzman 760-884-0080 4
GONZALEZ Jorge Galindo 760-480-1629 4
GONZALEZ Luis 760-781-3498 4
1214 GOODSON Michael 760-747-7219
GRAFFIN Rachelle 760-489-2706 +6
GRANDSTAFF Wendy 760-294-4136 +6
GREENE Chris 760-740-9624 4
GREG Raedel 760-738-6212 4
GRIBBLE Juanita 760-294-0570 +6
5220 GUEVARA Jose 760-294-5418 +6
6414 HADNAGY Jano 760-745-0041 +6
2317 HAMILTON Christopher 760-233-4911 4
2411 HANCOCK Gary 760-432-6572
HAYES Alex 760-233-1266 4
HENSLEY Richard A 760-746-7935⊕
HERNANDEZ Adan 760-743-4033 2
HERNANDEZ Leticia 760-739-0368 2
HERNANDEZ Maria 760-738-3831 2
HERNANDEZ Maria D 760-738-4813 2
HOMEN Mercedes 760-781-1011 +6
HUANG Chen 760-738-8241 +6
2209 HUBBELL Eric 760-294-6319 +6
HUERTA Yolanda 760-781-4059 +6
JAUHAR Akash 760-294-8537 4
JONES April 760-294-5218 4
JORGE R 760-781-1135 4
KELLUM J 760-746-2129 +6
KEMP Glenn L 760-741-3894 4
KENECNY John 760-489-5276 4
KNOX Tim 760-839-2245 4
KONOSKI Candace 760-747-2410 4
LAFAVE Lindsay 760-781-4113 4
LEON Sandra 760-739-5950 3
6216 LOPEZ Manuel 760-233-4968 4
LOPEZ Orozco 760-735-8759 4
LOZADA Antonio 760-294-3512 5
LUCERO Kristina 760-294-2888 +6
LUENGAS Ramon 760-735-8802 +6
5422 MADGETT Mikki 760-839-3464 2
MARTINEZ Abel 760-737-0621 4
MARTINEZ Cedillo Josefina 760-735-9821 4
MARTINEZ Elizabeth 760-740-9332 4
MAYBERRY Jerry 760-745-3527 4
MCCALL Nathan 760-480-8503 +6
MEIHAUS David 760-741-3711⊕ 2
4211 MEJIA Yolanda 760-480-7254 +6
MELCHOR Micaela 760-740-8589 +6
MOORE Gerry 760-738-6220 4
MOORE Vanessa 760-294-3677 4
MORALES Roberto 760-489-1284 +6
MURPHY Stacey 760-735-3369 4
NAGTALON Felice 760-740-1348 4
3216 NEEL Walter F 760-839-8252 +6
5408 NOVOA C 760-738-6450 +6
NUNN L 760-745-1006 3
NUSS David 760-871-5600 3
OLEATORRALVA Rene 760-489-0068 +6
OSORIO Juan 760-432-8973 4
5106 PARTIDA Maria Alicia 760-747-3819 4
PATENGE Herminia 760-743-6058 3
PENA Doroteo 760-294-2128 4
PEREZ Damaiz 760-796-4117 4
PEREZ Martinez Georgina 760-839-0036 4
PEREZ Mercedes 760-294-0347 4
PEREZ Usvaldo 760-746-3878 4
PURCELL Andrew 760-294-7179 +6
PUTNAM Bobbie 760-839-1844 4
RADKE Curt 760-735-5908 +6
2302 RAMOS Maria D 760-489-1370 3
RAMUIREZ Daniel 760-743-7839 3
REVILLA Marcos 760-489-7690 4
REYES Jessica 760-741-5479 4
ROQUE C 760-738-1695 3
ROSS Chris 760-294-7368 +6

⊕=DO NOT MAIL

© HAINES & CO., INC. INFORMATION ON THIS PAGE MAY NOT BE KEYPUNCHED, ENTERED INTO A COMPUTER OR PHOTOCOPIED, IN ANY MANNER WHATSOEVER EXCEPT AS AUTHORIZED IN WRITING BY HAINES & CO., INC

TP | **Adjoining** | **Source**
- | ✓ | Haines Company, Inc.

LANSING CIR 2006

LANGMUIR ST 92111
SAN DIEGO

WEALTH CODE 2.5

X COMSTOCK ST
2206 GAUKER Destiny 858-571-3793 4
2208 XXXX OO
2209 XXXX OO
2218 ● MORRISON Richard 858-278-2439 3
2219 XXXX OO
X GIFFORD WAY
2242 ● RODRIGUEZ Jose OO 0
2252 PHUNG Vincent The 858-467-1683 2
● TIEU Quang OO +6
2253 XXXX OO
2254 XXXX OO
2255 HOGAN Barbara 858-278-8894 4
2264 CIBRIAN J 858-560-4937 +6
● LOPEZ-CIBRIAN Pablo OO 1
2265 XXXX OO
2303 ● SHELLHAMMER Rolf OO 8
2305 XXXX OO
2306 ● BOUNPHAMALY Khamsouk OO 3
2308 XXXX OO
2314 ● SULLIVAN Joe OO
2315 XXXX OO
2316 XXXX OO
2317 RAMOS Roby 858-278-2261 +6
2324 XXXX OO
2325 XXXX OO
2326 VUE Ao 858-974-3753 4
2327 XXXX OO
2329 BARRAZA Sylvia 858-974-3677 +6
2334 ● BOBADILLA Silverio OO 4
RODRIGUEZ Santos 858-505-0661 4
2335 ● WARREN Carol OO 0
2336 XXXX OO
2344 WOODIS Merle V Jr 858-560-5830
2345 PHUNG Minh-xuan 858-560-1597 +6
2347 TRAN Chau Duy 858-715-9506 2
2349 XXXX OO
2355 MENDOZA Josefina 858-277-3021 4
2356 ● FURSTENFELD Gary OO 4
2365 ● ILLIG Clair T 858-277-3000
2366 MENDONES Santiago 858-874-0118 +6
● ORDONIO Alfredo OO
2370 MENDONES Romanito 858-505-9094 4
2373 ● ELLIS Gary OO 4
2374 ● ANDA Jose OO
HERNANDEZ Irma 858-278-8923 4
2376 REYES Ignacio 858-277-4092 2
X LANSTON ST
★ 0 BUS 45 RES 6 NEW

LANSDALE DR 92130
SAN DIEGO

WEALTH CODE 9

X GLENCLIFF WAY
4660 ★ ALL STAR PROVISIONS INC 858-794-6464 4
FLORES Inocencio 858-350-8503 4
JACOBS Lynda 858-481-0914 4
4676 ● CHIKAGAMI Yasushi 858-259-5745 4
SHIH Hsinti 858-259-1139 2
X DUNHAM WAY
X SWORD WAY
★ 1 BUS 4 RES 0 NEW

LANSDOWN LN 92065
RAMONA

WEALTH CODE 6

3205 ● MANDELA Charles 760-789-3272 1
3209 ● MANDALA Charles OO 1
3220 ● EDMISON Edward OO 8
3229 ● WIECHERT Robert OO 0
3240 ● RANDALL Jay OO +6
3245 ● KEENER Paul OO +6
3262 ● WALTERS Douglas C 760-789-2902
★ WALTERS DOUGLAS C 760-789-2904
● WALTERS L 760-789-1641
3263 ● CASSUBE Richard M 760-789-0308
3279 ● COSENTINO Antonia 760-788-0280 0
X DYE RD
★ 1 BUS 10 RES 2 NEW

LANSFORD LN 92126
SAN DIEGO

WEALTH CODE 6

X WESTLEIGH PL
10559 ● ROGERS Christopher 858-530-0713
10567 ● TERHALL Michael G 858-547-0388 8
10574 ● PETERSON Joe OO 8
10575 ● GUERRERO Cecil OO 8
10583 ● HAIMOVITCH Victor OO 8
10584 ● ESTACIO Julian OO 0
10588 ● HARTMAN Nealen OO 2
10589 ● GOFF Sanford OO 8
10592 ● BOLICK Jack 858-695-2058 3
10596 ● BURDICK Christopher OO 1
10598 ● MAHER Andrew OO 0
X KENSLEY WAY
★ 0 BUS 11 RES 0 NEW

LANSING CIR 92025
ESCONDIDO

WEALTH CODE 0

X N HICKORY ST
333 C BARRIENTOS Robert 760-432-8931 4
DALISAY Joseph 760-745-0578 +6
335 APARICIO Maximiliana 760-737-0984 4
DINA Macrina 760-480-2840 2
GARCIA Felix 760-480-1996 4
337 FUNEZ Norma Leticia 760-740-1378 3
MARTINEZ Araceli 760-741-4108 +6
PACHECO Bonifacia 760-884-0483 +6
VIDA Dorotea 760-747-6912 4
339 GOMEZ Jessica 760-745-7846 +6
HERNANADEZ Ernesto 760-739-8354 +6
LOPEZ Roberto 760-747-3591 4
MERCADO Amber 760-233-1552 4
340 DIAZ Alicia 760-796-4381 4
RESENDIZ Jose L 760-480-8392 3
341 C APARICIO Antonio 760-741-9314 0
FUNEZ Norma Leticia 760-233-2785 4
HERRERA B 760-432-0724 4
LOPEZ Ismaela 760-233-9683 4
342 . . . . . **APARTMENTS**
GONZALEZ Juan 760-233-2356 4
GUZMAN Socorro Refugio 760-743-5329 4
LEON Emma 760-746-9427 +6
LOPEZ Faustina 760-480-7344 4
MUNOZ Velasqeuz Yesenia 760-740-1106 +6
342 . . . .
343 CISNEROS M Eduardo 760-489-7867 +6
RAMIREZ Beatriz 760-489-0194
RAMIREZ Francisca 760-746-4497
C TORRES Aurora 760-738-7281
344 AGUIRRE Facundo 760-735-2590 4
ESPINOZA Laura 760-781-3854 4
ESPINOZA Maria E 760-747-0815 4
REYES Yolanda 760-740-0539 4
345 CAMPOS Uvaldo 760-839-5731 4
FELIPE Enemesia 760-745-7832 +6
SALGADO Hernan 760-233-5631 +6
347 B CASTELLANOS Maria 760-735-3216 3
ECHEVERRIA Ines 760-746-1510 4
HUERTA Agudencia 760-735-5866 4
VELAZQUEZ Maria 760-747-3968 4
349 MARTINEZ Felipe 760-738-8717 +6
351 CASTRO Cecilia 760-884-0452 +6
CHAMU Fuastina 760-738-3963 4
RAMIREZ Margarita 760-796-4370 +6
SOLORSANO Noemi 760-480-1685 +6
353 BARRIOS Matilde 760-746-7409 3
QUINONES Ibeth 760-489-0873 +6
RODRIGUEZ Susana 760-233-0484 +6
UROSTEGUI Martina 760-781-3037 +6
355 APARICIO Herculana 760-489-5787 4
HERRERA Lourdes 760-738-4753 4
LOPEZ Antonia 760-480-4109 4
357 BRIGIDO Vivas 760-746-6610 4
CALDERON Pedro 760-740-0265 +6
★ 0 BUS 53 RES 18 NEW

LANSTON ST 92111
SAN DIEGO

WEALTH CODE 3.9

6402 ● ARCHBOLD Patrick OO +6
6407 ● VANWEY Larry 858-277-4492 3
6408 ○ ESTRADA Josue 858-571-7415
6411 MCBRIDGE Cecil 858-279-9820 4
6416 MCDONALD Patrick K 858-278-3147
6418 MCDONALD Marjone 858-277-3890 4
6425 ● MOREY Kenneth OO 0
6426 MCMANUS Rene 858-278-3145 4
6427 XXXX OO
6432 ★ WDF CARE CORPORATION INC 858-560-5926 4
6438 THOMAS Ephraim U 858-277-5384
6448 MILLER Russell 858-874-2521 +6
6449 ● LAI Van OO 1
6450 XXXX OO
6451 NGUYEN Yen 858-974-1652 +6
6452 ● THOMAS Ephraim OO 0
6454 XXXX OO
6460 ● MATHERS Robert OO 8
6462 XXXX OO
6467 MCBRIDE Cecil 858-277-9662
NERREN Bettyrose 858-277-9662
6470 ● GIORDINO Andrew OO 0
6474 XXXX OO
6476 ○ PINUELAS Jesus 858-505-0037 9
6478 XXXX OO
6480 PHAN Khany 858-279-2940 4
6481 ● PETTIT John OO 0
6482 ● NGUYEN Christopher OO 9
6485 ● JENNINGS Danny 858-279-9027 8
6486 XXXX OO
6488 XXXX OO
6490 XXXX OO
6492 XXXX OO
6496 PLIEGO Consuelo 858-874-0677 +6
6498 XXXX OO
6504 XXXX OO
6506 XXXX OO
6508 TAYLOR Matthew 858-565-0400 4
6509 LE Hue Kim 858-874-8852 +6
● TRAN Son OO 0
6511 QUACH Thang 858-292-4015 4
6514 ● MADRID David OO 8
6523 ● LAVAUT Thomas OO 0
VAUT Elinor M 858-277-4516 4
6524 XXXX OO
6525 XXXX OO
6526 XXXX OO
6528 GRAY Charles 858-565-4432 +6
6530 XXXX OO
6533 ● LAVAUT Thomas OO 9
6534 ● LEDESMA Tony M 858-569-8063 2
6543 XXXX OO
6544 ● DUNN Edw 858-279-2149 8
6555 RAMIREZ Mario 858-874-5815 2
6556 DUNN Jimmy 858-279-6692
6557 RUBI Eduardo G 858-571-3591 2
6559 B CORPUZ Ramon 858-277-7849 +6
WHITAKER R John 858-694-0316 +6
6564 DUNN Sylvia 858-569-8323 1
● THOMAS Ephraim OO 4
6565 BOLICK Kevin 858-874-7903 +6
DELAPAZ Darlene 858-571-6861 2
● MCMILLEN Yvonne OO
6566 XXXX OO
6567 ○ MCMILLEN Yvonne B 858-560-4966 8
6574 BLAINE J 858-278-4151 2
● MILLS Richard OO 4
6575 XXXX OO
6579 FINLAY Jeffrey 858-560-5879 4
6602 ● MCGRAW Michael OO +6
6604 ○ CIFUENTES Maura 858-278-1146 9
6612 ● MCGRAW Michael 858-300-6034 +6
6615 XXXX OO
6622 ● MONTALVO Victor 858-505-0051 8
6623 ● NGUYEN Van T 858-874-5510 3
6624 XXXX OO
6625 XXXX OO
6632 ● HANESANA Som 858-268-0148 3
6642 ● CHAIBAN Sami OO 4
X LANGMUIR ST
6652 ● VAZQUEZ Maria OO 8
6662 ● PAYNE Ruth OO 8
6664 XXXX OO
6672 ○ GILSDORF Patricia 858-292-0848 8
X COMSTOCK ST
★ 1 BUS 82 RES 11 NEW

LANTANA CT (05)
92069 SAN MARCOS

902 MATHIS Jerry 760-798-9201 4
903 WU Hsiao 760-798-4819 4
914 OLSON D 760-798-9812 4
918 REMBERG Damion 760-744-9832 4
★ 0 BUS 4 RES 0 NEW

LANTANA TER 92011
CARLSBAD

X HEATHER WAY
7006 ● WESTBROOK Truitt 760-931-1782
7008 ○ CIGANKO John A 760-804-5962 9
7010 ● EPPRIGHT Gary OO 3
7012 ● NOVAK Georganne OO 4
7014 ● SUBA A OO 0
7016 MILES David 760-431-7180
7018 CARNIELLO Richard 760-929-8068
7020 ● WATSON Sharon OO 4
7022 PEWITT Doug 760-918-9420 +6
7024 ● STEVES James OO 1
X SAMARA WAY
7026 ● AVAN Roger F 760-931-8877 2
7028 ○ WIEDEMANN Wm 760-476-9883 2
7030 ● GARGAS Stephen OO 8
X SUMAC LN
7102 ● BLACKIM Charles 760-602-7846 3
7103 ● KENDALL Barbara OO 0
7104 ● CARLIER Andre OO 2
7106 ● TICE-SIMONS Barbara 760-931-7796
7107 CORDARY Paul 760-602-9088 +6
7108 XXXX OO
7109 CHAVEZ Rebecca C 760-931-0716
7110 ● FARAH Tawfic OO 9
7111 ○ O'DONOVAN Andrewl 760-931-5935 7
7112 FOREMAN William E 760-931-7809
7113 HARRELL Mary 760-929-9643 +6
7114 ● CRAVEN Carol OO 2
7118 ● RODENBUSH Rebecca 760-431-8644 3
● RODENBUSH Rebecca 760-431-8788 3
7119 ● MCMAHON David A 760-431-8559 9
SUITTS Dawn M 760-431-8559 9
7120 ○ BLACKLEY Glen 760-918-9480 2
7122 ● RAU Jeannine OO 4
7123 XXXX OO
7124 XXXX OO
7125 ● BIGGS Lawrence OO +6
7126 XXXX OO
7127 ● JOHNSON F OO 1
7128 ● AMIRNOVIN Alex OO 4
7129 PEASE Gene A 760-931-6644
7130 ● MULLANEY Daniel OO 2
7131 ● CUNHA Susan OO 1
7133 SNIDER J Bruce 760-438-9401
7134 ● PISCITELLO Robert OO 8
7135 XXXX OO
7136 LASKARIS Thomas 760-602-5089 4
LASKARIS Thomas 760-931-1042 4
● NEBEKER Linda OO 3
7138 ● CRISMAN Allan OO 8
7139 XXXX OO
7140 ● CHASE D L 760-476-1036 3
7141 XXXX OO
7142 ○ KRONENBERG Klaus J 760-603-8148 1
7144 MILDNER H E 760-931-0938
7145 ● KRAMER Shelley OO +6
7146 ● MILLINGTON Robert T 760-930-9883 +6
7147 ● ALLEY Lynn OO 0
7148 ● FLEMING Kathleen OO +6
7149 MCGANN D E 760-931-5743
7150 ● GIMLA P 760-438-1384 0
HALTERMAN K 760-438-1384 0
7153 ● APPLEBAUM Bernice OO +6
7155 ● CORN Norman OO 4
7156 SCHONTZLER J 760-431-0953
7157 XXXX OO
7158 XXXX OO
7201 ● TORRES William OO 4
7203 ● GIBBS Mary OO 0
7204 XXXX OO
7205 ● BLASZKIEWICZ Mark OO 0
7206 ○ KENNEDY Den 760-438-5140 4
7208 XXXX OO
7209 ○ BENOUALID H 760-931-8925 4
7210 ● ALLEN Jane OO 4
MAURICE Kathleen 760-804-9742 4
7211 ○ MILLER John Wm 760-438-8323⊕ 3
7212 ○ SMITH Paul 760-431-0832
SMITH Paul E 760-431-1174
7214 ○ ZUANICH John J 760-431-0910 8
7218 XXXX OO
7292 ● RUSSELL Linda OO 4
7294 ● DICKEY David 760-603-8958 2
● DICKEY Izella 760-603-8958 2
7296 XXXX OO
7298 ● PAPPAS Tom 760-438-5480 4
X HONEYSUCKLE LN
7302 ○ LILINTHALL M 760-930-9016 4
7304 ○ MARTYNS Len 760-431-1928 8
7306 ● NITSCHELM George OO +6
7307 ● KRUSE W 760-930-8061
7309 XXXX OO
7310 ● WHITNEY Patricia OO 4
7311 ○ DROOKS B F 760-431-5443 9
7312 ● LUPIEN Susan 760-438-2873 4
7313 ○ BEACHLER Jas F 760-431-5960 9
7315 SUTTON Eric 760-931-1015
7317 ● SOTO Gilbert J 760-930-9406 8
7319 XXXX OO
7321 ALLEN Edward 760-602-8397 +6
● RAMET Gary OO +6
7323 ● FREED Celette OO 3
7325 CLONINGER Elizabeth 760-431-7207 4
● HAMILTON Cheryl 760-929-8045 1
7327 ● SOGOFSKY Irwin 760-918-0925 3
7329 ● STENOIEN Marilyn OO 0
7331 ● MILLER Pamela OO 4
7402 XXXX OO
7404 XXXX OO
7405 XXXX OO
7406 HARRIS Wendall 760-918-0087 +6
● HOGE Yun OO 4
7407 ● KLATTE Richard W 760-431-6921 4
7408 HENDERSON Jack B 760-431-0065
7411 ● BIXBY J 760-476-0839 2
7412 ● BRENNER Joseph E 760-918-1630 2
7422 ● LOVEJOY Lorraine 760-431-0950
7424 XXXX OO
7426 SERANI Santo 760-929-9753
STABENAU Joan 760-929-9753
X LINDEN TER
★ 0 BUS 116 RES 12 NEW

LANTANA WAY 92081
VISTA

X BROOKTREE LN
831 . . . . . **APARTMENTS**
BRANUM Tifany 760-727-2455 +6
DICKINSON James 760-599-3927 3
GARCIA Marcos 760-598-8817 +6
GELOW James 760-597-1713 +6
139 LEDESMA Olivia 760-597-0904 4
NGUYEN Ha 760-727-4661 4
WOODS William S 760-597-9583 4
831 . . . .
840 GORDON Jenniffer 760-599-0175 4
SHAH Kamini 760-597-0286 4
841 . . . . . **APARTMENTS**
COWEN Daniel S 760-598-9414 3
KIDWEL Shawna M 760-734-3884 2
NASH Gary M 760-727-5375 1
125 PALUMBO Jennifer L 760-727-8914 4
SILVA Maria 760-598-9523 4
841 . . . .
X LUPINE HILLS DR
★ 0 BUS 14 RES 3 NEW

LANYARD PL (99)
92008 CARLSBAD

WEALTH CODE 4

2302 ● DOUGLAS Lawrence OO 7
HENKEL Barbara 760-431-2265 4
2305 ● HUTCHINS Lauri 760-804-9274 4
2306 ● PEACOCK John A 760-431-8914 9
2309 ● SCEFONAS Robert OO ⊕ 0
X FORECASTLE CT
★ 0 BUS 5 RES 0 NEW

LANZA CT 92078
SAN MARCOS

X LAKE SAN MARCOS DR
1003 XXXX OO
1007 ● CRAIG Leroy 760-744-3807
1011 ● ROGERS Allen OO 3
1015 ● PELTON Adrienne OO 4
1019 ● MARTINEZ Leslie OO ⊕ 9
1023 DORA Ross 760-510-6678 4
1027 XXXX OO
1031 ● MEYER Dana OO 4
★ 0 BUS 8 RES 0 NEW

LAPIZ DR 92126
SAN DIEGO

WEALTH CODE 6

8170 ● WILSON Jacqueline OO 4
8171 ● PHIATHEP Bounnhong OO 2
8180 ● NELSON Debbie OO 4
8181 JARVIS E B 858-271-7881
● WISTER Jay OO 0
8190 ABLANA Leonardo A 858-578-5823 +6
● FERNANDO Danilo OO 0
8191 ● MARSHALL Larry OO 2
8207 ● CLEGG Nathan OO 4
8208 ● HORA Emmafreda OO 8
8216 ● WONG Lee OO 3
8217 ● WILLIAMS Martin OO 8
8224 ● FELEY Edmund OO 0
8227 ● DIOSA Jose OO 8
8232 ● BURKE Robert OO 8
8237 ● HAAS Linda OO 8
8240 ● CLIFTON Steven OO 9
8248 ● SALAS Julio C Jr 858-271-7828
8254 ● GUTIERREZ Ramiro OO ⊕ 0
8257 XXXX OO
8262 ● MORALES Rosario OO 4
ROSARIO Morales 858-549-0136 4
8270 ● RAMOS Arturo OO 1
8277 BELLER Steven 858-271-7269
BELLER Steven 858-549-8080
8278 ● GALVAN Gloria OO 2
8287 DAILEY Margaret A 858-635-9162 4
8290 ● DELATORRE David OO 8
RIVAS-CHAVES Oscar 858-271-8910 4
8297 ● LIU Marchall OO 0
8303 ● LEE Vernon 858-271-4943
8304 ● HILL Amy 858-689-9796 4
8311 ● RANCK-BUHR Christopher OO 4
8312 ● ALBARRAN Maria 858-527-0160 +6
8319 ● TRAN Thuan OO 4
8320 XXXX OO
8327 ● DONAHUE John A 858-566-0448
8335 ● BELISARIO Logrino OO 8
8336 ● LUMAGUI Honorato 858-549-2767 7
● LUMAGUI Jaena 858-549-2767 7
★ 0 BUS 40 RES 2 NEW

LARAMIE ST 92004
BORREGO SPRINGS

365 ● DAVIDSON Theodore OO
X CHEYENNE WAY
403 ● BARLING Carol 760-767-3255
★ 0 BUS 2 RES 0 NEW

LARAWAY ST (02)
92054 OCEANSIDE

WEALTH CODE 1

156 XXXX OO
158 PRIDDY L 760-430-0914 +6
160 ROSCUM Jeremiah 760-430-2962 4
162 KEEFE Wilford 760-430-7112 4
163 XXXX OO
164 XXXX OO
165 XXXX OO
166 REDDEN Kimberly 760-430-7966 4
169 DARR Michael 760-430-2987 4
170 XXXX OO
171 XXXX OO
173 PHILLIPS Tyler 760-430-7358 4
174 XXXX OO
175 BETHONEY Mark 760-430-2792 4
176 TOLBERT Eva 760-430-4119 +6
178 XXXX OO
182 XXXX OO
183 RODRIGUEZ Marcela 760-430-4604 +6
184 MOORE Jorge T Jr 760-430-2651 +6
185 DIAZ Delmarie 760-430-1783 4
233 STEGMAN Nickia 760-430-0276 +6
234 JOHNSON David 760-430-7933 4
243 BARAJAS Cassie 760-430-5037 +6
245 ACUNA Maria 760-430-4653 +6
246 SANCHEZ Carlos 760-430-8193 +6
247 WHALEY Greg 760-430-5110 2
249 XXXX OO
250 BURR Matthew 760-430-2120 +6
252 LINZAY Jason 760-430-8255 2
253 XXXX OO
254 XXXX OO
256 XXXX OO
257 MURRAY Alexandra 760-430-4339 +6
258 SAURER Phillip 760-430-0120 +6
266 ONAK K 760-430-0140 4
268 BIANCO David E Jr 760-430-5134 2
★ 0 BUS 36 RES 11 NEW

LARCHMONT ST 92064
POWAY

WEALTH CODE 8

X LUIS ST
12735 ● GOODE Robert 858-842-1957⊕ 0
12736 XXXX OO
12739 ● WILSON Gerald OO 4
12740 ● WAITES Ronald E 858-748-7164
12743 ● CLAYPOOL Donald L 858-486-0374
12744 ● BROWN Dan P 858-679-5895 1
12747 ● CAMPBELL Mary OO 1
12748 XXXX OO
12751 ○ MORGAN Graham 858-486-9544 4
12752 ○ HILLMER Doug 858-513-3754 0
○ HILLMER Maribel 858-513-4902 0
12757 ● NEUMANN Daniel OO 0
12760 ● BERIA Norman OO 8
12761 ● FREEDMAN Mitchell OO 4
12764 ● KEIGLEY Robert 858-748-1348 1
12765 ● SHELTON R 858-748-5583⊕ 4
● SHELTON S 858-748-5583⊕ 4
12766 ● BRILLSON Lawrence OO 1
12768 SACRAMENTO Mely 858-748-5021⊕
12769 ● DUTCHER Stephanie 858-513-8282 3
★ 0 BUS 20 RES 0 NEW

LARCHWOOD DR 92056
OCEANSIDE

WEALTH CODE 5

X HEATHERWOOD DR
1203 ● BOHNA Bryan 760-726-6072 4
1207 ● ROBBINS Leslie OO 0
1210 ● MARECIC Terrence OO 2
1211 ● WARD John C 760-631-3939 0
1214 ● COLEMAN Willie OO 4
1215 ● ZATRINE E 760-758-1268 8
● ZATRINE E A 760-724-1250 8
1218 ● COCHRAN Marisol OO 8
1219 ● HARTMAN Bruce OO 4
1222 ● GERARDI Rick OO 0
1226 ● STRUTHERS Diana OO 0
1227 ● WALKER Robert OO 8
1230 ● GORDON Thomas OO 4
1231 ● LINARELLI Louie OO 3
1234 ● PUTNAM Howard OO 0
1235 ● JONES Carl W 760-726-3658 0
1238 ● FARLEY Lina 760-631-4686 2
1243 ● KOZIOROWSKI Mark OO 0
1247 ● MCCASTLE Raymond OO 4
X ROBINWOOD DR
★ 0 BUS 19 RES 0 NEW

LARCHWOOD DR 92069
SAN MARCOS

WEALTH CODE 6

X HAZEN DR
509 ● BENITEZ Filomena 760-471-0889 4
512 XXXX OO
513 ● PALOS Jesus OO 2
X HILLGREEN WAY
518 ● TAYLOR Gary S 760-744-4975 3
519 ● CORONA Alberto OO 4
MARIADEJESUS Sustaita 760-752-8323 4
520 ● DELUCA-STICKNE Celena OO 3
524 ● CARRILLO Ponciano OO 8
529 ● SPURGEON David OO 4
530 ● BROWN Kathleen OO 0
537 ● BARAJAS Mario OO 4
PADRON Maria 760-891-0119 4
543 ● WILSON Melvin OO 0
548 ● BUCHWALD Karl OO 9
549 ● COONS Vance OO 8
551 ● CISNEROS Barajas Mario 760-471-8092 4
554 ● SIMONSEN Weaver OO 3
559 ● MCADAMS Andy 760-471-9326
● MCADAMS Andy 760-471-2647
560 ● SMITH Matthew OO 3
564 ● HATCHER Richard OO 8
568 XXXX OO
X BERRYHILL DR
570 ● CABRERA Louie 760-591-9585 0
571 KLACZYK Scott 760-798-2116 4
● NICHOLSON Michael OO 2
576 ● HARKLEROAD Lewis OO 4
579 ● DAVIS Sylvia 760-744-2393
580 BEAUVAIS K V 760-744-4664
★ 0 BUS 28 RES 0 NEW

LAREDO LN 92025
ESCONDIDO

WEALTH CODE 8

3415 CURTISS Raymond G 760-747-0633
3418 ● YUSHMANOV Peter OO 0
X APOSTOL RD
3438 ○ MCCULLOUGH A 760-743-5315 1
MCCULLOUGH A 760-480-6069 1
3444 ● CERRONE Louis OO 0
3482 ● CUISON Jose OO 8
3490 ● CAETON Terry OO 0
3491 ● LOVIK Patricia 760-739-8156
X SAN PASQUAL RD
★ 0 BUS 8 RES 0 NEW

LAREDO ST 92010
CARLSBAD

X AUBURN AVE
3601 CRABTREE C J 760-434-2217
3602 ● NELSON James OO 3
3603 CHENOWETH Gordon 760-720-1129 4
3605 ● COLLINS Robt M 760-434-5861
3606 ○ WONG Robert Y 760-434-2150 8
3607 ● TRAEUMER Thos G 760-434-3200
3608 ● LEWIS Sheldon OO 8
3609 ● KNAPP Dennis 760-434-8937 4
3610 MACKLEY Glenn A 760-729-0335
3611 ● BROWN Martin OO 4
3612 ● STAMATELATOS John OO 0
3613 ● HULL Daniel OO 0
3614 ● MULLIGAN William OO 9
3615 ● SCHOLL Rick 760-720-2878 9
3617 ● MINNICK K 760-729-9139 8
● MINNICK R C 760-729-9139 8
3618 ● EASTERBROOK Clark OO 4
3619 ORTELL Earl C 760-729-3044
3620 ● VITEK Bernard OO 3
3621 ● AUTH Vincent OO 4
3622 XXXX OO
3623 ● VITEK Bernard OO +6
3624 COLLIN Payne 760-729-8156 4
● PAYNE Collin OO 4
3625 ● KUEFLER Jerry 760-720-7355 3
3626 ● DEVEAU James OO 9
3627 XXXX OO
3629 XXXX OO
X VICTORIA AVE
★ 0 BUS 28 RES 1 NEW

LARGA VIS 92082
VALLEY CENTER

31465 LEONE Frank J 760-749-0756
31515 ● VILLEMEZ John OO 0
31525 XXXX OO
31548 BAILLIF Alfred 760-749-0103
VELAZQUEZ Francisco 760-749-0442
31551 XXXX OO
31581 ● LUNDBERG Reyna 760-751-5499 0
31582 ● LARSON Joseph OO 4
31584 XXXX OO
★ 0 BUS 9 RES 0 NEW

LARGO LN 92026
ESCONDIDO

WEALTH CODE 7

X ARIA AVE
3110 ● PASCH Robert OO 2
3113 ● GREEN Albert OO 8
3117 XXXX OO
3120 ● GREGORY William OO 2
3128 MOORE Summer R 760-746-1824 0
● PONOMARENKO Tony OO 3
3136 ● KELLAR Scott OO 4
3146 ● COCHRAN C 760-739-1261 4
3159 XXXX OO
X MUSIC LN
★ 0 BUS 9 RES 0 NEW

LARIAT WAY 92057
OCEANSIDE

WEALTH CODE 6

X HITCHING POST DR
5427 ● LEITMEYER Walter OO 0
5430 ● WILLIAMS Susan 760-940-1374
5434 ● GONZALEZ Rosa Crystal 760-631-1899 0
5435 XXXX OO
5438 ● HALL Bobby OO 0
5439 ● GYVES John OO 0
★ 0 BUS 6 RES 0 NEW

+ LARIMAR AVE (06)
92009 CARLSBAD

2348 VINA Joe 760-602-8537 +6
VINA Joe 760-602-8547 +6
2372 SAZON Thelma 760-476-1380 +6
★ 0 BUS 3 RES 3 NEW

LARIO LN (03) 92127
SAN DIEGO

WEALTH CODE 9

9626 ● SHANKS Russell OO 4
9635 ● GHASSEMZADEH Majid OO 4
9647 ● FOX Steven OO 4
9648 ● DOWNS Travis E 858-759-8652 3
9659 ○ LEONE Bruno J 858-759-9788 3
9670 XXXX OO
9671 ○ BUETER K 858-832-1012 3
○ BUETER R 858-832-1012 3
★ 0 BUS 8 RES 0 NEW

LARK GLN 92026
ESCONDIDO

WEALTH CODE 7

2102 ● JUNG Gregory OO 4
2103 XXXX OO
2106 ● AHLER James OO 4
2107 ● CARTWRIGHT Bernice OO 2
2110 XXXX OO
2111 ● POTTER Sigrie 760-489-2902 2
2114 ● MALAN Holly OO 0
2115 ● HASSLINGER Thos 760-743-0052
★ 0 BUS 8 RES 0 NEW

LARK SONG LN 92024
ENCINITAS

WEALTH CODE 8

X 13TH ST
X 14TH ST
1056 ★ REVA FRED 760-753-6222
1108 HATCH Wm F 760-753-7007
1122 ● BUCK Stephen 760-944-8596 9
1138 VANEPPS Robt D 760-942-2914
1142 ○ PORRITT Richard 760-944-2847 4
1146 ● OLSON Chuck 760-436-0616
1147 ● SIGNAIGO Edward OO 4
1155 ● BLACK Dennis 760-943-1213 9
1171 ● LILLIOTT Wm R 760-942-1588⊕
★ 1 BUS 8 RES 0 NEW

LARK WAY 92057
OCEANSIDE

WEALTH CODE 2

X GOLDFINCH WAY
257 ● QUINTANAR Alvaro OO 4
260 ● CAIMPON Allan OO 4
261 ● CHAVEZ Jesus 760-722-1568 +6
264 ● CASTANEDA Miguel OO 0
★ 0 BUS 4 RES 1 NEW

⊕=DO NOT MAIL

TP	Adjoining	Source
-	✓	Haines Company, Inc.

N GRAPE ST 2006

16618 ● PISSOT Randy J 760-789-0734 7

X OBSIDIAN DR

16626 ● SCHULTZ Ted OO 4
16629 XXXX OO
16634 ● HATTON Bruce OO 4
16637 ● YERKES Thomas F 760-788-0369 3
16642 ● JANIEC Joseph OO 2
16649 ● WEGNER Jeffrey OO 3
16650 ● SCHIFF Peter OO 1
16655 ★ ASSEMBLIES UNLIMITED INC 760-787-0050 4
SHAW Len 760-789-9101 7
16658 XXXX OO
16661 ● HARRIS John OO 0

X BOULDER OAKS DR

16674 CRANE Gerald F 760-788-9949⊕ 7
HUNT Timothy Ann 760-788-9949⊕ 7
16677 ● DEGUZMAN Edwin OO 4
16682 ● DIMINO Enc OO 0
16683 ● BETCHER Curtis OO 4
16690 ○ CHAMPLIN Jennifer 760-788-7901 1
16698 ● BARBIC Merle OO 4
16699 ● TOCKI Ronald OO 0

★ 1 BUS 24 RES 0 NEW

GRANITE MOUNTAIN VIEW RD 92036 JULIAN

WEALTH CODE 1

1176 ● CORDELL Charles OO 2
★ STUDIO VIENNA ART GRAPHIC&DSGN 760-765-2030
1415 CARNAHAN J 760-765-1137

★ 1 BUS 2 RES 0 NEW

GRANITE RD 92069 SAN MARCOS

WEALTH CODE 2

1201 ● BALDERAS Manuel OO 1
RODRIGUEZ Maria F 760-761-4953 4
1203 XXXX OO
1205 ● ARVIZU Jose OO 4
PEREZ Pnciliano 760-744-0359 +6
RAMOS I Sergio 760-736-0092 +6
1209 ● CRUZ Pablo OO 1
1215 ● NOMURA Tomomi 760-744-5995
1220 ● FALEN Alfred 760-744-4077 8
1223 XXXX OO
1225 ● REYNA Raul OO 0
1230 XXXX OO
1240 EADE J 760-471-9294 8
● SHANNON Joanne 760-744-5542 0
1241 BEASON Robert 760-744-4822 4
● TAKVORIAN Lawrence OO 0
1244 ● LEON Elfega 760-471-8499 1
1248 ● RIVERA Marcos OO 0
1254 SAUCEDO G 760-736-9243 +6
● VACA Rodolfo 760-510-8195 4
1255 ● LIPTON John E 760-471-4911
1258 ● CARLILE Gary OO 0

X PALM RD

1300 ● DAMON Julianne OO 4
HENDRICK G Stephen 760-744-0246 0
1310 ● NICHOLS William OO 3
1316 ● THYBERG Harold OO 8
1317 ● OCHOA Ruben OO 1
1321 ● BOUFFARD Gary 760-744-7758
1325 ● OLANO F 760-744-0872
● OLANO Fernando 760-744-6846
1326 KROIS Imogene 760-744-4641 4
★ SANMARCOS COTTAGE 760-891-0328 4
1333 ● FREEMAN David OO 2
1334 ● ESPINOZA Jose OO 4
1342 ● WHITE Ralph O 760-744-5770
1343 ● DIXON E Elisabeth 760-744-0074
1352 ● RAMIREZ Thomas OO 8
1353 ● ARCE Filemon OO 2

★ 1 BUS 37 RES 3 NEW

GRANITE RIDGE DR 92123 SAN DIEGO

WEALTH CODE 4

X W CANYON AVE

9610 ★ ALEXANDER N GRINER M D 858-292-1144
★ MELTZER ELI O MD 858-292-1144
★ ORGEL H ALICE MD 858-292-1144
★ OSTROM NANCY K MD 858-292-1144 8
★ WELCH MICHAEL J MD 858-292-1144
★ ZAREI MARYANN MD 858-292-1144 3
9635 ★ CERIDIAN 858-810-5000 +6
★ DAVID EVANS & ASSOCIATES 858-614-4360 4
★ GROVE AGENCY INC THE 858-751-5959 4
★ LANDAMERICA LAWYER'S TITLE 858-565-4376 +6
★ MERCURY INSURANCE GROUP 858-694-4100 4
9640 ★ MATRIX DIRECT 858-309-3000 4
9645 . . . . . BUILDING
★ CAPSILON FSG INC 858-292-7266 +6
★ CLARK CONSTRUCTION GROUP 858-277-7778 4
★ CULVER CAREERS 858-278-7680 3
★ CULVER PERSONNEL SERVICES INC 858-278-7680 3
★ MONSTER WOLDWIDE INC 858-505-5600 7
★ MORTGAGE MARKETING GROUP 858-514-1214 4
★ MORTGAGE MARKETING GROUP 858-514-1220 4
★ MORTGAGE MARKETING GROUP 858-492-3280 4
★ NEMETH BRADLEY W ATTY 858-571-2929 7
★ OLD REPUBLIC TITLE COMPANY 858-573-5111 4
★ PURCELL INTERNATIONAL GROUP 858-292-3280 +6
9645 . . . .
9655 ★ AHERN INSURANCE 858-571-9030 4
★ BAE SYSTEMS ADVNC INF TCHNLGS 858-715-6676 4
★ BBN SYSTEMS& TECHNOLOGIES CORP 858-495-2600
★ BUMBLE BEE SEAFOODS INC 858-715-4000 4
★ NTDSTICHLER ARCHITECTURE 858-565-4440
★ PALMIER ESPRESSO 858-467-0230 8
★ PALMIER ESPRESSO 858-268-1059 8
★ VITAS INNOVATIVE HOSPICE CARE 619-680-4400 3
9660 . . . . . BUILDING
★ 91X XTRA-FM RADIO BUSINESS 858-292-2000 3
★ 91X XTRA-FM RADIO REQUEST LINE 619-570-1919 3
★ CLEAR CHANNEL OUTDOOR 858-292-2000 3
★ FINEST CITY BROADCASTING 858-495-9100 +6
★ JAMMIN Z90 90 3 FM XHTZ REQST 619-570-1903 4
★ K G B FM 101 5 BUSINESS LINE 858-292-2000 2
★ K M Y I MY 94 1 FM RADIO 858-292-2000 3
★ K O C L 95 7 FM RADIO 619-570-1957 2
★ K O G O AM 600 KOGO NEWS ROOM 858-560-6671 2
★ K O G O AM 600 LOCAL CALL IN 858-569-8255 2
★ KGB-FM 101 5 RADIO 858-268-1015 2
★ KOCL 95 7 FM RADIO 858-694-8127 2
★ K-P O P AM 1360 RADIO 619-570-1360 3
★ KSDO AM 1130 RADIO 858-560-1130 2
★ MAGIC 92 5 XHRM-FM RADIO BUS 858-292-2000 2
★ MAGIC 92 5 XHRM-FM RADIO RQST 619-570-1925 2
★ ROCK 105 3 KIOZ FM INFO LINE 858-571-7625 2
★ ROCK 105 3 KIOZ FM REQUEST LNE 619-570-1053 2
★ X H R M MAGIC 92 5 FM RADIO 858-292-2000 2
★ X T R A SPORTS 690 AM BUS LINE 858-292-2000 3
★ XHCR 99 3 FM 619-570-1993 4
★ XHTZ-FM Z90-REQUEST LINE 619-570-1903 4
9660 . . . .
9665 . . . . . BUILDING
★ AMER MORTGAGE NETWORK 858-499-1400 4
★ BHI MORTGAGE 858-503-2520 4
★ BRUCE KNOWLTON 858-627-1400 +6
★ CARISA WISNIEWSKI 858-627-1400 +6
★ CHUCK SCHMITT 858-627-1400 +6
★ COUNTRYWIDE HOME LOANS 858-654-3062 4
★ COUNTRYWIDE HOME LOANS 858-292-2810 4
★ ED KITROSSER 858-627-1400 +6
★ INNOVATV EMPLOYEES SOLUTIONS 858-715-5100 4
★ JIM POPE 858-627-1400 +6
★ LAURA ROOS 858-627-1400 +6
★ MARK MCMAHON 858-627-1400 +6
★ MOSS ADAMS LLP 858-627-1400 +6
★ PCC MORTGAGE 858-503-2532 4
★ PROJECT APPROVAL SERVICES 858-277-0346 +6
★ RBC MORTGAGE 858-694-1221 3
★ SOUTHLAND TITLE 858-503-2000 3
★ SYSKA & HENNESSY 858-244-0360 3
★ TELECHECK 858-569-2200 4
★ TREPTE INVSTMT CO 858-565-9600 4
9665 . . . .
9680 ★ ITT TECHNICAL INSTITUTE 858-571-8500

X DALEY CENTER DR

★ 74 BUS 0 RES 14 NEW

GRANT CT 92054 OCEANSIDE

WEALTH CODE 1

232 BYRNE Holly 760-385-9766 +6
FLORES Jose 760-385-5197 +6
233 XXXX OO
234 POOR Kevin 760-385-5062 +6
235 TILLOTSON Eric 760-385-9938 4
TREVINO Arturo 760-385-9930 4

★ 0 BUS 6 RES 3 NEW

GRANT ST 92054 OCEANSIDE

WEALTH CODE 0

X SECTION ST

302 VARGAS Efigenia H 760-966-0429 4
306 ● PEREZ Greg OO 4
RUBIO Ninfa 760-967-3988 4
310 ARANGO Teresa C 760-721-8546 0
● GONZALEZ Albert OO 0
314 SARMIENTO Noemi 760-721-5798 +6
316 XXXX OO
320 ● WEBB Michael OO 1
324 ★ ROSA'S MULTI SERVICES 760-721-5322 3
SANTIAGO Francisca 760-757-2672 +6
326 XXXX OO

X CENTER AVE

330 OROZCO Tarri 760-754-9809 4
333 ● AGUILAR Teodoro OO 4
GASPAR Teodoro 760-433-8195 4
334 RAMIREZ Rosario Sanchez 760-721-9099 2
337 XXXX OO
338 BAHENA Juan 760-433-3007 +6
● GARCIA Gabino 760-754-4404 0
339 XXXX OO
343 . . . . . APARTMENTS
HERNANDEZ Arturo 760-966-0273 +6
HERNANDEZ Marcela 760-754-2986 +6
MARTINEZ Justina G 760-754-9670 4
MARTINEZ Nemecio 760-435-9308 4
NARANJO Maria 760-966-1390 +6
343 . . . .
344 ● MENDEZ Jose OO +6
347 LEON Eliseo 760-439-5011 2
MORALES Imelda 760-721-2184 +6

X DIVISION ST

410 GARCIA Cutberto 760-967-0321 +6
NAJERA Porfirio 760-754-0407 +6
414 COOK Emilia 760-433-8012 +6
415 . . . . . OCEAN 84 APTS
ACOSTA Rocio 760-722-8927 4
ALBARRAN Cristina 760-439-6952 3
AVILA Daniel F 760-721-7992 +6
CABALLERO Teodoro 760-722-2892 4
CAMARILLO Rosa 760-433-9453 1
CANSECO Irma 760-967-7367 4
502 CASILLAS Maria 760-439-6872 4
407 CASILLASDEPATI Enedina 760-439-9486 4
CASTELLANOS Maria A 760-576-0195 4
CASTILLO Guillermo 760-757-8737 4
CEBREROS Jesus 760-721-7612 +6
CIRAHERNANDEZ Elio 760-966-1629 +6
CORTEZ Juan A 760-439-2657 9
CRISTOBAL Bartolome L 760-754-1491 +6
CRUZ Liliana 760-757-1285 +6
CRUZ Lucero 760-722-1348 +6
DIAZ Javier 760-757-3613 4
ESPINOZA Maria 760-967-6079 +6
EVANGELISTA Alejandro 760-439-2185 +6
GOMEZ Aide 760-439-6340⊕ 4
GONZALEZ Jose Luis 760-966-0250 +6
★ GONZALEZ MAXIMINO 760-435-9821 4
GOODY Ryan 760-967-3802 +6
HERNANDEZ Griselda 760-754-1566 1
304 HERNANDEZ Indalecio 760-721-0669 1
HERNANDEZ Jose 760-576-0152 1
KING Simon 760-439-9664 +6
MANUEL Ninfa 760-757-5079 +6
MARTINEZ Florentino 760-754-2553 +6
501 MCCANICK Verna 760-722-0948
MEDINA Elias 760-754-3984 +6
305 MENDEZ Maria 760-721-8225 4
MOLINERO Eduardo 760-757-2041 4
MOLINERO Francisco 760-966-0079 4
NAMBO Heriberto 760-754-1492 3
★ OCEANSD EIGHTY FOUR APARTMENTS 760-439-8770
PEREZ Efren 760-439-0213 4
PEREZ Elida 760-439-3791 4
PEREZ Maria 760-754-9744 4
PEREZ Rosa 760-435-0864 4
RAMIREZ Alejandro 760-967-7205 7
RAMIREZ Jorge 760-433-6409 7
RAMIREZ Jorge 760-439-7756 7
RESENDIZ Sebastian V 760-757-4105 1
RINCON Alfonso 760-433-2066 4
ROBLEDO Adrian 760-754-2409 +6
ROJAS Socorro I 760-439-9790 2
SANCHEZ Juan 760-433-8502 3
106 SANCHEZ Ramon 760-721-8748 3
106 SANCHEZ Rebeca 760-721-8382 3
SANTOS Maria 760-722-4814 3
TAPIA Celia 760-721-2573 +6
VARGAS Victor 760-966-1724 +6
VENTURA Graciela 760-967-6013 4
VILLA Eduardo G 760-757-4393 4
WHITE Tammy 760-966-0918 +6
401 ZAMORA Deangel 760-967-2023 +6
415 . . . .
420 CANCECO Arnulfo 760-439-3880 3
MAGANA Amparo 760-757-6320 +6
SILVA Florencio 760-967-3994 3
424 CRUZ Mariana 760-757-1502 4
● HERNANDEZ Marcial OO 4
SANTIAGO Beatrice 760-967-7172 +6
426 GARCIA Marcial 760-439-1479 4
● HERNANDEZ Marcial OO 4
429 . . . . . APARTMENTS
E CARRILLO Domingo 760-754-0237 9
GARCIA Ruben 760-721-5690 8
HERNANDEZ Magdalena 760-721-2631 +6
ROJAS Patricia 760-576-0113 4
C VENTURATOMAS Silvino 760-721-6854 4
429 . . . .
433 XXXX OO
434 XXXX OO
437 IBANEZ Franky 760-721-4620 1
VENTURA Salusita R 760-722-1483 4
439 ALVAREZ Maria 760-722-0238 4
440 ● MIGUEL Josefina 760-754-9381
MOGUEL C 760-439-1104 4
441 ESTRADA Maria G 760-721-3860 4
LOZANO Bertalicia 760-439-5661 4
REYES Angeles 760-439-7616 +6
SANEZ Maria Felix 760-721-8896 +6

X MISSOURI AVE

505 . . . . . APARTMENTS
AGUILAR Maria 760-439-5343 4
COBARRUBIAS Raul 760-722-1048 +6
CONTRERAS H 760-433-5892 4
DELASANCHA Victor 760-721-4287 4
DIAZMALDONADO Carilina 760-439-5214 4
3 JUAN Lilia 760-433-6514 4
LOPEZ Guillermina 760-439-2554 +6
8 NAVARRO Maria T 760-721-8233 1
RENTERIA Luis 760-967-1633 +6
505 . . . .
508 ● REYES Carlos 760-757-2236
509 ● GUHIN Scott OO 0

X WASHINGTON AVE

512 ● FORNASERO Anthony OO 3
514 ● PEREZ Charles OO 4
515 ● HUNT Julie OO 0
516 XXXX OO
517 XXXX OO
520 ● ESCALANTE Juanell OO 1
524 ● MORELL W 760-722-0622
● MORELL W 760-722-0514

X S WEITZEL ST

526 ● DUNNING Sean OO +6
LUJAN Julio 760-721-8799 3
RENTERIA Virginia 760-576-0139 +6
530 ● HAMILTON James OO 4
536 ● LEITNER Thomas OO 3
WILKERSON Jeffrey W 760-757-3720 3
540 ● MARTINEZ Marina 760-721-2507 2
548 XXXX OO
550 ○ LARSEN R 760-757-7747 8
○ LARSEN Raymond P 760-757-7737 8

X E MINNESOTA AVE

X MINNESOTA AVE

604 ● MERITT-POWELL Michael OO 0
608 ● IACOVINO Dino OO 8
611 ● CAPRALIS Dean OO 3
614 ● ADAMS William OO 0
622 ● LARSEN Harold OO 4
628 ● ANDERSEN Dean OO 3
630 ● FLETCHER David OO 3
634 ● DAY Michael 760-433-3826 8
PENNER Majka L 760-757-3499 4
640 ● WILLIS Budd OO 9
642 ● HOAG Robert OO 9
644 ● RICHARDS Frank OO 3

X WISCONSIN AVE

★ 3 BUS 149 RES 40 NEW

GRANVILLE DR 92064 POWAY

WEALTH CODE 5

X CICERO WAY

13842 ● KLEINFELDT S 858-748-5460
13843 PEET R B Jr 858-748-3892
13848 WENDELN D C 858-486-3330
13849 ● ZACHRY David OO 4
13854 XXXX OO
13855 XXXX OO
13860 ● ROHR J D 858-486-1339 0

X EVANSTON DR

13900 ● SHIMIZU Bryon OO 0
13906 POHL Daniel E 858-513-7811 4
● WHITE Daniel OO 9
13912 ● LONGACRE Carl OO 0
13913 ● SELENSKY Ronald OO 2
13918 ● STOKES Thomas 858-486-9804 7
13919 ● MEEKS Randy OO 3
13924 ● STONE Robert OO 1
13925 ● SORENSEN Erik OO 0
13930 CUEVAS Brandy 858-748-3771 +6
● TURNER Daniel OO 4
13931 ● LEE Jae OO 0
13937 ● BUENGER Kristina OO +6

X DIVERSEY DR

★ 0 BUS 20 RES 2 NEW

GRAPE ARBOR CT 92064 POWAY

WEALTH CODE 9

17108 GALLAGHER Constance 858-674-4024 4
● STALEY John L 858-674-4024 4
17109 BOWNE John 858-485-0308
17115 ● HOBART J D 858-485-6737
17116 ● BETZ Callard OO 0
17124 ● MORLING Steven 858-676-5364 4
17132 ● LUEBBERT Herman OO 4

X GRAPE ARBOR WAY

★ 0 BUS 7 RES 0 NEW

GRAPE ARBOR WAY 92064 POWAY

WEALTH CODE 9

X GRAPE ARBOR CT

13103 ● GIL Karen 858-451-1654 0
13104 ○ BIRKENBACH Dale 858-676-0296 4
13112 ● PRESANT Larry OO 0
13120 ● BAI Chuanyong OO +6
13128 JACOWAY William H 858-487-0140

X VALLE VERDE RD

★ 0 BUS 5 RES 1 NEW

GRAPE FERN CT (98) 92131 SAN DIEGO

WEALTH CODE 8

11109 ● CHUN James OO 1
11110 ● TA Khang D 858-566-6693 8
11120 ● WYATT Elston OO 9
11121 ● MONROE D 858-547-0019 4
11130 ● GRAF John 858-530-0956 4
11135 XXXX OO

X WILLS CREEK RD

★ 0 BUS 6 RES 0 NEW

GRAPE LN 92029 ESCONDIDO

WEALTH CODE 6

X DEL DIOS HWY

9725 ● CATTERMOLE Steven OO 0
★ DEL DIOS TROPICALS 760-741-5133
9741 ARMACOST Michael 760-739-8205 4
● DEAN Michael OO 4
FORSETH Angie 760-747-2189 +6
9745 XXXX OO
9752 ● FINLEY Gregory OO 2
IRELAND Phillip 760-294-4534 +6
9761 ○ SOSS Jonathan 760-735-5887 2

X ELM LN

★ 1 BUS 8 RES 2 NEW

GRAPE ST 92054 OCEANSIDE

WEALTH CODE 2

X CHERRYSTONE ST

401 ● BISHOP Raymond OO 1
405 ● PERKINS John OO 1
409 ● OWEN Lyle OO 1
413 ● HINOJOSA Josefina OO 4

X NECTARINE CIR

417 ● TORRES Frank OO 1
421 ● CAPISTRAN Vernon OO 1
425 ● SANCHEZ Alice OO 3

X MULBERRY ST

★ 0 BUS 7 RES 0 NEW

GRAPE ST 92069 SAN MARCOS

WEALTH CODE 4

X BOUGHER RD

1010 ● SOTO-RIOS Allison 760-480-8353 4
1014 ● LEDDY William OO 4
1016 ● FOX Jamie OO 4
1020 ● MCCLURE Nona 760-480-2941 0
1022 XXXX OO
1024 ● FREY Marina OO 4
1030 ● MULLANEY Patrick OO 1
1032 XXXX OO
1034 ● SNOW Brenda OO 9
1036 ● MOORE Paul A 760-741-1853
1040 ● FOSTER Toby OO 4
1042 XXXX OO
1044 ● SCHOALES Robert OO 4
1050 ● MITCHELL Michael OO 4
1052 ● MONTILLUER Kathy OO 4
1054 ● MAINPRIZE Chrystal OO 9
1056 ● NORRIS Kathleen OO 0
1058 ● CRAWFORD Robt 760-743-0326
1060 XXXX OO
1062 ● HOBSON Michael OO ⊕ 3
1070 ● PREDEBON William 760-294-8896 9
1072 ● PEDROZA Joseph OO 4
1074 ● TOWNSEND Timothy OO 9
1076 ● BURCIAGA Jose 760-796-7543 4
1078 ● CARROLL Kristen OO ⊕ 4
1080 ● PONCE Jeffrey OO 2
1081 ● SIMMONS P 760-747-5177 3
1083 ● WORTH Donald OO 0
1084 ● MILLER Ryan OO 4
1085 ● RITCHIE Estela OO 0
1087 MOEDANO Antonio 760-746-5064 +6
● OLGUIN Maximino OO 4
1089 ● SNOW Leslie OO 4
1091 ● COOPER Michael OO 4
1093 ● BLABAC Paul 760-294-1098 1
1095 ● MURRAY Marianne OO 4
1100 ● MARISCAL Lucila OO 4
1102 ● KOZEL Robert OO 3
1104 ● GONZALES John OO 0
1106 ● HATFIELD Marcelene OO 3
1108 ● JOLLIE Gary OO 0
1110 XXXX OO

X FICUS LN

1112 ● CHUDOMELKA Thelma OO 8
1114 ● VERSTEEG P A 760-743-3740 3
1120 ● SEKERKE Stanley 760-743-3600 2
1122 ● CALDERON Graciela OO 4
1124 ● LOWE Luis OO 4
1128 ● BOBADIA Jaime 760-741-7593 3
1130 ● SPELLMAN Ronald OO 4
1132 ● SQUIRE Adam OO 4
1134 XXXX OO
1140 ● SHERLOCK Ben 760-294-2056 3

X PRIVET ST

1142 ● KOESTER Gary OO 3
1144 ● WHITE Aaron OO 4
1146 COLLINS Yvonne 760-294-8274 +6
1148 ● MUSCARELLA Joseph OO 2
PRESZLER Darell 760-746-7809 2
1150 ● SCOTT Delcena OO 0
1152 ● HERNANDEZ John OO 0
1154 ● KILIAN Roger OO 4

X ARBOR LN

★ 0 BUS 60 RES 2 NEW

N GRAPE ST 92025 ESCONDIDO

WEALTH CODE 0.2

X E VALLEY PKY

475 ★ NORTH CO ORTHOTIC& PROSTHETC CT 760-489-0533
★ SCOPE 760-489-0533 8
★ SCOPE INC 760-489-0533 8
★ SCOPE ORTHTCS& PRSTHTCS INC 760-489-0533 8
★ THOMAS CHUCK 760-489-0533
★ WILKERSON WAYNE 760-489-0533
500 . . . . . FOUR PALMS APTS
ALEXANDER Martha 760-294-3129 4
120 BOYD Daniel 760-294-3693 4
508 BROWN Daytha 760-294-1025 +6
COLLAMER Franchelle C 760-781-3132 4
FOX Sarah J 760-735-6092 4
125 GILL B J 760-739-1539
GONZALEZ Consuelo 760-738-9084 4
HANNA Edmond 760-432-8966 +6
LANIER Michael 760-294-8359 +6
MAROGY Thamer 760-737-2315 +6
MCKNIGHT Adam 760-735-9573 +6
130 SAMUELSON Brandy J 760-747-6482 2
303 SCHISSLER J 760-747-0404
112 SMITH Ryan 760-735-2932 4
505 WALTON Barbara 760-294-1817 4
500 . . . .
503 ARREOLA Graciela 760-839-3775 +6
C SANCHEZ Jose Luis 760-741-5024 7
505 . . . . . APARTMENTS
ACOSTA Jose L 760-489-8841 +6
BARON Agustin 760-480-2815 3
DUENAS E 760-737-0183 4
GARCIA L 760-432-0352 +6
GONZALEZ Antonio 760-739-5749 +6
HERNANDEZ Maria 760-781-1091 +6
RODRIGUEZ Lizeth 760-738-4540 4
SANCHEZ Jose Luis 760-738-5160 1
ULLOA Vilma 760-839-3886 4
VELEZ Lara Humberto 760-735-9013 3
505 . . . .
519 ● STEELE Stanley OO 0
527 ● VASQUEZ Pablo OO 9
537 BELLOSANTOS Victor 760-489-2760 9
● SANTOS Victor OO 2

X E WASHINGTON AVE

606 ALANIZ Nancy 760-735-8106 +6
ALVARADO Manuel 760-747-9076 4
DELRIO Graciela 760-884-0257 4
VALTASAR Evalia 760-489-8151 4
620 GARCIA Alicia 760-294-5848 4
625 ● ESTRADA Leonardo OO 9
626 ALAPIZCO Clemente 760-737-6758 4
GONZALEZ Maria 760-741-6037 4
ROMERO Miguel 760-233-1344 4
632 B CABANAS Ernesto 760-738-0126 3
633 ESTEVEZ Guillermo O 760-839-5915 4
● GOMEZ Wilfrido 760-738-6042 0
643 ESPINOZA Rosalba 760-741-4086 4
● SORTO Otoniel OO 9
651 BARON Francisco 760-743-6183 4
BRITO Bobby 760-740-5973 4
655 ALATORRE Eva A 760-738-8552 0
657 XXXX OO
658 XXXX OO
666 XXXX OO
667 ● MUNOZ Emilio OO 4
668 XXXX OO
672 XXXX OO
677 XXXX OO
680 CRUZ Aureliano Gomez 760-739-9567 2
● GOMEZ Aureliano OO 4
683 AGUILAR Placido 760-745-6486
691 XXXX OO
693 XXXX OO
702 IDALGO Juan 760-735-3341 +6
● VARGAS Ignacio OO 3
707 LOPEZ Deborah 760-294-4058 +6
MENDOZA Anselmo 760-737-5011 +6
709 GUTIERREZ Luz 760-480-0542 4
SANTIAGO Celia 760-839-3998 4
712 CASTANEDA Meneva 760-781-4072 +6
DIAZ Gallegos Marcos 760-738-1053 1
716 XXXX OO
718 XXXX OO
723 BELTRAN Esther 760-884-0471 +6
CARRILLO E 760-738-6861 +6
FRUTOS Antonia 760-233-1057 +6
724 XXXX OO
726 MARTINEZ Cristina R 760-839-2766 3
729 OLMEDO Elizabeth 760-432-8411 +6
VELASQUEZ Irma 760-796-4053 4
730 XXXX OO
737 A HIRST Shelly 760-480-2290 3
LAUHEAD Ron 760-480-0113 4
740 LOPEZ Ellu 760-489-4845 4
MARTINEZ Juan 760-738-4937 4
741 ● RODRIGUEZ Noe OO 4
743 MAYA Rosalba 760-743-4726 0
749 ● GRANADOS Jose OO 4
VALLEJO Ana 760-735-8582 +6
750 CASTILLO Maria S 760-480-7452 5
CHAVEZ Maria 760-745-4273 3
SOLORIO Maury 760-233-4929 +6
751 XXXX OO
757 ● SMITH Kyung OO 3
759 XXXX OO
764 GARCIA Miguel 760-294-5689 +6
● MIJANGOS Eusebia OO +6
765 ● BARRERA Juan OO 9
766 AVILA Juan C 760-480-5639 +6
767 BARRERA Juan 760-738-9709 4

X E MISSION AVE

★ 6 BUS 97 RES 24 NEW

N GRAPE ST 92026 ESCONDIDO

WEALTH CODE 4

X STANLEY CT

1005 ● GARLEJO Robert OO 4
1010 ● CARDOSO Isaias OO 9
1015 ● MATTHEWS Gary OO 4
1020 ● COURTON Douglas OO 3
1025 ARTL Russell 760-746-0364
● CRAIN Phillip OO +6
1030 ● HOMMEL Larry OO 4
1035 ARMSTRONG Christina 760-738-1222 4
1040 ● ARMBRUST Frank OO 8
1045 ● THOMPSON Philip OO 4

X WANDA CT

1050 ● FAJARDO Candelario OO 9
PEREZ Jesus 760-432-0541 +6
1055 ● MERRICK Rudy OO 0
1060 ● MARTIN Patrick OO 8
1065 WARD L 760-746-1088
1070 ● ISRAEL Ronald OO 8
1075 ● SUTTON John C 760-745-1716 3
1085 ● CRISTARELLA Joseph OO 8

X DIANE PL

1105 ● EMBRY Stanley OO 8
1110 ● CALVERT David G 760-747-1091 8
1115 ● RATZKE Stanley OO 8
1120 ● HAMMOND Gail Edw Sgt 760-737-9069 3
1125 ● GOMEZ Jorge 760-294-4302 3

X DEBBIE PL

1130 ● CIRIC Radoljub 760-741-9056
1135 ★ CE HEARD PLMBG AND APPLNC 760-745-6751 +6
● GARNER Wilbert 760-745-8491
1145 ● MAGUIRE J L 760-743-8560
1150 ● ALTAMIRANO Justino 760-746-6219 3
1155 ● HILLARD Roger OO 0
1160 ● FRAGO Paul OO 0
1165 ● ERICKSON William OO 8
1170 ● HERNANDEZ Emiliano OO 1
1175 ● KUGEL Kenneth OO 8
1185 ● HERNANDEZ Isabel 760-741-5314 4
1195 ● TOTH May 760-741-8701 0

X CATHY CT

1201 INTHANON Amphay 760-738-7032 5
● VONGKOTH Bounkong OO 4
1204 RICHARDSON Gary L 760-747-1063
1209 ● HELMS Leon 760-489-8658 0
1212 ● CRAFT Jimmie 760-432-0342 0
1217 ● CHAMBERS Richard OO 8
1220 ● HAMLIN Richard OO 0
1225 ● LESAC John 760-745-6574
1228 ● SHY Roy OO 0
1233 ● ALFER Anthony OO 2
1236 ● RICARDEZ Juan OO 4
1241 ● UREN Robert OO 3
1244 ● BERKEY Wm K 760-741-0268
1249 ARIAS Hector 760-233-0639 4
● ESTRADA Jose 760-740-5040 2
1252 ● ROMO Jesus OO 4
1257 BROCKWAY James P 760-432-8857 +6
● JUAREZ Holly OO 0
1265 XXXX OO

X SIGGSON CT

★ 1 BUS 53 RES 4 NEW

S GRAPE ST 92025 ESCONDIDO

WEALTH CODE 2.1

X E GRAND AVE

125 ★ KHOURY C P MD 760-743-1205
★ KHOURY KENNETH A MD 760-743-1205
★ NEWHOUSE MICHAEL MD 760-743-1205
★ PSYCHIATRIC ASOCTS 760-743-1205
★ SCHIFFMAN ANDREW MD 760-743-1205
126 ★ MILLENNIUM CHIROPRACTIC 760-739-8982 1
★ WEEKS DEANNA DC 760-739-8982 0
142 ★ ACUPUNCTURE& CHIRO CT OF ESCNDO 760-233-5886 4

X E 2ND AVE

211 ★ STEHLY ARTHUR J MD 760-747-6910
226 CARAPIA Esmeralda 760-839-5365 +6
MCCONKEY C M 760-747-7417 2
OCHOA Antonia 760-480-0935 +6

X E 3RD AVE

304 XXXX OO
307 NICHOLS Susan 760-741-6378 4
308 XXXX OO
314 XXXX OO
320 XXXX OO
321 BONAHOOM Neil J 760-738-9330 4
330 LOPEZ Clara 760-233-5062 +6
● ORTIZ Alfredo OO 4

X E 4TH AVE

406 DIXON Juanita 760-747-7458 4
409 ● PUTNEY Shelby OO
415 ○ ANDERSON Garth 760-740-5177 9
426 XXXX OO

X E 5TH AVE

510 BRAY Sueanne 760-743-1986 4
514 ● MILLS Mary OO 4
525 ● COSTELLO Daniel OO 4
536 HEARD Clarence E 760-745-3019

X E 6TH AVE

602 WILLIAMS Wm Lynn 760-743-2610 1
608 XXXX OO
625 ● HALL Kevin 760-432-8542 4

X E 7TH AVE

★ 9 BUS 22 RES 3 NEW

⊕=DO NOT MAIL

©HAINES & CO., INC. INFORMATION ON THIS PAGE MAY NOT BE KEYPUNCHED, ENTERED INTO A COMPUTER OR ...

N HICKORY ST 2006

HIBISCUS AVE 92064 POWAY

WEALTH CODE 6

X POINSETTIA DR
13900 BARNES Mike 858-748-4761 4
13901 HILL Lynn 858-513-3638 4
13902 XXXX OO
13903 XXXX OO
13904 BISHOP Jeff 858-486-4142
13905 SCHULTZ Timothy N 858-486-7252 +6
13907 XXXX OO
13908 XXXX OO
13909 BANUELOS Julio 858-486-7691 4
13910 AGIUS George 858-679-3438 4
13911 XXXX OO
13912 PERSALL Dennis W 858-679-9954 4
13913 XXXX OO
13914 CHAVEZ Charity L 858-679-3088 3
13915 STEINMETZ Melinda 858-748-2096 3
13916 ● WILSON George G 858-748-5831 9
13917 XXXX OO

X VIOLET DR
13918 BARTH C 858-486-1032
13919 ○ HUANG Jack Shong 858-486-7843 0
13920 FITGERALD Chris 858-486-5656 +6
13921 XXXX OO
13922 XXXX OO
13923 FUGUA Robin 858-679-0592 4
13925 ADAMS Ross F 858-748-0721
13927 XXXX OO

X EDGEMOOR ST
★ 0 BUS 25 RES 3 NEW

HIBISCUS AVE 92081 VISTA

X SYCAMORE AVE
2464 . . . . . APARTMENTS
AKHTAR Malekmaser 760-599-7246 +6
280 DANIELSON Tom 760-597-0886 4
275 FORESTER Sandra 760-727-7982 +6
280 GIBSON Matthew 760-727-2723 +6
HILTPOLD Roger 760-598-1047 4
JEZCEN Victoria 760-598-8543 4
ORTEGA Marcella 760-734-6536 +6
THORTON Timothy 760-598-6764 4
2464 . . . . . .
2470 ○ BOWDEN Lisa 760-727-5224 8
2503 ● DOWNEY Mark 760-599-4030
● DOWNEY Mark 760-599-7154
2507 HOUSE Grace 760-998-4990 4
2511 ● COLE Everett OO 8
2516 ● BAGSHAW Daniel 760-295-1982 3

X OLEANDER AVE
★ 0 BUS 14 RES 4 NEW

HIBISCUS CIR 92008 CARLSBAD

WEALTH CODE 2

X TAMARACK AVE
3710 ● VELASQUEZ Rico OO 4
3715 ● LANDIS Celia OO 4
SAMUELSON K 760-720-9316 3
3720 ● HENDRIX Vindel OO 3
3725 ● PARTRIDGE Kalko OO 9
3730 LASUA Marcella 760-729-2747 4
● VOORHEES Garry OO 0
3735 EISER George 760-434-6574 4
3740 XXXX OO
3745 ● DOUGHTY Dorothy OO 8
3810 ● HARROLD Cary OO 0
3815 XXXX OO
3820 ● WEDERKEHR James OO 0
3825 REDEN Dulce 760-434-1215
3830 BLAIR Leslie D 760-729-7761
3835 ● NASSIF George F 760-434-5240
3840 BROWN Malinda 760-730-3762 +6
3845 XXXX OO
3850 ● CARLSON Donald OO 4
3855 ● PAWLOWSKI Gene OO 0
3865 ● COOKE Rane M 760-729-9084
3880 ● VIGNE Thomas OO 0
3914 CLARK Wm J Mrs 760-729-5364
3915 ● HERSKOWITZ David OO 0
HOYNY Patrick A 760-729-2740 4
3925 ● SHINTO Stuart 760-720-2940 2
● SHINTO Stuart 760-720-1809 2
3926 ● SILVESTRI Michael OO 8
3930 ● OQUITA Matt OO +6
3935 ● WOOD William OO 1
3940 ● LITTLE Robert OO 0
3945 REILLY Bart 760-434-1425 4
3955 ● KNISLEY Pam 760-729-2723 1
3960 XXXX OO
3965 XXXX OO
3975 XXXX OO
3985 ● DOAN Larry OO 0
HASHIMOTO A 760-729-1314 +6
MURPHY Steven 760-729-5555 4
3995 PATTERSON Bobby J 760-729-2448
3997 ● GAY Claudia 760-729-3432
★ 0 BUS 41 RES 3 NEW

HIBISCUS GLN 92025 ESCONDIDO

WEALTH CODE 8

831 ● TAKEYA Mitsuko 760-747-3649 4
832 ● SHAFFER Teresa OO 1
837 ● LANGFORD Nancy 760-741-4980 +6
843 ● PROCTER William OO 4
844 ● DOLLINS Dave 760-743-8297 4
★ 0 BUS 5 RES 1 NEW

HICKORY CT 92011 CARLSBAD

X CEDARWOOD RD

X ALDERWOOD DR
903 ● GRAY Ken 760-931-0515e 3
905 ● KOSIC John OO 0
907 ● MILLS Jodi 760-918-0118
909 ● DAILEY Janice OO 0
911 ● SELWAY Donald OO 3
913 ● BLANCHARD Linda OO 0
★ 0 BUS 6 RES 0 NEW

HICKORY CT 92064 POWAY

WEALTH CODE 7

12646 ● SANTILLA Karen OO e 3
12649 ● HILBERT John OO 8
12650 XXXX OO
12653 ● OCONNOR David OO 4
O'CONNOR David 858-748-1562 7
12654 ● DOLAN Paul 858-679-3771 9
12657 ● BELZMAN Robert OO 0
12658 ● DAILEY Joseph OO 1
12661 ● MCALISTER William OO 0
12662 ● MURPHY Terry 858-748-5301

X HICKORY ST
★ 0 BUS 10 RES 0 NEW

HICKORY ST 92064 POWAY

WEALTH CODE 7

X BUTTERWOOD CT
13959 ● RENNECKER Jeffrey OO 4
13963 ● FREEMAN William 858-486-2093 3
13967 ● MCCARTHY Thomas 858-679-7661 0
13975 ● MOON John OO 8
13979 ● TAELMAN Michael 858-513-1777 9
13983 ● MINKOW Barry OO +6
13987 ● WILLETT David 858-486-0418
13990 ● HOWE Alan OO 4
13991 ● VIDAL Rose 858-679-9521 2
13994 ● POPEJOY Keith OO 2
13995 ● FARKAS Ronald 858-486-1059
13998 ● JOHNSON Gregory OO 4

X ROCKROSE CT
13999 ● MERCER James OO 8
14002 XXXX OO
14003 ● BERGER Morty 858-748-6595
● BERGER Morty 858-748-4076
14006 ● KOSTLAN Robert OO 8
14007 ● DETRICK Jeffrey OO +6

X SADDLEWOOD DR
★ 0 BUS 18 RES 2 NEW

N HICKORY ST 92025 ESCONDIDO

WEALTH CODE 0

X LANSING CIR
406 . . . . . HICKORYWOOD VLS
CARRILLO Manuel 760-884-0462 +6
CARRILLO Manuel 760-884-0480 +6
★ DOMINGO JESUS L 760-233-5076 +6
GARCIA Joaquin 760-839-2934 4
GARCIA Nazario 760-480-1260 4
GOMEZ Minerva 760-796-4312 4
★ HICKORYWOOD VILLAS 760-737-0688 2
JIMENEZ Buimaro 760-740-0746 +6
3 LOPEZ Jacinto 760-743-7520 +6
MARCOS Efrain L 760-751-3047 +6
MARTINEZ Ramon 760-781-5188 +6
1 NAVARRO Socorro 760-737-9154 2
RESENDIZ Edith 760-786-4518 +6
TOVAR Maria 760-884-0328 4
VALDEZ Vincent 760-739-5496 +6
16 VARGAS Rosa 760-233-5080 3
VARGAS Rosa 760-737-3032 3
406 . . . . . .
408 . . . . . APARTMENTS
AZARTE Lourdes 760-743-2940 3
CRISTOBAL Virves 760-291-1104 +6
CRISTOBAL Virves 760-489-7127 +6
GOMEZ Alejandro 760-735-8870 +6
HERNANDEZ Rosa 760-839-9809 4
LLAMAS Rocio 760-839-0788 4
MARTINEZ Kenia 760-233-7428 4
MARTINEZ R 760-743-3429 4
MATEO S Tomas 760-796-7718 +6
VIRVES Cristobal 760-480-2878 4
408 . . . . . .
412 FLORES Heriberto 760-233-8030 +6
● MEDINA Manuel OO 4
415 CRUZ Herbert 760-738-6272 4
HERNANDEZ Cristina 760-743-1989 4
MARTINEZ Douglas K 760-745-5285
416 . . . . . PALOMAR VILLA
AGUILAR Rosendo 760-745-0849 +6
CAMARGO Josefa 760-735-5853 3
CASTILLO Atanacia 760-781-1638 +6
COVARRUBIAS 760-745-2294 4
Veneranda
CRUZ Jeronimo 760-480-0590 4
25 GARCIA Apolonio 760-738-1266 2
GORDILLO Noe 760-233-5634 +6
2 HERNANDEZ Leonel 760-839-1470 1
HERNANDEZ Ruiz 760-735-9710 1
Juana
JIMENEZ Salvador 760-745-1274 4
MORALES Rosa 760-747-3578 +6
OLVERA Jessica 760-737-3590 +6
RAMIREZ Alejandro 760-747-4749 4
RAMIREZ Juan C 760-741-5311 4
ROJAS Ignacia 760-740-6968 +6
TELLEZ Pedro 760-735-8339 +6
VENEGAS Teodorico 760-294-8107 4
ZEPEDA Maria 760-739-5446 +6
ZUNIGA Israel 760-743-1834 +6
416 . . . . . .
418 . . . . . APARTMENTS
★ AUTUMNWOOD VILLAS 760-740-0082 4
CASTILLO Orfi 760-735-2966 4
GALLEGOS Ignacio 760-746-5468 4
MARROQUIN Gerardo 760-432-9135 4
MARTINEZ Jose H 760-294-8751 4
239 MERIDA Tomas 760-747-3716 4
MILLAN Hernandez 760-745-3516 4
PANIAGUA Damian 760-294-2259 4
36 PEREZ Natividad 760-735-8574 4
PILARES Martin 760-233-7875 +6
RAMIREZ Cruz Felipe 760-743-0164 4
RODRIGUEZ Martha 760-747-8646 4
SARATE Gregorio 760-781-4028 +6
SOTO Jose 760-489-2377 +6
TORRES Lorenzo 760-233-8826 +6
VASQUEZ Eufemia 760-839-5695 4
VERA Ricardo 760-738-8309 +6
418 . . . . . .
425 . . . . . APARTMENTS
GARCIA Maria 760-741-3943 4
GLASGOW Amanda 760-233-4097 +6
GONZALEZ Rosa 760-489-7094 +6
307 PERSEN Victor 760-746-5915 2
210 ROGERS Nathan 760-839-1229 1
425 . . . . . .
520 . . . . . APARTMENTS
BELTRAN Dolores 760-743-5421 4
FLORES Jose 760-294-8916 +6
MENDOZA Agustin 760-294-5929 4
PORRAS Dalila 760-745-0197 4
ZUNIGA Rosa 760-747-4823 +6
520 . . . . . .

X E WASHINGTON AVE
620 . . . . . APARTMENTS
CIRA Norma 760-432-8639 +6
MALDONADO Pedro 760-738-8339 +6
MOTA Monica 760-739-8803 +6
NYANG Thomas T 760-747-1948 +6
VILLAR Francisco 760-480-7584 +6
620 . . . . . .
635 ★ NEIGHBORHOOD HOUSE ASN HD STRT 760-737-9648 3
640 XXXX OO
645 GONZALEZ Antonio M 760-291-0380 +6
649 VIRELLA Alfredo 760-432-0566 +6
654 CELIS David I 760-291-0250 4
MASQUEZ Adelberto 760-489-7607 3
655 ● ANDERSON June OO 9
660 XXXX OO
663 ● BOSTON Sean OO 9
669 STRATFORD Lon 760-432-8782 2
672 FLORES Ivonne 760-738-9166 2
674 ADAMS Jack D 760-738-5225 4
675 ALTMAN Robert K 760-233-5751 1
678 MARTINEZ Carolina 760-796-4206 4
678 XXXX OO
680 XXXX OO
682 PEREZ Aurora 760-735-2863 4
685 JIMENEZ Lucio 760-745-1489
686 XXXX OO
695 ARZOLA Octavio 760-747-2177 4
701 ● CASTANEDA Daniel OO 4
HIDALGO Jorge 760-839-5732 4
704 ● MACIAS Victoria OO 4
705 ● MENDEZ Florentino 760-489-0399 0
708 CAMACHO Georgina 760-839-5905 +6
● VAZQUEZ Jorge OO +6
712 ● MARTINEZ Antonio 760-741-9078 0
713 PARR William 760-735-8935 3
716 MORENO Patricia 760-739-5511 4
● MOSQUEDA Martin OO 0
MOZQUEDA Claudia 760-839-2640 +6
717 ● LLAMAS Gonzalo OO 1
722 HERNANDEZ Enrique 760-738-9477 +6
MARTINEZ Evelyn 760-737-0181 +6
723 ● GARCIA Griselda 760-489-7708 4
728 XXXX OO
729 OSLIN Elwood R 760-746-4783
732 ● JIMENEZ Rodolfo 760-745-4645
733 ● LEMUS Freddy OO 0
736 CORZA Jesus 760-739-9970 +6
● NUNEZ Pedro OO 4
737 XXXX OO
742 ● GARCIA Jose OO 8
743 LEDESMA Arelia 760-737-0341 4
MENDOZA Alejandro 760-745-3698 +6
750 ● WIBIER Mike OO 0

X E MISSION AVE
★ 4 BUS 125 RES 46 NEW

S HICKORY ST 92025 ESCONDIDO

WEALTH CODE 2.3

X E GRAND AVE
140 ★ COE ROBERT L DDS 760-743-1896

X E 2ND AVE
215 . . . . . BUILDING
★ ALLERGY&ASTHMA MED GRP&RSRCH 760-480-0799 0
★ CHEN NANCY MD 760-747-1980 4
★ CHIANG LARRY C MD 760-432-6644
★ CHILDREN'S HSP 760-737-0281
★ CHILDREN'S HSP URGENT CARE 760-739-1543
★ CHILDREN'S SPECIALISTS OF SD 760-737-0197
★ COLLEGE JOSEPH C INC MD 760-747-1980 4
★ CUNNINGHAM BARI B MD 760-737-0197 4
★ DON DEBRA MD CARDIOLOGY 760-737-0197 4
★ DYNAMIC PHYSICAL THERAPY 760-839-2905 3
★ ESCONDO INC DERMATOLOGY 760-747-1980 +6
★ GROSSFELD PAUL CARDIOLOGY MD 760-737-0197 4
★ JOCKIN YVETTE MD 760-737-0197 4
★ JUST RICHARD G MD 760-747-8935 2
★ KASHANI IRAJ MD CARDIOLOGY 760-737-0197 4
★ KEARNS DONALD B MD CARDIOLOGY 760-737-0197 4
★ KIRKPATRICK STANLEY E - C MD 760-737-0197 0
★ LAROCQUE MICHAEL A MD 760-489-1226 2
★ LEWIS WILLIAM J B MD 760-737-0197 4
★ LIM MEERANA MD-CARDIOLOGY 760-737-0197 4
★ MAST ANTHONY E MD CARDIOLOGY 760-737-0197 4
★ NATIONWIDE FUNDING GROUP 760-735-6868 4
★ NESPECA MARK P MD CARDIOLOGY 760-737-0197 4
★ NORTH CO INTERNISTS 760-432-6644 1
★ NORTH CO SURGICAL ASSOCIATES 760-489-5955 1
★ OCHI JAMES W MD 858-792-4800 9
★ O'HALLORAN HENRY MD 760-737-0197 4
★ PAC ONCOLOGY & HMTLGY ASC INC 760-747-8935 +6
★ PINCOCK NORMAN W MD 760-432-6644 1
★ PIROUZIAN AMIR MD CARDIOLOGY 760-737-0197 4
★ REHAB WEST 760-738-7878 2
★ REHAB WEST 760-738-7876 2
★ RINDERKNECHT H R MD 760-432-6644 1
★ SAFI AKBER M MD 760-432-6644 1
★ SCHER COLIN A MD 760-737-0197 4
★ STEELE JOHN T MD 760-489-5955 +6
★ VELKY THOMAS S MD 760-489-5955 +6
★ WOLF CLIFFORD J DPM 760-489-0434 2
215 . . . . . .
224 ● BONK Eugene 760-741-1980
240 ★ FRICKMAN MICHAEL T DDS 760-745-0116
★ FRICKMAN ROBT C DDS 760-745-0116
★ KERBS JEFFRY DDS 760-746-3663 +6
★ MENTAL HLTH SYSTMS INC CAT 760-747-0205 5
★ MHS INC 760-747-0205 4
★ SEASTAR INC 760-739-9200 4
★ WEIGEL ROBT R DDS 760-741-5775

X E 3RD AVE
360 ANBE T 760-738-7416 +6
LONG Roy 760-233-5923 1
PUGEDA Debbie 760-480-9249 +6
RIVERA Richard 760-294-7148 +6

X E 4TH AVE
460 ● GARCIA Eusebio OO 4
466 ● LUCKY Jonathan OO 4

X E 5TH AVE
510 ARMENDARIZ Bertha 760-747-0661 4
● RAO Amar OO 4
516 ● RODRIGUEZ Eva OO 3
534 ● VOELKER Charles OO 4

X E 6TH AVE
610 ● SMITH Chris 760-480-1965 9
660 ● VANDERHEIDEN Woody 760-743-7721

X E 7TH AVE
706 SCOVIL Owen 760-745-4827
SCOVIL Owen 760-743-6948
719 XXXX OO
720 CLARK Karen L 760-741-0627 4
● JITTER Frank OO 8
730 XXXX OO

X E 8TH AVE
819 ● ROWE James OO 0
THOMPSON Stacey 760-746-8195 4
824 ½ ● MACLACHLAN Helen C 760-745-1914 7
839 XXXX OO
851 ● COLLINS Robert OO 3
852 XXXX OO

X E 9TH AVE
901 ● FUGATE Frank 760-746-7494 8
905 ● KOVACHY Elizabeth OO 0
937 XXXX OO
950 XXXX OO

X E 10TH AVE
★ 46 BUS 29 RES 8 NEW

HICKORY WAY 92057 OCEANSIDE

WEALTH CODE 3

X CURRY WAY
3700 ● ROBERTS Roy OO 3
3701 XXXX OO
3706 ● SCHOFIELD Rose 760-721-2962 0
3707 ● GILBERT Margaret OO +6
3712 XXXX OO 0
3713 ● VONZWECK Tim OO +6
3718 ● GESSINGER Raymonda OO 4
3724 ANDERSON Donald 760-722-5163 3
3731 ● BROWN Sharon OO +6
3732 XXXX OO
3737 TROTTER Earl 760-757-7515 4
3738 ● SEMRAU Diane OO
3743 ● CERNICKY Florence 760-754-8591 2
3744 ● SOMMERFELDT Paula OO +6
3749 ● WATSON Judith OO 0
3755 ● ECKLUND M E 760-757-2660 4
3761 ● FLORES Robert OO +6
★ 0 BUS 17 RES 5 NEW

HICKORYHILL DR 92024 ENCINITAS

WEALTH CODE 8

X WALNUTVIEW DR
201 ● SHARATZ John OO 0
207 SILVA Jose 760-633-1591 4
213 ● AGUSTIN Jesus OO 2
219 ● DICOLA Janice OO 0
225 XXXX OO

X CREST DR
233 XXXX OO
239 ● GAGNE Charles R 760-635-0213 2
245 ● CELMER Phyllis 760-942-0574
251 ● WOODS C Todd 760-753-7954

X DORIS DR
301 XXXX OO
307 XXXX OO
315 ● ANGUIANO Rigoberto OO +6
316 ● HAUSER Craig OO 8
324 ● LUEKER Daisy 760-944-1548 3
331 ● MORRELL Robert OO 1
332 ● BUTLER Joanne 760-944-8169 0
339 ● MCGMAW David L 760-632-1867 8
347 LOLLER Margargret 760-436-7996
355 ● OLSEN Jeffrey OO 0

X CHERRYTREE CT
363 VANLENNEP Alfred 760-632-6991 4
371 ● TOKORO David M 760-436-2773

X AHLRICH AVE
400 ● SCHAFTEL H 760-632-1881 0
401 ● FLOCKEN Thea 760-632-8432 1
407 ● APOTOVSKY Boris OO 2
410 ● BUSER Byron OO 4
411 GUERRERO Moises 760-479-0511 4
413 ● KEENE Catherine OO 4
415 ● SNYDER Michael 760-635-3615 4
417 ● THOMAS Christopher 760-635-0757 4
418 ● UKKESTAD Daniel OO +6
421 ● CARD Diana OO 0
★ 0 BUS 31 RES 2 NEW

HICKS ST 92054 OCEANSIDE

WEALTH CODE 8

X E MORSE ST
1528 ● MALONE Allen OO 7
1532 ● ESTRADA Dustin OO +6
1591 ● BROWN Jermil OO 0
1602 ● ESCAMILLA Stephen M 760-721-3296 3
1605 XXXX OO
1606 ● MEYERS Michael OO 0
1609 ● MASTERS A J Jr 760-757-0657
1610 ● SHULL Gladys 760-721-0254
1613 XXXX OO
1614 ● ZIMMERMAN Frank OO 2
1617 XXXX OO
1618 ● HARMENING James OO 4
1621 ● PHILLIPS Michael OO 4
1622 ● VANCE Mary Jo 760-757-0289
1625 ● HUITT John OO 9
1626 ● CANCHOLA Paul A 760-667-0721 4
1629 ● KNAPP Peter NARBETH Nick 760-231-1407 0
NARBETH Nick 760-231-1409 4
1630 XXXX OO
1633 ● FRITSCH Steven MALONE Allen 760-754-9067 3
1634 ● CITTEL Thomas E 760-757-3098
1637 XXXX OO
1638 ● ZICK Kimberly OO +6

X WHALEY ST
1702 ● NARBETH Marianne OO 9
1705 ● SANTOS Robert OO 3
1706 ● CRABTREE Nancy OO 2
1709 ● DAVIES Douglas F 760-757-0918
1710 XXXX OO
1714 ★ CLEAN AIR CERTIFICATION 760-726-2864 +6
★ CLEAN AIR CERTIFICATION 760-757-3589 +6
● ROTH Michael OO 0
WILLIAMS Sean 760-757-5928 +6
1715 ● BORER Robert 760-721-4475 7
1718 PEPPER David H 760-757-0290

X LAURALYNN PL
★ 2 BUS 34 RES 6 NEW

HIDALGO AVE 92117 SAN DIEGO

WEALTH CODE 5.7

4502 BATES Fred M 858-273-6390
4505 ● BATES Frederick RUSS Bonnie 858-274-6013 1
4510 ● SEYMOUR Patricia OO 1
4517 ● ABELIN Lawrence OO 9
4526 ● PARTRIDGE Carl R 858-273-7468e
4531 ● LANDHOLT Patrick 858-273-4348
4534 XXXX OO
4541 ● MCREE Duncan 858-483-7893 4
4545 KARPINSKI Henry 858-274-3786
4551 ● HURTADO Jose 858-274-7377 2
4562 XXXX OO
4571 ● GUNDERSEN R D 858-581-0969 9
4572 ● FERTEL Alexander OO +6
4581 DEL-HOTAL Diane T 858-272-7734 1
● HAINES James OO 4
4582 ● KNIES Leonard OO 4
4592 ● PEREUE Joseph OO 0

X FAWN AVE
4604 ● HARTER Robt H 858-273-2082
4605 XXXX OO
4615 ● MORRIS Dean OO 8
4624 ● DOYLE Andrew 858-731-1162 1
4625 XXXX OO
4634 ● MAHL Carol 858-274-5830 0
● MAHL Carol 858-274-9648 0
4635 XXXX OO
4645 XXXX OO
4646 XXXX OO
4655 XXXX OO
4656 ● DANDREA Timothy OO 0
4665 TRUEX Lillian 858-273-3275

X IDLEWILD WAY
4680 ★ ALCOTT ELEMENTARY SCHOOL 858-273-3415
★ ALCOTT EXTENDED DAY CHILD CARE 858-274-4509
★ SD ST ELEM ALCOTT 858-273-3415

X JEMEZ DR
4724 KELLY Irvin R 858-273-1177

X LUNA AVE

X MASSASOIT AVE
4805 ● GREENE Patricia OO 2
TUSHINSKI Brion 858-272-6106 4
4806 MACDONALD W 858-273-3124e +6
4807 XXXX OO
4814 XXXX OO
4816 RUSSO Giuzeppe 858-273-7113 4
4817 XXXX OO
4824 ● DELMASTRO Alfred OO 3
4825 ● LEE Jane OO 3
4826 BUCHANAN Alisha 858-483-3527 4

X NAUGATUCK AVE
4855 DO David 858-273-2604 4
● VANDANG Qua OO 4
4857 ● LE Trinh Q 858-490-0513 2
4865 ● CULBERTSON Gordon 858-270-7175 3
4866 ● MENDEZ Diego OO 4

X OSCEOLA AVE
4880 RECER James E 858-483-9829 3

X ARROYO LINDO AVE
4888 THOMAS Pat 858-274-0859 4

X HAVASUPAI AVE
4889 ● BOYD Janice 858-274-3900 3
4893 ● BONNY Craig OO 9
4896 ● HOLT Matthew OO 2
TONG Larry 858-270-3390 3
4897 ● SHOWALTER Nerlko OO 8

X BARBY PL
4902 XXXX OO
4903 ● JEROME M L 858-273-4015
4912 ○ SULLIVAN Marci 858-273-0412 2
4915 ● SPANG Alan OO 0
4923 NELSON M J 858-273-4048
4932 POWERS Orville G 858-274-2984
4942 BAGDASARIAN Mary 858-483-1296
4943 XXXX OO
4952 ● PRICE Jonas OO 4
4953 XXXX OO

X GALLATIN WAY
★ 3 BUS 64 RES 2 NEW

HIDDEN CANYON WAY 92054 OCEANSIDE

WEALTH CODE 2

570 B AUBLE Richard 760-433-2871 +6
C TAYLOR Cherita 760-722-1522 +6
590 VILLANUEVA Teresa 760-967-7729 2
B WILLIS Linda 760-754-9448 4
D ZEPEDA Umberto R 760-967-8862 2
600 ○ TADDEI Daniel D 760-757-8754 9
609 ● DICKSON J OO 4
610 DEFFENDALL James 760-967-6040 +6
B PADILLA Valerie 760-967-2782 4
620 ECKERT Susan 760-757-9767 +6

X HOOVER ST
★ 0 BUS 10 RES 4 NEW

HIDDEN CREEK LN 92026 ESCONDIDO

WEALTH CODE 5

X NORTH AVE
3008 ● VARONA Diaz OO 4
3031 BEERE Keith P 760-741-3393 3
● JOHNSON Jo OO 3
3051 ● VIEAUX Barry OO 9
3053 ● VIEAUX Kathleen 760-741-1059 9
● VIEAUX Kathleen 760-743-2877 9
3060 ● ARCARO Ricardo OO 4
3077 ● GLADDEN Michael OO +6
3079 TJALKENS Reindert B 760-747-2147
3081 ● PELL Gary OO 4
3082 ● SNYDER Gary OO 2
VALENTI J L 760-747-4945 3
3085 ● CORONA Jose OO 0
3087 DEGENARO Donald 760-743-4827
3089 ● LEONDIS Lisa OO 8
3093 ● HAYES Lucinda OO 0
KALISEK Johnny 760-741-8730 9
3095 ● BENITEZ Hugo OO 4
GILLEN Mauricio 760-839-7996 4
RODRIGUEZ Gricarda 760-737-8641 9
RODRIGUEZBENIT Hugo 760-737-0514 9
3097 ● MUSSMAN L 760-741-7947 2
● MUSSMAN R 760-741-7947 2
3099 ● HUTCHINS Thomas 760-745-4808
★ 0 BUS 24 RES 1 NEW

HIDDEN DUNE CT 92130 SAN DIEGO

WEALTH CODE 9

4905 ● SUKUMAR Ponani OO 0
4906 ● DOAN Jim C 858-259-8338 8
4912 ● WESTRICH Murray OO e 4
4918 ● SOFIANOS Dino OO 0
4919 ● MOKADEM Mohamed M 858-259-6852 8
● MOKADEM Mohamed M 858-259-9706 8
● MOKADEM Mohamed M 858-793-1739 8
4925 ● CAVAGNERO Alfred OO 0
4928 ● GEVERMAN Scott OO 0
GOVERMAN Scott 858-794-0015 8
4929 ● MISHAK Elizabeth 858-523-9291 4
4932 ● MOORE James OO 0
4935 ● DEUTSCH Carol OO 1
4938 ● BURSZTYN Leon OO 3
4942 ● WITTES Robert OO e 0
4945 ● BARBER Mark OO 1

X ASHLEY FALLS DR
4953 ● KELLEY Mark OO 1
4958 ★ CARMEL VLY GROUP 858-481-1984 4
PAUL Andy 858-792-7259 3
PAUL Andy 858-793-4676 3
PAUL Andy 858-481-2263 3
4962 ● EFFRON Rand OO +6
4963 ● HILLMAN Robert OO 8
4968 ● PERL Matthew OO 0
4969 ● SCHALLER Jeff OO 4
4972 ● HAYES Richard OO 8
4973 ● BROWN Sylvia OO 4
4982 ● INSIGNA Anthony OO 4
4987 RANA Sundeep 858-792-0774 +6
4988 ● ABDO Ghasson OO 4
4992 XXXX OO
4993 ● WOLCOTT Patrick OO 0
★ 1 BUS 31 RES 2 NEW

HIDDEN ESTATE LN (05) 92027 ESCONDIDO

3213 TURNER Lynette 760-746-7712 4
3221 BARRONSANCHEZ Ruben 760-233-1439 4
3255 XXXX OO
3258 BUFFUM Michael 760-294-2500 4
BUFFUM Michael 760-294-2728 4
3267 XXXX OO
3278 MONTALVO Kenneth 760-233-7454 +6
3289 WEAVER D M 760-737-7016 4
★ 0 BUS 8 RES 1 NEW

HIDDEN HILLS LN 92029 ESCONDIDO

WEALTH CODE 6

406 ● JOKSIMOVICH Vojm Dr 760-489-0156
● JOKSIMOVICH Vojm Dr 760-781-3887
409 ● LEE Carolyn OO 4
410 ● IVERS Jesse OO 8
415 ● PALMER Keith A 760-739-1153
419 CHSIEK R R Capt 760-747-8005
● RICHARD Clarence OO 8
420 ○ YEOMANS Edward W 760-432-9443 4
430 ● MCGHEE Darin OO 4
433 PINCKNEY Fred H 760-746-9561

X ALEXANDER DR
★ 0 BUS 10 RES 0 NEW

HIDDEN HVN 92084 VISTA

WEALTH CODE 7

3105 ● BURGAL Steve 760-631-0487
3110 ● ENRIQUEZ Manuel OO 0
3120 XXXX OO
★ 0 BUS 3 RES 0 NEW

HIDDEN LAKE LN 92084 VISTA

WEALTH CODE 6

X HUTCHISON ST
320 ● HAESSLY Justin OO 9
336 ● OSTERFELD Aullon OO 8
352 ● SHADLE Thomas OO 0
368 ● DREISCHMEYER Fritz 760-724-6024 9
388 ● HEPPNER John OO 0
392 ● BUNDY Melissa OO 0
★ 0 BUS 6 RES 0 NEW

HIDDEN MEADOWS RD (06) 92026 ESCONDIDO

10283 MEYER Lavern R 760-749-0548 +5
MORALES Nasario 760-751-2402 +5
10363 KANETIS Amy 760-751-1713 +5
★ 0 BUS 3 RES 3 NEW

HIDDEN OAKS TRL 92084 VISTA

WEALTH CODE 7

1204 ● PASCHAL Dan L 760-727-4677
1205 XXXX OO
1208 ● LEMASSENA Richard 760-599-8877 2
1211 XXXX OO
1221 ● ARNOLD Merlt OO 0
1234 KOONS B 760-727-0594
1243 ● CLARK C W 760-727-1543 4
1286 ● FLECHAS Luis OO +6
1297 ● IRISH Edythe OO 4

⊖=DO NOT MAIL
© HAINES & CO., INC. INFORMATION ON THIS PAGE MAY NOT BE KEYPUNCHED, ENTERED INTO A COMPUTER OR PHOTOCOPIED, IN ANY MANNER WHATSOEVER EXCEPT AS AUTHORIZED IN WRITING BY HAINES & CO., INC

TP	Adjoining	Source
-	✓	Haines Company, Inc.

N. Fig St. 2006

1053 XXXX OO
1055 ● MASCHUE David OO 1

X GRAPE ST
★ 0 BUS 27 RES 2 NEW

FIDDLETOWN RD 92064
POWAY

WEALTH CODE 9

X TIERRA BONITA RD
14043 ● MORANVILLE Richard 858-748- 3157
14044 XXXX OO
14051 ● REYZER Kendall C 858-748- 0356

X DERRINGER RD
★ 0 BUS 3 RES 0 NEW

FIDELIO CT (97) 92131
SAN DIEGO

WEALTH CODE 8

X FIDELIO WAY
11703 ● ROMERO Guillermo OO 1
11704 ○ LORENZ Anna M 858-538- 1819 3
11709 ○ PEARSON Douglas R 858-547- 8903 7
11712 ● DOAN Michael OO 9
NGUYEN Linda 858-566- 0394 4
11715 ● EVERETT Tracey 858-549- 6639 4
11720 ● MCDANIEL Lawrence OO 9
11723 XXXX OO
11734 ● ROSE Monica OO +6
11735 ● KOPENHAVER John OO 9
11744 ● BUSBY Cheryl OO +6
11747 ● COOPERMAN Daniel OO 9
★ 0 BUS 12 RES 2 NEW

FIDELIO WAY (97)
92131 SAN DIEGO

WEALTH CODE 8

X EVERGOLD ST
12115 ● SCHENK Brian S 858-695- 3088 2
12125 ● KLIMPEL K 858-547- 8024 7

X FIDELIO CT
12141 ● GOMBERG Rich 858-636- 4156 9
12153 ● CHEUNG Joachim OO 9
12160 ● HU Xiayuan OO 2
12161 ● MARTIN David 858-630- 0520 +6
● MARTIN David 858-880- 2991 +6
12171 ● COSTA Ellen OO 4
12172 ● RITCHIE Gary 858-549- 2943 7
12181 ● PEREZ Manuel OO 1
12184 ● BREWER Jeremy OO 3
12189 ● BRAVO Alexander OO 0
12195 ● CHEVALIER Diana OO 1
12196 ● BOGARD Brand OO 0
★ 0 BUS 14 RES 2 NEW

FIELD ST 92117
SAN DIEGO

WEALTH CODE 7

X ERIE ST
4411 GLOVER Richard 619-276- 0870
4414 ● AMES Stephen B 619-276- 1442

X FALLBROOK LN
★ 0 BUS 2 RES 0 NEW

FIELDBROOK WAY
92027 ESCONDIDO

WEALTH CODE 7

2641 ● MILLER Noah OO 0
2651 ○ EARL Linda 760-745- 5546 3
2661 ● VALENTINO Joseph OO 0
2671 ● MAYBURY Stephen 760-489- 5343 7
2681 ● SAMANIEGO Manuel OO 4
2691 ● ZARATE Arturo 760-747- 5590

X RED ALDER PL
2700 ● BESCHEN John OO 0
2701 ● BINGHAM Winston OO 4
2710 ● PARKER Andrew OO 0
2711 ● KANG Eunkoo 760-480- 6106 8
2720 ● COE Fred OO 0
2721 ● NAVARRO Manuel OO 3
2730 XXXX OO
2731 XXXX OO
2740 ● NELSON Linda OO 4
2741 ● TAMAYO Heriberto OO 0
2750 XXXX OO
2751 ● MORENO Saul OO 0
2760 ● HALL Roger M 760-741- 3384
2761 ● CALVILLO Anita OO 4
2770 ● HUYNH Anh OO 0
2771 ● PAWLOWSKI Greg OO 4

X STONEYBRAE WAY
2781 BURKE Katherine 760-737- 6763 4
● EARP Wyatt OO 0

X STONEYBRAE PL
★ 0 BUS 24 RES 0 NEW

FIELDCREST PL 92027
ESCONDIDO

WEALTH CODE 6

2509 ● JOHNSON David OO 0
2510 ● PRUSINSKAS John OO 0
2515 ● PARKER Glynn OO 0
2518 ● JOHNSON Randy OO 4
2523 ● CARATACHEA Jesus OO 4
2526 MORENA Rocio 760-294- 5638 +6
● REVELES Sergio OO 1
2531 DRUMELL Tracy 760-743- 7454 4
● MOEN James OO 0
2534 XXXX OO

X S ORLEANS AVE
★ 0 BUS 10 RES 1 NEW

FIELDGATE RD 92056
OCEANSIDE

WEALTH CODE 6

4561 ● STINSON Brian OO 0
4564 ● FRASER Pamela OO 8

4565 ● MARTIN Vern OO 0

X EVENING CANYON RD
4569 XXXX OO
4571 ● OWEN Jim 760-726- 1386 1
● OWEN Jim 760-941- 4973 1
4574 ● EINERTSON Mitch 760-758- 4122
4575 ● STENDEL Mark 760-840- 1312
4578 ● SLEIGH Joshua OO 4
4580 ● BEVERAGE EXPRESS 760-941- 9114 2
● MIRRET Charleen 760-630- 0994 0
4581 ● NORELL Ronald OO 4
4582 ● SPEAKMAN Robert OO 1
4583 ● BRICKLEY Kevin OO 0
4584 ● CLARKE Jeffrey OO 1

X WINSLOW RD
★ 1 BUS 14 RES 0 NEW

FIELDSTONE LN 92024
ENCINITAS

WEALTH CODE 6

X WILLOWSPRING DR N
702 ● DEADERICK David OO 4
708 ● HELMER John 760-943- 7009 1
720 ● HIGGINS Andrew OO 1
726 ANDERSON M J 760-942- 0726
732 ● PHILLIPS Eric OO 8
737 ● ROHERTY James OO 2
738 ● ROSA Randy OO 0
744 ● FISHER Pat 760-944- 8811 3
749 ● FINCHER Royce OO 8
750 ● NOEL Wesley 760-479- 1887 3
755 ● REAGAN William OO 9
756 ● COOPER C 760-943- 0353 3
● COOPER R 760-943- 0353 3
761 ● PAPPAS Jamie OO 9
762 ● KROEKER Leonard OO ⊕ 0
768 ● MAZONE Keith 760-942- 3262
773 ● LORENC Gary OO 8
774 ● SCHNEIDER Roger OO 9
780 ● LABAR Scott OO 8
785 ● ROBERTSON W OO 8
786 ● CLYMAN Timothy 760-942- 9068 8
787 ● FATICA Cynthia OO 0
790 ● PAEZ Jose 760-753- 3809
794 ● NASCIMENTO Brian 760-943- 1707
798 ● IVY Jason 760-943- 6941 4
799 ● HENSLEY Brent OO 0
★ 0 BUS 26 RES 0 NEW

FIELDTHORN ST (04)
92127 SAN DIEGO

9704 ● PRESCOTT Debra OO
9708 ● LEEDOM Gregory OO
9720 ● CZERNIAK Chad OO
9724 ● SHERAFATMAND Sam OO 4
9728 ● ALBANO Kathelyn OO
9732 ● BANKS Joann OO
9736 ● ABRENICA Lawrence OO
9740 ● FRANCISCO Eladio OO 3
9744 ● ONEILL P 858-674- 4345
9748 ● PIERSON Harold OO +6
9752 ● REYES Miriam OO
9756 DRUMRIGHT Thomas 858-676- 0657 4
● HALILI Edlyn OO 4
9803 ● BARNEY Gene OO 3
9805 ● HUFFORD Jeanne OO 2
9807 ● SULENTIC Christopher OO 4
9809 ● CHAN Eric 858-451- 2698 +6
9811 ● OSSA Marie OO 8
9813 ● ZHANG Jing OO 8
9815 ● WLODARZ Angela OO 0
9817 ● LIN John OO 0
9819 ● SALDA Audrey 858-312- 1259
9821 REINHART Carl 858-312- 1881 4
9823 ● MULLOY Michael OO 0
9825 ● MARTINEZ Luis 858-692- 0639
9827 ● RAMDI Jyothi OO 0
9829 ● ZOU Ming 858-674- 1008
9831 ● WANG Chia-fang 858-451- 2678
9835 ● FOLWARSKI Richard OO 0
9837 ● NGUON Sari OO
9838 ● BARNACHEA Daniel OO
9839 ● CHAKRADEO Amit 858-673- 3775
9841 ● CHEN Tao OO
XIAO Yue Huan 858-673- 9568 4
9843 ● PALMROOS Michael OO +6
9845 ● EGNEW Bruce OO 3
9847 ● ESTEBAN Victor OO
9849 ● BERKSON Brent OO ⊕
9851 ● GALLARDO Jose OO 4
9853 ● ONEILL Martin OO 4
9854 ● BAGTAS Marcelino OO
9855 ● AMIRI Malina OO ⊕ 4
9856 ● SOLTER Scott OO
9857 BARK Sagarika 858-592- 6620 +6
● MOHANTY Susanta OO +6
9858 ● SUMMEROUR Leroy 858-312- 1792
9859 ● PEEL Brian 858-451- 1556
9860 ● HARRISON Alex OO
9861 ● SCHULMAN Steven OO
9862 ● MACASIEB Josefa OO 4
9863 WILLIAMS R P 858-312- 1715 4
9864 ● KIM John OO
9865 ● COUEY Randall OO 9
RANDALL Couey 858-676- 0338 4
9866 ● DEZA Raymond OO ⊕
9867 ● KIM Frank OO ⊕
9868 ● ATIENZA Jan OO
9869 ● MARTINEZ Leopoldo OO 3
9870 ● HO David OO
9871 ● ROXAS Rolando OO +6
9902 ● BAHINI Henri 858-673- 4095 +6
9903 ● PELMIANO Rhodel OO 4
9904 ● SMITH Elizabeth OO
9905 ● SERVANT Guy OO
9906 ● CHON Michael OO
9907 ● RANDALL Judith OO
9908 ● LEE Frank OO 4
9909 ● WELGEMOED Thomas 858-312- 1217
9910 ● LYNCH William OO
9911 ● OLARTE Venancio OO
9912 ● BACCUS Audrey OO 0
9913 ● ESPINELI Roberto OO +6
9914 ● DUMO Elygen OO
9915 ● REID Jeffrey OO 7
9917 ● RUTHER Paul OO
9921 ● POCOCK Jeffery OO +6
9923 ● MCLAUGHLIN Colleen 858-312- 1576
9925 ● SANTAN Prashant OO
9927 ● TERRY Donald OO
9929 ● CHO Nam OO
9931 ● WILLIAMS Keith 858-673- 4447 3
9933 ● SATO Hiroharu OO
9935 ● AIZATE Jaro OO 3
9937 ● RODRIGUEZ Rodriguez 858-674- 9897
9939 ● WALLSTRUM Cassandra 858-312- 1859 4
● WALLSTRUM Cassandra 858-451- 8599 4
9941 ● OROZCO Valerie OO
9943 ● LI Jiabo 858-675- 9686
9945 ● NGUYEN Phong OO +6
9947 ● MENG Michelle 858-676- 0229
9949 ● SUWANDY W 858-312- 1577
9951 ● BARRON Jonathan 858-312- 1562

9953 ● HAN Sangdon 858-592- 0462
9955 ● GONZALEZ Candido OO 4
9957 ● MUNAR Armando OO +6
9959 ● MALLARI Noe OO +6
9961 ● WANG Peina 858-673- 9267
9963 ● MADRID Moises OO +6
9965 ● MUNSON Paul OO +6
9967 ● PADUA Ronald S 858-675- 9548
9969 ● LUCAS Brian OO
9971 ● ROBINSON Colleen OO
9973 ● PFEIFER Christopher OO
9975 ● OWENS Reed OO
10003 ● MORALES Robert 858-675- 1563
10006 ● HUANG Buwen OO
10008 ● SADOUGHI Fatemeh OO 4
10010 ● LABARRE Victor OO 3
10011 ● BRUNSELL John OO 0
10014 ● SABATER Aurora OO 4
10015 ● GUHA Biswarroop OO +6
10018 ● NGUYEN Tom 858-676- 0443
10019 ● LEE Thomas OO 2
10022 ● LEE Thomas OO
10023 ● OCONNOR Lualhati OO +6
10026 ● KIMBER David OO
10027 ● HUANG Yu 858-312- 1341
10030 ● NGUYEN Quang 858-312- 8460 +6
10031 ● LE Khoa OO 3
LEACH Michelle 858-312- 1373 4
10034 ● MOLLICA Michael OO 4
10035 ● KODAD Donna OO
10043 ● NGUYEN Whatnam OO
10047 ● GARZA Manuel OO 4
10051 ● LEE Sangmin OO
10055 ● CAMPBELL Hall 858-312- 1849 4
10063 ● RODEWALD Jeff OO
10067 ● PETRELLA R B 858-673- 0664
10071 ● TORRES Jose OO
10075 ● GUDA Srinivas 858-673- 7636
10079 ● CHILLA Rajashekar 858-592- 0267 4
10083 ● SAYADI Hamid OO
10091 ● SY Kinh OO
10095 ● SERVILLON Ferdinand OO 4
★ 0 BUS 134 RES 18 NEW

FIELDVIEW WAY 92064
POWAY

WEALTH CODE 8

X TRIUMPH DR
14701 ● HARPER William OO 0
14713 ● BICA Vito OO 8
14717 ● HIRANO Hank 858-679- 8128
● HIRANO Noriko 858-679- 8128
14725 ● HUSTON Gerald OO 8
14733 ● GARCIA Andre OO 0
14741 ● SCHAEFER Ronald OO 8
14749 ● ELDER Thomas OO 8
14757 ● BRIDGER Ronald OO 4
14765 ● MCGARRY John 858-679- 9690 4

X POWAY HILLS DR
★ 0 BUS 10 RES 0 NEW

FIESTA DR 92064
POWAY

WEALTH CODE 5

X CORONA WAY
12819 XXXX OO
12821 XXXX OO
12822 BUTLER D D 858-486- 3502
12823 XXXX OO
12824 RIDE Dawn M 858-748- 3706 3
12825 XXXX OO
12827 XXXX OO
12829 SACKS Mary 858-679- 0148 4
12830 PORTER Matthew 858-883- 2786 +6
12831 BROWNING Arthur 858-748- 4326 4
12832 CRAWFORD Joe 858-748- 5675 4
12834 XXXX OO
X DANA VISTA ST
★ 0 BUS 12 RES 1 NEW

FIESTA GLN 92027
ESCONDIDO

WEALTH CODE 5

2032 XXXX OO
2033 ● DESLAURIERS Andrea OO 4
2036 ● HMOUD Iyad OO 0
2037 ● SMIRNES Sophia OO 0
2040 ● BRUMFIELD Andrew OO 4
2041 XXXX OO
2044 ● MARTIN Timothy OO 9
2045 ● JACOVINO Patrick OO 9
2048 ● JOHNSON Michael OO 2
2049 ● JONES Berry OO +6
2053 ● CLARK Robert OO 0
2056 ● BRIDGEWATER Jd 760-740- 2402 2
2057 ● COLBOURNE William OO 4
2060 ● FENTON Jerrod C 760-745- 5671 2
2061 ● RODRIGUEZ Jose OO +6
★ 0 BUS 15 RES 2 NEW

FIESTA ISLAND RD
92109 SAN DIEGO

1750 ● BOY SCOUTS OF AMERICA 619-275- 3384 4
★ 1 BUS 0 RES 0 NEW

FIESTA WAY 92057
OCEANSIDE

WEALTH CODE 4

4202 COLON Sixto 760-721- 1344 4
● GUZMAN Frank OO 3
JORDAN Rosie 760-967- 7672 9
● PONTIGON Luisito 760-722- 1473 4
● VOSBURG Reginald OO 3
4210 ● DEANDA Xavier OO 1
FITZGERALD Jessica D 760-754- 8843 +6
● POFFENBERGER Edwin OO 4
● SOMMER Sean OO +6
● TABANA Ralph OO 4

X LA CASITA WAY
4218 CANALETTI Mary Jo 760-722- 4631 4
● GILLIAM Todd OO 3
● HENKE Daniel OO 3
● JOHNSON Gregory OO 4
LITTLE Anthony 760-966- 1137 +6
LITTLE Marilyn 760-966- 1137 +6
● MOORE David OO 2
● PROULX Vivian OO 4
● RODRIGUEZ Tony OO 0
● ZAMORA Frank OO 4

4225 AGUILAR Isabela 760-754- 8623 4
● BIEBER Leroy OO 0
● BRUNDAGE Edward OO 3
● DURAN Marco 760-433- 3202 3
GONZALEZ Lourdes 760-757- 5297 4
● SAENZ Mark OO 3
● TAITANO Wesley OO +6

X MISSION GATE DR
4232 ● BATTISTONE Robert OO 4
● GOULETTE Korey 760-231- 1132 0
JUAREZ Mario 760-629- 9083 +6
● LARSON Chris OO +6
● MOBLEY Keith 760-439- 9266 4
● MORROW Todd OO 4
● REYES Elmer OO +6
● SIVA Amara OO 4
● WOHLFORD Corazon 760-722- 2039 2
4240 ● CUNNINGHAM Thomas OO +6
● GATELEY Deanna OO 3
● HILL Melvin OO +6
● WILLIS Remedios OO 3
4248 ● CHERRY Steven OO 4
● CYRUS Icy OO 3
● ESCOBEDO Leonardo OO +6
● GOMEZ Jennifer OO 4
● GONZALEZ Mike OO 4
● GUERRA Victor 760-231- 7178 4
HERSHBERGER Douglas 760-529- 5161 +6
KENNEDY Krystal 760-966- 0421 +6
● KOCHER Eric OO 4
● RUHE Jacob OO 4
★ 0 BUS 50 RES 14 NEW

E FIG ST 92028
FALLBROOK

WEALTH CODE 1

X S MAIN AVE
131 ★ CHICAGO TITLE CO - SCNDO ESCRW 760-728- 3882 1
★ COX TAXATION & ACCOUNTANCY CORP 760-723- 5090 4
★ EFFICIENCY PLUS 760-731- 7000 4
★ EFFICIENCY PLUS 760-451- 9269 4
★ HODAPP & HODAPP CPAS 760-728- 1158 8
★ HODAPP ED CPA 760-728- 1158 8
★ LIVE OAK ESCROW 760-728- 3882 8
★ TRIP & TOUR PACIFIC 760-451- 1001 2
145 ★ BARDEEN INSURANCE AGENCY 760-728- 0633 7
★ CA CONSTRUCTION CONSULTANTS 760-723- 6110 +6
★ ENGINEERING DOCUMENTATION SYST 760-728- 8455
★ FARMERS INS BARDEEN PETER 760-728- 0833 7
★ NORTH CO INSPECTION SERVICES 760-723- 3100 +6
★ WELBURN GOURD FARM 760-728- 4588 +6

X S VINE ST
210 ★ FLORES DANL DDS MS 760-728- 1182 4
★ GORNIK ADVERTISING 760-731- 8100 3
★ HODAPP BILL CPA 760-728- 1158
★ KOGA INSTITUTE 760-723- 8195
★ MARESCHAL MICHAEL D CPA 760-723- 1213 1
★ PAGET JOHN C CPA 760-728- 5818 8
220 ● VAZQUEZ Richard OO 4
222 ● MENDEZ Jose OO 4
233 ALTEN Chris 760-723- 2320 4
246 ● TRITCHKA Curtis OO
248 XXXX OO
310 XXXX OO
330 BRAUCH Ernest 760-731- 6257 +6
● TRITCHKA Curtis OO 4

X S ORANGE AVE
★ 20 BUS 8 RES 4 NEW

N FIG ST 92025
ESCONDIDO

WEALTH CODE 1.3

X E GRAND AVE
130 ★ HOUSE OF HEARING 760-746- 3474 4
★ HOUSTON MARGIE MA 760-746- 3474 4

X E OHIO AVE

X E PENNSYLVANIA AVE
201 ★ ESCONDO CONVALESCENT CENTER 760-738- 6520
★ PALOMAR VISTA HEALTHCARE CNTR 760-746- 0303 1
206 XXXX OO
214 VENTURA Veronica 760-741- 3189 +6
220 RODRIGUEZ E 760-839- 2382 3
226 REED Michael 760-432- 9635 4

X E VALLEY PKY
428 ★ LIBERTY HOMES 760-489- 5774 4
454 . . . . . CREEKSIDE VLAS
AGUILAR Lucrecia 760-735- 4917 +6
ALVARADO Candido 760-294- 4157 +6
ANDRES Andres 760-796- 4736 4
CARDENAS 760-746- 9388 3
Guadalupe
CASILLA Genaro 760-741- 7142 4
CAZARES Alejandro 760-747- 1982 4
FUENTES Margarita 760-489- 0875 4
GARCIA Maria 760-480- 8948 +6
17 GONZALEZ Ester 760-745- 2136 4
GONZALEZ Juventino 760-739- 9313 4
GUTIERREZ Norberto 760-684- 0445 +6
2 HERNANDEZ Javier 760-737- 9078 7
16 MORENO Teodora 760-738- 9453 4
OLEA Sefarina 760-745- 3956 4
PANTALEON 760-756- 7547 +6
Mercedes
PEDRO Samuel 760-839- 5308 4
24 RAMOS Eva 760-741- 5923 4
15 RODRIGUEZ Judith 760-432- 8546 +6
RODRIGUEZ Judith 760-294- 6519 +6
ROJAS C Uvaldo 760-432- 0998 +6
SIMON Domingo Pedro 760-747- 2503 1
VILLEGAS Jose 760-746- 2549 4
454 . . . . . .
500 XXXX OO
501 XXXX OO
502 RAMIREZ Librado 760-743- 6276 4
VIGIL Panfilo 760-489- 0161 4
503 XXXX OO
505 ● AVILA Alfredo OO 4

506 . . . . . APARTMENTS
AMBRIS Gloria 760-740- 9047 2
15 AMBRIZ Jose A 760-737- 5145 2
MARTINEZ Fernando 760-739- 1598 +6
12 PEDRO Julio 760-739- 9265 4
RIVERA Miguel 760-489- 6935 4
9 SIMS E M 760-839- 6196 2
TAPIA Teofila 760-489- 2977 3
TELLO Julian 760-727- 0327 1
URIOSTEGUI Jose Luis 760-747- 1321 +6
506 . . . . . .
515 ● GONZALEZ A 760-233- 9970 4
525 ● BALLARTA Patronilo OO 0
535 CANO Delfino 760-745- 3719 4
CRUZ Isidro 760-746- 6246 +6
● LUIS Agustin OO 4
545 GARCIA Lucinda 760-294- 3056 +6
LOPEZ Maria 760-839- 6472 4
● QUEZADA Sylvia OO 2
RAMOS Silvia 760-747- 1956 4

X E WASHINGTON AVE
610 ● OROZCO Margarito OO 0
613 DOMINGUEZ Arturo V 760-743- 6590 4
RODRIGUEZ Lucila 760-884- 0584 +6
● VELAZQUEZ Rafael 760-884- 0469 9
616 ● MARTINEZ Juan OO 4
620 ● ENCISO Jacinto OO 4
623 . . . . . APARTMENTS
BARRAGAN Alfredo 760-781- 5368 4
CASTILLO Jovita 760-741- 3064 4
CORDOVA Jose Luis 760-884- 0482 +6
203 CRUZ Marco A 760-740- 9208 4
LEON Maria Mercedes 760-489- 8669 4
MALDONADO 760-796- 4283 +6
Servando
MARTINEZ Elizabeth 760-294- 6209 4
PACHECO Emiliana 760-743- 0944 4
★ PARKWOOD VILLAS 760-747- 8877 3
RAMIREZ Nicolas 760-741- 4973 4
ROJAS Dionicio 760-736- 5240 +6
SERRANO Francisco 760-743- 4761 4
VARGAS Umalda 760-839- 5795 +6
623 . . . . . .
626 ● GUZMAN Domingo OO 4
REYES Ramon 760-745- 5841 4
630 ● GASPAR Antonio OO 0
633 B BROWN Wendy 760-729- 7258 4
GARCIA Epigmenia 760-480- 5863 4
GOLDAN Lloyd F 760-747- 4381
RODRIGUEZ Jaime 760-739- 7652 4
638 ● ALVARADO Cayetano OO 0
642 ● DORADO Maria OO 1
646 ● RAMIREZ Ramos Ray D 760-737- 8962 9
664 MENDEZ Jimmy 760-746- 0691 +6
702 . . . . . APARTMENTS
FRANCO Adriana 760-480- 8328 +6
GUERRERO Monica 760-761- 1824 +6
LEAH Martin 760-480- 1848 +6
LOPEZ Jaime 760-743- 5421 4
MCGOWAN Forrest 760-746- 2351 2
101 MCGOWAN Forrest 760-671- 1234 2
OROZCO Monica 760-746- 2409 +6
702 . . . . . .
704 . . . . . APARTMENTS
CASIAN Estela 760-432- 8318 +6
219 HERNANDEZ Alberto 760-432- 6334 2
HERRERA Martinez Katina 760-739- 0655 2
MORGAN Jeremy 760-839- 5677 +6
120 MEJIA Maria 760-839- 6480 3
★ SD SUNRISE MANAGEMENT COMPANY 760-741- 5902
704 . . . . . .
706 . . . . . APARTMENTS
CASTILLO Juan 760-884- 0304 4
CORTEZ Martha 760-432- 8192 3
LE Bill Triet 760-480- 1275 +6
MOREHEAD Kathleen 760-480- 7563 4
RODRIGUEZ Ambrocio 760-739- 1065 4
706 . . . . . .
724 MORENO Cristina 760-294- 5981 +6
725 . . . . . MALIBU TERRACE
36 ARREDONDO Amelia H 760-489- 5471 3
ARREOLA Dorotea 760-233- 7418 3
BALDERAS Teresa 760-737- 0356 4
CALDERON Jorge 760-735- 9811 4
CARRASCO Ricardo 760-884- 0444 +6
CASTANEDA Paula 760-741- 1095 4
CERVANTES Perfecto 760-489- 7986 2
CORONA Felipe 760-737- 5050 4
CRUZ Fernando 760-884- 0019 +6
DIMAS Zavala 760-740- 2461 3
Maldonado
DOMINGUEZ Maria 760-781- 3496 +6
DUARTE Miguel 760-747- 0237 3
FUENTES Juan 760-480- 9090 +6
GALAN Yesenia 760-839- 3816 4
GARCIA Maria 760-740- 6930 4
GARCIA Sabas 760-432- 6317 4
GRANADOS Dorotea 760-480- 5816 3
GURROLA V Maria Lourdes 760-739- 8631 +6
58 GUTIERRES Alexander 760-294- 6159 +6
GUTIERREZ Nereo 760-745- 2165 +6
HERNANDEZ Jose Luis 760-839- 0756 4
HERNANDEZ Lazaro 760-432- 6946 4
IBARRA Mario 760-738- 1537 2
JUAREZ Anastacia De Ramon 760-746- 2583 4
JUAREZ Angel 760-884- 0426 4
★ MALIBU TERRACE 760-747- 2024
MANRIQUE Jose 760-294- 0537 +6
MANZANO Nicolas 760-884- 0469 +6
MARTINES-BARVO Humberto 760-738- 4534 2
51 MARTINEZ Aquilino 760-741- 2403 2
MARTINEZ Eneida De Jesus 760-743- 2801 2
MARTINEZ Jorge 760-489- 1057 2
MARTINEZ Nicolas 760-745- 7894 2
Manzano
MATEO Pedro 760-739- 9457 +6
MENDOZA Angel 760-739- 8513 3
MENDOZA Carlos 760-233- 5843 3
MENDOZA Luis 760-884- 0542 3
MOISES Agustin 760-746- 6289 +6
34 MONDRAGON Maria Carmen 760-737- 5035 8
MONFIL Sergio 760-745- 1640 8
MONTEJO Domingo A 760-489- 2693 8
MORENO Rogaciano 760-485- 6923 4
NCENCISO Nalley 760-489- 8916 +6
ORTEGA Ricardo 760-747- 9133 4
1 OSUNA Juana 760-741- 1003 4
PASCUAL Luciano 760-233- 1052 3
PASCUAL Mario 760-747- 7154 3
PASCUAL Martin 760-741- 2553 3
PINALOZA Humberto 760-746- 8921 4
RABAGO Ismael 760-740- 0136 +6
RAMIREZ Lizeth 760-489- 2637 +6
RAMIREZ Martin 760-735- 2892 +6
RAMIREZ Marta H 760-781- 5727 +6
RAYO Elpidio 760-432- 0564 +6
RIOS Abraham F 760-839- 3169 3
RODRIGUEZ Angel 760-233- 3974 4
RODRIGUEZ Angel 760-798- 4713 4
ROJASS Francisci 760-745- 3748 4
ROMERO Delia 760-746- 3903 4

RUIZ-SANCHEZ Christobal 760-737- 3129 4
SANCHEZ Gerardo 760-741- 1534 4
SERRATO Marcela 760-480- 1733 +6
SOLORZANO Angela 760-480- 7865 +6
TABA Tomas 760-233- 5898 +6
URDIERA Mateo 760-839- 5637 3
URIOSTEGUI Rey 760-740- 1773 4
VAZQUEZ Antonia 760-747- 1245 4
VIDA Reyna 760-745- 2390a +6
725 . . . . . .
727 VERDUSCO Rocio 760-884- 0411 +6
754 . . . . . MONTEREY MANOR
AVALOS Alda 760-740- 6904 4
AVALOS Silvestre 760-738- 0594 4
GARCIA Julio 760-440- 1493 3
GARCIA Veronica 760-294- 8195 3
GERMAN Dionicio 760-745- 2784 4
GONZALES Orlando 760-480- 2915 4
GONZALEZ Ludivina 760-233- 7485 4
JUAN Mendoza 760-489- 8942 3
MENEZ Josefa 760-741- 0927 4
★ MONTEREY MANOR 760-747- 9919
SANCHEZ R 760-489- 0413 4
SIMA Maria 760-735- 9417 +6
SOLORIO Judith 760-233- 1281 4
754 . . . . . .

X E MISSION AVE
★ 9 BUS 177 RES 50 NEW

N FIG ST 92026
ESCONDIDO

WEALTH CODE 1.8

X E MISSION AVE
810 VALENZUELA Anadelia 760-745- 7641 +6
816 HERNANDEZ Gerardo 760-884- 0033 +6
MURILLO Artemio 760-432- 9215 +6
817 ● HUERTA Annie OO 2
819 ● DELGADILLO Cirio OO 0
820 ● GUILLERMO Sabino OO 0
821 ● BADILLO Alejandro OO 0
822 DOMINGUEZ Josefina R 760-738- 1655 2
823 ● CHANTHANALAY Bounsay OO 4
824 CORONA Jaime M 760-839- 0327 4
● MARTINEZ Jaime OO 4
825 ● ARRIAGA Zefarino OO 0
GARCIA Manuel 760-233- 4982 +6
OCAMPO Zefarino 760-839- 5108 +6
RICO Uriel 760-737- 0597 4
826 XXXX OO
827 . . . . . APARTMENTS
BERNAL Heliodoro 760-294- 7220 +6
CARRANZA Maria 760-440- 2491 4
CASTELLANO Laurendo 760-233- 5737 +6
COLIN Balmaro 760-233- 1354 4
CORTEZ Felix 760-740- 0832 +6
CRUZ A Pablo 760-839- 0813 3
C3 CRUZ Victor 760-747- 5741 3
B24 DELFIN Miguel Angel 760-743- 5158 4
ESPINOZA Ruth 760-432- 0685 4
GE FELIX Zen 760-741- 2641 4
FELIX Zen 760-480- 8970 4
FLORES Teresa 760-291- 0461 4
GUTIERREZ Bertha 760-737- 7122 4
HERNANDEZ Armando 760-839- 5317 0
LOPEZ Jorge 760-480- 5831 +6
A9 MARCOS Maria 760-480- 8810 4
MARTINEZ Jorge 760-489- 1042 4
MAYA Maria Elena 760-739- 8160 +6
MENDEZ Eugenio 760-745- 3778 4
MORALES Blanca 760-740- 5024 4
MUNOZ Miguel 760-741- 1670 3
NUNEZ Clara 760-839- 5875 4
OLIVARES Daniel 760-294- 6634 +6
PALACIOS Sonia 760-781- 4299 4
PEREZ Hector 760-291- 1165 +6
PEREZ Israel 760-746- 2308 +6
C4 PILAR-ROJAS Jose 760-738- 4839 1
RAMIREZ Ornelas Sofia 760-432- 5945 1
REFUGIO Jose 760-294- 5263 +6
ROJAS Gloria 760-233- 0478 3
ROSALES Jose 760-739- 6323 +6
★ ROSE ROSS 760-737- 0938 9
SANCHEZ Jesus 760-489- 8504 +6
SMITH K D 760-294- 7143 +6
VIVAS Maria 760-747- 4865 4
WILLIS C 760-737- 8335 +6
ZOVARRUBIAS Ricardo 760-747- 4788 +6
827 . . . . . .
830 ● APAGALANG Reydell OO 4
832 ● MORENO Manuel OO 4
834 ● KHANJUOW Ashok OO
836 ● LINARES Alejandro 760-737- 9147 8
838 ● SANDOVAL Jose L 760-740- 5119 7
840 ● CASILLAN Jennifer OO 1
842 ● RAMIREZ Roberto OO 3
VELEZ Dariasso 760-745- 0903 +6
844 ● PAHURIRAY Louie OO 0
846 ● GONZALEZ Hildegardo OO 4
848 ● GONZALEZ Jose OO 0
850 ● CASTRO Miguel OO 0
852 BALLARD Sarah 760-480- 1330 4
● JOHNS Sandra OO 3
MIRANDA Bertha 760-884- 0493 +6
854 ● GALUEZ Brandy OO 3
860 ● DELAPENA Efren OO 4
862 ● JALBUENA Erwin OO 3
864 ● GARCIA Marco OO 4
866 ● RONCAL Oliver OO 2
868 OROZCO Maria 760-741- 0693 +6
● VARGAS Odilia OO 4
870 ● RAMIREZ-OLVERA Uriel OO 3
872 ● THOMPSON Michael OO 0
874 ● GREEN Lei OO 4
876 ● FAMULARCANO Evangeline 760-743- 0304 3
901 ● ARCE Santiago OO 4
E ● MOLANO Leodegario 760-781- 1298 4
REYES Irene 760-233- 9626 4
A ● SOTO F Maria OO 3
D ● TORRES Esteban 760-743- 0510
902 B ● CARDENAS Jose 760-480- 5884 4
● CARRILLO Maria G 760-233- 4160 4
★ J N L ENTERPRISE 760-871- 8700 1
● MARTINEZ Jaime OO 4
C ● MENDOZA Amparo 760-741- 0945 3
D ● MENDOZA Macario 760-743- 3738 3
E ● VEGA-ZAVALA Maria OO 3
903 ● ALCEA Charles OO 3
A ● GARCIA Irene 760-781- 5149 4
B ● NGUYEN Bey OO +6
F ● ROBLES Luis 760-746- 4045 6
C ● RUIZ Esmeralda OO +6
H URRUTIA Joel 760-746- 5263 4

®=DO NOT MAIL
© HAINES & CO., INC. INFORMATION ON THIS PAGE MAY NOT BE KEYPUNCHED, ENTERED INTO A COMPUTER OR PHOTOCOPIED, IN ANY MANNER WHATSOEVER EXCEPT AS AUTHORIZED IN WRITING BY HAINES & CO., INC

TP	Adjoining	Source
-	✓	Haines Company, Inc.

VALLEY BLVD 2006

4335 ● BARRON Robert OO 8
4336 ● BURSON Anita 858-272-0277 0
4344 ● SAVOIE Paul OO 8
4349 ● WRIGHT Mona 858-272-3851 0
4352 ● BIXLER William OO 0
4359 ● GARDNER Tera OO 8
4360 ● SWEETMAN John 858-272-3063 3
4369 ● BROADWELL Rebecca OO 0

X KLEEFELD AVE
★ 0 BUS 14 RES 0 NEW

VALLEJO CT 92117 SAN DIEGO

WEALTH CODE 5

X VALLEJO AVE
4320 ● SAVAGE Matthew 858-581-2512 4
4321 ● FERNANDEZ Jose 858-581-0504
4330 ● HOLCOMB Marcialene OO 9
4331 ● BELL Eun 858-272-5926 4
★ 0 BUS 4 RES 0 NEW

VALLERY CT (04) 92130 SAN DIEGO

WEALTH CODE 9

X SEAGROVE ST
5225 ● BERMAN Andrew OO 4
5230 XXXX OO
5235 ● GOTTA Brian P 858-794-0855 1
5240 ● LAWLOR William OO 2
5245 ● NEVELSON Alexander OO
5250 ● WALLENSTEIN Robert OO
5255 ● KALER Timothy OO 3
5260 ● GARCIA-MURIEL Veronica OO 4
5265 ● LIN Ted OO 1
5275 ● LEE Joo OO 0
5280 ● ROTHMAN Steven OO +6
5290 ● GALLAGHER Frank OO
★ 0 BUS 12 RES 1 NEW

VALLEY AVE 92075 SOLANA BEACH

WEALTH CODE 2

X GENEVIEVE ST
618 ★ EL JARDIN HAIR& NAILS 858-481-6011
621 CERVANTES Jesus E 858-509-4786 4
★ TONY'S JACAL RESTRNT 858-755-2274
623 BARRAGAN Maria F 858-481-7640 +6
625 ESPARZA N G 858-755-2289
X JUANITA ST
630 ● HERNANDEZ Danny OO 3
633 BAZAN Elizabeth 858-793-7145 +6
GRANADOS Eduardo 858-259-5769
ZAMORA S 858-720-1879 +6
636 ● CONTRERAS Jess OO 8
HUECIAS Arcelia 858-755-5297 +6
637 ★ BROWN JOHN F ASCTS 858-481-1990
★ DANIEL MORGAN'S AUTOMOTIVE 858-259-1291 0
★ FISKE BROWN JOHN ASSOCIATE INC 858-481-1990
★ JOHN FISKE BROWN ASSOCIATES 858-481-1990
★ OBENSKI KENNETH PE 858-481-1990
646 ★ BRION & REILLEY INC 858-755-9011 4
★ WARDELL BUILDERS INCORPORATED 858-793-4190 4
650 ★ DON CHUY 858-794-0535
651 SANCHEZ Ralph G 858-755-5468
X VERA ST
660 XXXX OO
672 ARRASOLA Julio 858-509-1401 9
MARQUEZ Pricilla 858-481-7206 9
½ AKINO Cecilia 858-792-7352 4
676 ALTO Ruben 858-755-2410
679 ARRAZOLA Ligoria 858-481-9951 4
ESTADO Alejandro 858-259-0231 +6
FIGUEROA Maria 858-259-9697 +6
LLAMAS Lourdes 858-794-0528 4
691 . . . . . APARTMENTS
AGUILAR Jose 858-794-9084 4
F AGUILAR Luis 858-350-1746 4
B ARAZOLA Marcos 858-481-3470
ARRAZOLA Salvador 858-523-9256 +6
C MENDIETA S 858-792-0436 8
691 . . . .
X HERNANDEZ ST
700 ● SALAS Julio 858-481-3860 3
701 XXXX OO
710 ★ BAKER IRON WORKS 858-755-2255
715 ★ SOLANA BCH CTY PARKS&REC 858-793-2564
718 ESPANA Gerardo 858-350-6578 0
● FUNK Robert OO 3
720 ● OHNESORGE Rhonda OO 2
724 GRANADOS Jesus C 858-755-2727
732 ● CASTRO Domingo OO 4
735 TORIVIO Juana 858-794-8970 4
740 AMADOR Martin 858-755-0781
● CASTRO Domingo OO 0
743 XXXX OO
747 XXXX OO
X CASTRO ST
805 . . . . . SILVERADO APTS
AFRASIABIPOUR Afrasiab 858-793-1494 +6
ARREGUIN Elizabeth 858-794-4063 +6
ASKEROVA Elvira 858-755-2563 +6
BASILEY J 858-350-0998 4
BELL Esther 858-792-8942 4
120 CARROLL Norma 858-792-7958 4
102 CLEMENT Frances 858-792-7898
127 COONS Helen 858-481-6224 9
DELOEONARDIS Jay 858-794-9205 +6
213 DEPOLO Joseph T 858-755-4913 4
FOROUGH P 858-523-0480 4
105 GRAFF Greg 858-793-8897 4
218 HARTMAN Diane 858-792-8520 4
KEEFER Gaye 858-755-5857⊕ +6
KENT James 858-481-4264 +6
KIM Luke 858-259-5910 4
200 MILLER John 858-847-0306 4
MOHAMMEDI A 858-792-7346 4
216 PARKER L B 858-259-1565
151 ROSCOE Edward 858-523-9704 3
★ SILVERADO APARTMENT 858-755-5995
214 STEELE Richard 858-794-5375 4
221 TAYLOR Richard G 858-350-9908 1
217 THURMAN Peter 858-847-9365 3
TOPLINGRUD Dorothy M 858-793-1439 +6
253 TUCKER Robert 858-350-8903 3
VERNINI Anna 858-792-5819 4
255 WARNER Lenore F 858-350-6568 4
131 WOOD Gordon 858-259-9523 +6
805 . . . .
811 ● ZIPKIN Diana OO 4
813 ● BROWN Patricia OO ⊕ 1
815 ● VINCENT Jeff OO 3
817 XXXX OO
821 ● BOSIER Cindy OO 4
823 ● VENUGOPAL Raveendran OO 4
825 ● BAY Michael OO 1
827 PATTON C A 858-755-6612
X VIVA CT
831 ● WILSON Timothy OO 2
834 XXXX OO
836 FLOHR Lynda A 858-350-8276 4
838 XXXX OO
839 ● KUMLIN Chris 858-345-1299 4
840 XXXX OO
841 ● LINDENFELD Ira OO 9
842 ROBINSON Brian 858-259-5972 4
843 ● HILL Wesley OO 0
KRANEK D 858-792-8817 4
845 CLINTON P 858-481-2833 4
● ELVINGTON Dan OO 0
847 ● MILLER Barry L 858-755-4277
848 XXXX OO
849 ● HONG Jane OO 8
850 XXXX OO
851 ● WISE Tricia OO 4
852 ● COCCELLATO Marco OO 2
853 ● GREHL Michael OO 4
854 ● ALVA C 858-794-7283 0
856 GARCIA Juan M 858-792-6042 4
● KIRK Jan OO 4
857 ● CROWDER Charles 858-793-5366 3
858 XXXX OO
859 ● LEUNG Dwight OO 0
X STEVENS AVE
X TURFWOOD LN
924 XXXX OO
932 ● GONZALES Sara 858-345-1021 4
934 HILL Bill 858-481-7674
936 ★ CARDINAL BOOKKEEPING 858-481-0249 4
944 XXXX OO
946 ● ALLAN Bernice OO 8
948 ● MCDERMOTT Leanne 858-345-1772 3
NATIONS Tamara 858-792-5638 2
NATIONS Tamara 858-792-5648 2
950 ● ROSEN Susan 858-720-1750 2
954 ● KREMS Daniel OO 3
958 ● ROBBIN Candis OO 9
960 ● NICHOLAS Tom OO 4
964 ● DECKEY George B 858-792-9557 3
968 ● LINK Tracey 858-720-8483 2
X HIGHLAND DR
★ 14 BUS 111 RES 15 NEW

VALLEY BLVD 92025 ESCONDIDO

WEALTH CODE 0

X E GRAND AVE
127 XXXX OO
129 XXXX OO
131 HERNANDEZ Juan 760-745-7392 +6
133 DE Leon Perla 760-746-0617 3
151 XXXX OO
153 XXXX OO
155 JAIMES Obdulia 760-745-6297 4
X E VALLEY PKY
★ 0 BUS 7 RES 1 NEW

VALLEY CENTER RD 92027 ESCONDIDO

WEALTH CODE 7

X E VALLEY PKY
24730 ● PELLICANE Anthony OO
24940 ● CARO Leticia 760-741-2618
25015 ● WIBERG Arland OO 4
25125 CHAVEZ Benito 760-735-9166 3
OLMOS Maria 760-746-0153 +6
★ 0 BUS 5 RES 1 NEW

VALLEY CENTER RD 92082 VALLEY CENTER

WEALTH CODE 5.2

X RIDGE RANCH RD
26945 ● GROOVER Richard OO 4
JURESICH Frank 760-749-2504 4
26951 ● PENWRIGHT Allen OO 9
X BANBURY DR
26963 XXXX OO
27251 ★ RANCHO VALLEY REALTY 760-749-3133 1
X WOODS VALLEY RD
27301 ★ COLDWELL BKR RES BRKRGE VLY 760-749-5655
27305 ★ VALLEY RANCHO MRKT 760-749-5344
27315 ★ WYNN ENGINEERING INC 760-749-8722 4
27319 ★ CODECORRECT 760-751-0600 4
★ DESIGN ETC 760-749-1188 4
27327 ★ PALOMAR AUTO PARTS 760-749-7777
★ VIC'S TOWING & GARAGE 760-749-1078 4
27335 ★ COLLECTOR'S CHOICE 760-749-3033 4
27337 ★ RED HAWK REALTY 760-751-3522 +6
27341 HERNANDEZ Hortencia 760-751-1083 4
HERNANDEZ J 760-749-3064 4
★ RED HAWK REALTY 760-749-7830 4
27343 . . . . . APARTMENTS
DETELLEM Keith 760-751-0251 0
GARCIA Maria Beatriz 760-749-4281 1
HANSEN Tim 760-749-7584 +6
MCHALE Eileen 760-749-6218 +6
VILLALOBOS Albert 760-751-1381 3
VILLALOBOS Albert 760-751-7499 3
27343 . . . .
27350 ★ CURVES 760-749-7271 4
★ TERRY'S HAY & GRAIN 760-749-9328
★ TROPICAL VALLEY TAN 760-749-9898 4
27354 ★ KARCHER-AMERICAN KLEANER 760-749-1120 9
★ VALLEY CAR PARTS 760-749-8228 0
★ VALLEY CENTER AUTO PARTS 760-749-1120 0
27356 ★ LOTTERY TCKT SLS PPA BR'S 760-749-7650
★ PAPA BEARS RSTRNT 760-749-7650
27357 ★ MIKE ZAJDA INSURANCE AGENCY 760-749-5553 1
★ PAUMA VALLEY INS AGENCY 760-749-2383 0
27358 ● AGUERO Benito OO 2
27364 ● GREENE Ronald OO 9
27370 ● VANWYK John OO 9
27378 ● SABBARA Elias 760-749-4905 4
27380 ● JOCKINSEN Erik 760-751-1051
● JOCKINSEN Erik 760-749-2425
● JOCKINSEN Erik 760-749-2393
27384 ● SASS Jean L 760-749-3595
27402 ● FRINCHABOY Wm F 760-749-9769
27421 ★ THE TRAILER CENTER INC 760-749-5199 2
27427 ★ VALLEY CENTER EQUIPMENT RENTAL 760-749-1780 4
27444 ○ MORREO Michael 760-749-2634 3
27448 ● JUSTIS Jos Scott 760-749-3517
27452 ● MARROQUIN Jaime OO 0
27455 ★ TOM W HARDWARE&LMBR 760-749-0200
★ WALLACE LMBR& HDWR 760-749-0200
X CHARLAN RD
X MIRAR DE VALLE RD
27522 ● BARRY Susan 760-749-0804
27525 ★ INTERACT BUSINESS GROUP 760-751-0773 +6
★ MEDIACOM 760-749-1402 4
★ SMYLIE JOHN ATTY 760-751-5435 +6
★ VALLEY CENTER LIFE & ANNUITY 760-749-1791 +6
27537 ★ VALLEY CENTER FOODS 760-749-9088
★ VALLEY CENTER FOODS MEAT DEPT 760-749-4810
27545 ★ MEDINA EADES DDS 760-749-8824
27554 ★ OAK REALTY& FINANCIAL SERVICES 760-751-8524 3
27634 KONYN John J 760-749-2717
KONYN John J 760-749-1055
MONTANO Rodrigo 760-749-2463 +6
27765 MCLEAN William 760-749-9388 4
X SUNDAY DR
27818 ACEVEDO Kimberly 760-749-2978 +6
★ MDE LEON CONSTRUCTION MGMT 760-749-0101 +6
★ OLSON TOWN& COUNTRY REALTY 760-751-1100
★ P & C MOTORS 760-749-3710 +6
★ SUN COUNTRY PROPERTIES 760-751-2200 +6
★ VALLEY CENTER C OF C 760-749-8472 4
27825 KOBEL Stephanie 760-749-5384 4
27845 A KIAR Rod 760-749-5442⊕ 3
WALTERS Mark 760-749-6396 4
27847 ★ TERRY'S AUTO REPAIR 760-749-3443 9
★ VALLEY CENTER TIRE 760-749-0551
27861 ● COTE Arthur OO 2
27905 GONZALEZ David 760-749-4211 4
27918 RIZO Santiago 760-749-3003
27923 ○ RODRIGUEZ Glenda 760-751-2510 0
27927 ● SMITH Robert OO +6
27929 ● ONOFRE Ismael OO 2
27930 ★ MATTHEWS & O'DONNELL REAL EST 760-749-3349
★ MATTHEWS PATK ATTY 760-751-1114
27932 ★ COUNTRY CUTS ETC 760-749-9611 +6
27936 ★ VALLEY BARBER 760-749-1069 7
27938 ★ RIGGS BARBARA A CPA&ASSOCTS 760-749-3640 +6
27939 ● LIPINSKI Robin OO 9
★ VALLEY CENTER PRINTING 760-749-8428 4
27940 ★ VERTREES ROBERT DC 760-749-8211
27943 ★ POWERLAND EQUIPMENT INC 760-749-1271 9
27948 ★ RESER'S ORNAMENTAL IRON 760-749-1199
27957 CARNEY Gary W 760-751-1727
27959 ★ FAT IVORS RIB RACK 760-749-0600 4
★ VALLEY CENTER POOLS&SUPPLIES 760-749-4990 3
27960 ★ VALLEY CENTER MUFFLER&AUTO SV 760-751-0063 3
X OLD RD
27971 ● BARNARD John OO +6
27975 ● RODDY William OO 0
28010 ★ VALLEY CENTER OIL CORP 760-749-1281
X LILAC RD
28185 XXXX OO
28189 ● BIUNDO Luigi OO 4
CALOGERO Dicarlo 760-751-4145 4
DICARLO Calogero 760-751-8914 2
28195 ● BRUNT Donald A 760-749-4206 9
28303 ● CHRISTENSEN Sidney OO 4
28319 ● STREBLOW Cory B 760-751-9780 9
28325 ● FRANCIS Brett OO 1
28350 MCMANN Wm W 760-749-1275
SMITH Jeff 760-751-9401 +6
28359 ● GONZALES Augustin OO 1
28363 MATEOS Francisco 760-751-0983 0
RIVERA Jose Luis 760-749-7981 4
RIVERA Raul 760-749-0278 4
RIVERA Salvador 760-751-9582 4
28403 ● WAITE Danny OO 4
X CHAPARRAL TER
28485 ● OWENS Robert OO 3
28511 XXXX OO
28515 MALDONADO Antonio 760-749-0970 4
28517 ● OSWALT Roger OO 4
28521 ● MAHONEY Greg 760-751-4019 9
28525 ● BOHORQUEZ William OO 9
28537 JENSEN David 760-749-8547 4
● WIDNER Arthur OO 2
X CANYON RD
28602 ● DELEON Michael 760-749-8213 0
28630 ★ ANN'S SCHOOL OF DANCE 760-749-1617
★ CALIFORNIA CAPITOL GROUP 760-749-6136
★ CROSSROADS HEALTH CENTER 760-751-2208 +6
★ FLOWERS BY GRAND AVE FLORAL 760-751-5171 4
★ GRAND AVE FLORAL 760-751-5171 4
★ LEGENDS HAIR STYLES 760-751-9355 0
★ MIMI'S NAILS 760-751-0833 9
★ RELIABLE LENDING 760-749-6833 +6
★ RHINEHART CHAZ DC 760-751-2208 +6
28714 ★ CRAYCHEE LEO MD 760-749-7770 8
★ PENCE BUILDING ENTERPRISES INC 760-749-6149 8
★ STEHLY GROVE MNG 760-749-4552
★ VALLEY CENTER PEDIATRICS 760-749-7770 8
★ VALLEY CENTER PRO MSSGE THRPY 760-751-5303 8
28732 ★ KRUEGER REALTY 760-749-0999 3
28735 XXXX OO
28743 ★ CHILDREN'S MEDICAL GROUP 760-749-5666
★ DECHAIRO DOUGLAS MD 760-749-5666
★ EDWARDS BOOKKEEPING 760-749-0753
★ GREB DAVID C MD 760-749-0824
★ JOHNSON ROY R MD 760-749-0824
★ MCHALE J S DMD 760-749-1123
★ VALLEY CENTER FAMILY PRACTICE 760-749-0824
28746 ★ GINA'S HAIR SALON 760-749-2344 4
★ PEPPERONI'S 760-751-0077 9
28747 ● HINOJOSA Javier 760-751-8460 3
● HINOJOSA Rafael 760-749-7682 3
28904 ★ LILAC GARDENS 760-749-0577 8
★ ROBERT'S LANDSCAPE MAINTENANCE 760-749-2083 9
★ SHOEMAKER REALTY 760-749-0313 2
★ VALLEY CENTER NURSERY 760-749-0577
★ VALLEY CENTER WIRELESS 760-749-0828
★ VALLEY SCRTY SHOP 760-749-1472
X INDIAN CREEK RD
29105 ★ VALLEY CENTER CHRISTIAN BOOK 760-749-0095
★ VALLEY CENTER COMMUNITY CHURCH 760-749-5151
29115 . . . . . BUILDING
★ BOX OFC & SHIPPING OUTLET THE 760-749-6840 +6
★ COMNTY PHAR OF VLY CNTR 760-749-1156 9
★ COUNTRY JUNCTION 760-749-0123
★ CWL PHARMACIES INC 760-749-1156 0
★ CWL PHARMACIES INC 760-751-0324 0
★ KUMON VALLEY CENTER 760-749-4545 8
★ MISS ELLIES COUNTRY LACE 760-751-9418 3
★ PAUMA VALLEY INSURANCE COMPANY 619-297-2899 8
★ SD CO LBRY BRANCH 760-749-1305
★ SWARTZ DONALD D DC 760-749-7611
★ THE SPORT CLOSET 760-749-0761 +6
★ VIDEO PLAYHOUSE 760-749-0515 4
29115 . . . .
29124 ★ CA BANK&TRUST BRANCH OFFICE 760-749-1311 0
29148 ★ TOWN CENTER MARKET 760-749-4939 3
29152 ★ FELICITA CLEANERS 760-749-8474 0
X COLE GRADE RD
29200 ★ PALA VISTA GAS STA 760-749-1104
X LIZARD ROCKS RD
X VESPER RD
29277 ★ ANIMAL MEDICAL CLINIC VLY CNTR 760-751-1984 2
JENSEN Dale M 760-749-1182
★ ROADRUNNER THE 760-749-1112 7
★ VALLEY CENTER ROADRUNNER 760-749-1112 8
YOUNGMAN Troy D 760-751-1386
29300 ★ VALLEY CENTER MUNI WATER DIST 760-749-1600
29465 ★ CRUZ PARTY RENTALS 760-749-7828 4
29509 ● WENCES Daniel OO 4
29535 XXXX OO
29553 PLACENSIA Rocio 760-751-0487 4
RUELAS Arelio 760-749-8593
29560 ● COOKSEY John OO +6
29576 WRIGHT David 760-749-0426 +6
29637 XXXX OO
29724 ● PENWRIGHT Allen OO 4
TENNEY Brad 760-751-2870 4
29747 XXXX OO
29751 CASILLAS J C 760-749-4425 +6
● STEPHENS Lora Lee 760-751-1101
● STEPHENS R J 760-751-1131
29753 AMADOR Andreas 760-751-0161 0
★ EXCLUSIVELY EQUINE REPRODUCTN 760-751-0867 1
QUINTANA Osbaldo 760-749-2584
★ TRAMP RICHARD DVM 760-751-0867 8
29779 ● REQUILMAN Anthony 760-749-0051
29807 CALSBECK H 760-749-0685
29810 . . . . . APARTMENTS
● ARAGON Charles OO 9
MCGLYNN Suzannne 760-749-8240 4
PEREZ Gloria 760-749-5633 4
PEREZ Lorenzo M 760-749-2842 4
PEREZ Yadira 760-751-0399 4
SALDANA Marisela 760-751-8497 2
SALDANA Rebeca 760-749-1685 2
29810 . . . .
29837 ★ PAC ORCHIDS INC 760-749-8411 7
29902 BURKEL Micheal 760-749-0796 +6
PROUT Leonard 760-751-0613 4
RUBIN Alan 760-749-7579⊕ 3
29919 CRUZ Susana 760-749-6592 4
● TEAGUE Karla OO +6
29942 ★ CACTUS & SUCCULENT CONNECTION 760-749-8202 7
29949 . . . . . APARTMENTS
APARICIO Zoilo 760-749-2789 +6
LLAMAS Matilde 760-749-7258 3
LLAMAS Santoyo Luz Maria 760-751-0963 3
ROBLES Yenicey 760-751-0257 +6
SANTOYO Salvador 760-751-2607 4
SOTELO Gregoria 760-751-4071 +6
29949 . . . .
29964 ○ SOTO Delfino 760-749-3051
X ROCK HILL RAND RD
30018 TOWNSEND Alden 760-749-6503
30100 LONG Harry J 760-749-0895 4
X ROUND TREE RD
30325 ● NELSON Richard OO 4
ORTIZ Beda 760-749-7117
ORTIZ Crescencio 760-751-9738
30329 ● BONNEY William 760-749-4221
30340 ALVARADO Elizeo M 760-751-2739
ALVAREZ Ezequiel 760-749-1485
X QUEENSBRIDGE RD
X MACTAN RD
30455 ● BRYAN Jeniffer 760-749-0284 4
30457 XXXX OO
30461 ● ANDRADE James OO 0
X COBB LN
30629 SCHMIDT S 760-751-3414 +6
30655 MERTZ W C 760-749-1885
30657 HORAKH C 760-749-2810
30661 ○ HORAKH Bunny 760-751-2470 9
★ HORAKH NURSERY 760-749-2108
○ HORAKH Roland 760-751-2470 9
30730 GHARMALKAR Dina 760-751-4165 4
30764 ● LESSER Brett OO 9
RANCH A 2ND 760-751-1875 9
RANCH B 760-751-1875 9
30825 ● OAKES Mark OO 1
★ TRANSFORMATION QUEST 760-749-3676 1
30828 XXXX OO
30838 XXXX OO
30857 ● GARCIA G 760-749-7447
● GARCIA Joe 760-749-9108
30858 CARDENAS V 760-751-8645 4
30862 ★ VALLEY CENTER TOWING 760-749-7345 4
30904 ● GARLAND Jas B Jr 760-749-1574
30906 XXXX OO
30922 ● AMOS Ronald 760-749-2872 3
X SUNSET RD
30950 ● SOGHOMONIAN Zareh OO 0
30953 ● NICHOLS James 760-749-2448 +6
30957 ○ UPSON Donald F 760-749-1973
UPSON Donald L 760-749-1091
30959 ● COELHO Theresa 760-751-4066 9
30960 ● MATHESON David OO 1
30962 XXXX OO
31011 ● FLATTERS William OO 9
HARPER L 760-749-7225 4
31015 OLNEY L D 760-749-8146
● STEWART Steven G 760-749-4846
31030 ★ LUVIANO'S TRUCKING 760-751-3471 3
31031 XXXX OO
31032 XXXX OO
31034 ★ ALLSTATE INS CO VALLEY CENTER 760-749-6671 4
★ CENTER SEPTIC 760-749-0402 4
★ DRESSELHAUS SURVYNG 760-749-8840
★ SCHULTZ ROBIN INS 760-749-6671 4
★ VALLEY CENTER FEED STORE 760-749-1945 +6
31065 ★ READING EDGE 760-751-4300 +6
● TRAMP Richard K 760-751-1394 9
31075 XXXX OO
31105 ○ EDWARDS Robert 760-749-5749
EDWARDS Robt 760-749-3949
31138 ● LAIRD Chester OO 9
X N LAKE WOHLFORD RD
X THUNDERNUT LN
31214 XXXX OO
31246 GARRITSON Bracken 760-751-2813 4
31248 XXXX OO
31339 ● BLOOMBERG Andres OO 4
31341 STANLEY Rick 760-749-9850 4
● TONER Debra OO 4
31430 XXXX OO
31436 BEAMAN Tim 760-749-2044 +6
31440 ● WARREN Michael OO 0
31444 HARLAN Stephen R 760-749-6996
31470 ● SYKES Michael OO 2
31478 BABORE Rinaldo 760-749-3796
31482 ● CARRICO Diane OO 9
31504 ● SALSETH Myrna 760-749-2246 3
31506 ○ DOWNER Pamela 760-751-4388 2
31510 XXXX OO
32225 ★ HIDDEN OAKS RANCH 760-749-8520
★ HIDDEN OAKS RANCH INC -GST HSE 760-749-8518
32611 ● BARROW Kym OO 0
X PARADISE CREEK LN
32937 . . . . . APARTMENTS
GONZALEZ Daniel 760-751-9682 7
GONZALEZ Justino 760-751-9827 7
GONZALEZ Pete 760-749-3778 7
GONZALEZ Steve D 760-749-7976 7
GONZALEZ Vincent 760-749-8613 7
32937 . . . .
X KUUPAT CIR
X WAAASH RD
X LUISENO RD
33200 MAZZETTI Carol 760-749-7339 2
33509 . . . . . APARTMENTS
AVILA Dorotheo 760-751-5344 9
AVILA Sidonio 760-751-5306 9
AVILADELATORRE Francisco 760-751-2602 9
GOMEZ Daniel 760-751-9349 4
GOMEZ Maria 760-749-6486 4
GOMEZ Victor C 760-749-6595 4
HERNANDEZ Isaias A 760-749-1042 4
HINOJOSA Jose 760-751-8392 +6
HINOJOSA Maria 760-749-0905 +6
★ M A A C PROJECT HEAD START 760-749-5187 8
★ MAZZETTI FRANK& SONS MINIMART 760-749-4972 7
MAZZETTI Geo 760-749-1693 9
MAZZETTI George 760-749-7693 9
OLMEDO Felix 760-749-4378
PENALOZA Josefina 760-749-2047 3
★ RINCON INDIAN ED CT 760-749-1386 4
★ SO CALIF TRIBAL CHAIRMEN'S ASN 760-749-5608 0
33509 . . . .
33555 BOYD Dana 760-751-0651 4
33750 ★ RINCON SAN LUISENO CASINO 760-751-2949 2
★ W E O'NEIL CONSTRUCTION 760-749-0650 2
33777 ★ MUSHROOM EXPRESS 760-749-3328
RODRIGUEZ Bertha 760-749-7653 4
33837 . . . . . APARTMENTS
ESPINO Angel 760-751-3975 4
ESPINO Osvaldo Damian 760-751-0755 4
LOPEZ Ma Delrosario 760-751-4069 4
LOPEZ Maria C 760-751-9461 4
MIRANDA Erika 760-749-2134 +6
MIRANDA Mikell 760-749-6744 +6
RODRIGUEZ Ana 760-749-0393 2
RODRIGUEZ Bertha 760-749-8720 2
RODRIGUEZ Dennis B 760-751-8626 2
RODRIGUEZ Judith 760-749-7369 2
RODRIGUEZ Ramon 760-749-7348 2
RODRIGUEZ Victoriano 760-751-9065 2
33837 . . . .
33841 ○ WHIPPLE Douglas 760-749-6458 0
X MCCORMICK RD
X ARVISO RD
34140 ★ SURVIVAL SYSTM INTL 760-749-6800
34150 . . . . . APARTMENTS
ARVISO George 760-749-7557 9
ARVISO George 760-751-0657 9
ARVISO Lloyd Jr 760-751-1584 9
ARVISO Maxine 760-749-7906 9
★ ARVISO MOBILE HOME PARK 760-749-6376 +6
CASTRO Jaime 760-749-4344 +6
ESCALANTE Sondra 760-751-1715 4
GOMEZ Bernardino 760-749-2478 4
LINTON L O 760-749-7851
TREASURE Robert J 760-751-9913 4
34150 . . . .
X ARVISO LN
34200 CODY Marion 760-751-2639 4
34320 ★ ALL TRIBES AMER INDN CHRTR SC 760-749-5982 3
34323 ★ RINCON RESERVATION MARKET 760-749-1209 3
34720 ENGEL Weylin 760-749-1801 4
TURNER Mark 760-751-2625 +6
34801 SIMMONS C 760-749-0890 4
34812 ● REGAN Michael OO 4
34815 WALWORTH Richard 760-742-3281 4
WALWORTH Richard R 760-742-3211 4
34928 ★ RANCHO ESTATES MUTUAL WATER CO 760-742-3704
★ YUIMA MUNICIPAL WATER DIST 760-742-3704
X GOLSH RD
NO # ABBE Darrel 760-749-1008
ACOSTA M 760-749-8503 +6
AGUILAR Leanne 760-749-3202 9
AGUILAR Maria C 760-749-1541 9
ALBA Pedro 760-751-2631 4
ANGUIANO Vanessa 760-749-2947 4
BOJORQUEZ Alvaro 760-749-3916
CADWELL Christopher 760-749-9960 +6
CALAC Anthony 760-751-3567
CALAC David 760-749-3669
CALAC David 760-749-2535
CALAC Leo 760-749-9604
CALAC Monte 760-749-9604
CALAC Ruth E 760-749-7827
CALAC-DUSEK Donna 760-751-0626
CERVANTES Cesareo 760-751-0045 4
CISNEROS Jose 760-749-8903 +6
COLE V E 760-749-3087 4
COLQUHOUN Jason 760-751-1144 4
CORTEZ Laura 760-749-7856 0
DIAZ Catarino 760-751-8422 1
DURO Patricia E 760-749-0291
DURO Patricia E 760-749-9381
ELIZONDO Matt J 760-749-0159
ESTRADA Cecilio 760-749-9413 4
FLORES Maria 760-749-7326 9
★ FREEMAN ROBT ART GALLERY 760-749-8116
GALVAN Alicia 760-749-6139 4
GUACHENA Germaine L 760-749-6208 0
GUACHENA Stanya 760-751-2851 0
★ HEAD START 760-751-9821 4
HELGESEN S 760-749-9872 4
HUNGA Chrissandra 760-751-5336
HUNTER Ray 760-749-4848
JACOBS Oliver 760-749-1445
JAY Jo 760-749-9854 +6
KOLB Arthur 760-751-0845 9
KOLB Samuel 760-749-9775 9
LARA Salvador 760-749-4324 0
MADERA Crecenciano 760-751-3498 +6
MAGEE Elaine 760-751-0507 9
MAGEE Michael 760-749-3721 9
MARTIN Silvia 760-751-1470 9
MENDOZA Pedro 760-751-8581
MENDOZA Teofilo 760-749-3174
MOLINERO Luis 760-749-1267 +6
MONDRAGONRIVER Ruben 760-749-4287 7
MONROY A 760-749-7721 7
MORENO Sarah 760-751-1345 0
ORDONEZ Arturo 760-751-2632 1
ORNELAS Delfina B 760-749-1886
PADILLA Torres Pablo 760-751-0806 +6
PARADA Robert 760-751-9676 1
PRIETO Elias 760-751-7426 4
QUIROZ Enigdio 760-749-3678 +6
RAMOS Timoteo 760-749-7045 0
REED Edward 760-749-4207 0
★ REYES & SONS 760-749-4434
RIVAS Julia 760-751-1260 +6
ROCHA Juan 760-749-9704 4
RUIZ Jose I A 760-749-5011 +6
SALAZAR Gomez Ruben 760-749-4194 2
SCOTT Elaine 760-749-2198 4
TAVARES Maria 760-751-0704 2
TOLOUMU Melissa 760-749-0742 +6
TORGESON M 760-749-0789
TRACY Rex R 760-751-0523 +6
VIVEROS Georgiana 760-749-1367
WELMAS Elma 760-751-9605 0
★ 138 BUS 289 RES 53 NEW

VALLEY CENTRE DR 92130 SAN DIEGO

WEALTH CODE 9

3510 ★ TIO LEOS MEXICAN RESTAURANT 858-350-1468 9
3579 ★ PAUL HASTINGS JANOFSKY& WALKER 858-720-2500 4
3611 ★ CARDIUM 858-436-1000 +6
★ KILROY REALTY CORP 858-523-0300 4
★ PEREGRINE SYSTEMS INC 858-481-5000 4

TP	Adjoining	Source
-	✓	R. L. Polk & Co.

VALLEY ST 1961

VALETA—Contd

Tropicana Apts—Contd

4488 Neer Franklin D AC2-1517
4489 Olito Julius
4489½ Newton Ronald
4491 Vacant
4493 Hunt Paul S AC3-8761
4493½ Talashek Jack J III AC4-1578
4495 Pennell Dennis
4495½ Lehman Peter C AC2-2645
4497 Kalisky Louis
4497½ Dunn Fredric G AC2-8720

29

VALIANT—From Frontier north and east, 1 southeast of intersection of Midway dr and west Point Loma blvd

3412 Julian Jas AC2-2386
3414 Braxton Johnnie AC2-4977
3415 Smith John W
3416 Jefferson M C Kenzie
3417 Vacant
3418 Gardner Ernest F jr AC2-2851
3419 Taitingfong Juan S
3422 Berberabe Victorino
3424 Cranfill Paul C
3426 Carr Earl L AC2-0610
3428 Steele Henry S AC3-1267
3432 Perry Everett AC2-1692
3433 Toves Herman S
3434 Kramer Chas T AC2-3431
3436 Allen W E
3437 DelRosario Ernie AC2-1307
3438 Stovall Geneva E Mrs AC2-6960
3442 Bernal Priscilla
3446 Vacant
3448 Vacant
3451 McPherson Chas E
3452 Kroll Buster AC2-4136
3453 Billingsley Geo W
3455 Ford Lonnie L AC2-7142
3457 Barker Jas E AC3-8305
3458 Torres John M AC2-5601
3462 Walton Wardell A
3463 Vacant
3464 Goodwin Alvin L
3465 Buchanan Reverend B AC2-7730
3466 Davis Andrew AC4-3004
3467 Poumele Faavaatuia
3468 Mapu Ioane
3469 Tei Boofea
3502 Jordan Bradford C
3504 White Geo W AC2-0646
3506 Scheaxnayder Jules AC2-2492
3508 Olivera Pedro
3509 Vencion John H AC2-8320
3510 Frost Harry E jr
3511 Scott Martha C Mrs AC2-9643
3512 Vacant
3513 Babauta Jesus C
3515 Johnson Arth
3516 Vales Ramon
3521 Huey Jack E AC2-0983
3522 Vacant
3523 Davis LeRoy AC4-1744
3524 Sandoval Brijido R
3525 Stevens Mary O Mrs AC2-1386
3526 Gaea Eneliko L AC2-6092
3527 Parr Jos
3528 Sonner Margt Mrs
3531 Wood John M
3532 Johnson Clarence E AC3-1866
3533 White Maxwell AC2-8073
3534 Price Joe W AC3-9174
3535 Hewey Paul L AC2-5863
3536 Glover Johnny L
3537 Martin Hazel M Mrs AC2-8879
3538 Gambito Willington C
3541 Yoke Wm
3542 Askew Steve E AC2-7168
3543 Cruz Antonio T AC2-7769
3544 Vacant
3545 Toves Jesus A AC2-7317
3546 Pike Rafael M
3547 Vacant
3548 Domingo Wencas L AC2-0963
3551 Reed Lauvan L Mrs AC3-6386
3553 Glennon Robt A
3554 Leighton Donald K
3555 Edmundson Garrett L jr AC2-3615
3556 Atchison Jas E AC3-6467
3557 Brile Howard AC3-0468
3561 Oliva Cesar G AC2-4436
3562 Dhaene Jos A
3563 Carringer Roy V
3565 Mitchell Wm H AC2-1540
3566 Lozano Arturo T
3567 Vacant
3571 Dennis Jas AC3-0164
3573 Lewis Albert ⊗ AC2-1380
3575 Urich Carl T AC2-3621
3577 Pascoe Ernest A
3581 Dandridge Willie A
3583 Holloday Leroy AC3-6944
3585 Lewis Edw Z
3587 Lucas Fredk D AC4-3019
3602 Alexander Verler L Mrs
3604 Simmons Al S
3606 Carpenter Bobby R AC3-0574
3608 Vacant
3612 Collins Geo C
3614 Hopkins Albert AC2-2397
3616 Neal Edw P
3618 Thompson Julia Mrs
3622 Mack Joe P
3624 Shirley Glenn R
3626 Schroeder Fred J
3628 Smith Walter AC2-7094
3632 Shands Ernest L
3636 Gonzales Jose
3638 Vacant

61

VALJEAN COURT—From Comstock east, 3 north of Fulton

6637 Pena Joe A ⊗ BR7-5123
6638 Gardner Geo I ⊗ BR7-3594
6647 Lee Howard W Y ⊗ BR7-8536
6648 Cornell Bruce E ⊗ BR7-9824
6657 Lowe Paul M ⊗ BR7-0010
6658 Johnson Ben C ⊗ BR7-6864
6667 Vacant
6668 Adney Lyall E ⊗ BR7-3664
6677 Andrews Waldo G ⊗ BR7-2899
6678 Schmidt Edw C ⊗ BR7-6266
6687 Turner Lonnie L BR8-3429
6688 Ahlgren John W ⊗ BR7-3910

26

VALLE AV—From 600 S 30th east

3006 Peace Robt T ⊗ BE9-1692
3012 Brooks Marshall S ⊗ BE3-5826
3017 Merritt Dorothy Mrs ⊗ BE4-5892
3019 Powell LeRoy
3020 Summerville Ruth N Mrs ⊗ BE2-2608
3023 Holt Geo A ⊗
3032 Martin David ⊗ BE9-2824
3037 Smith Laurence F ⊗
3038 Vacant
3041 Mayfield Lizzie Mrs ⊗ BE3-0511
3041½ Taylor Eliza
3042 Williams Mary M Mrs ⊗ BE2-1408
3050 Cross Fannie M Mrs ⊗ BE2-2494
3053 Travers Anthony
3055 Ramirez Martin I ⊗ BE9-4767
3057 Staryat Andrew ⊗ BE4-5403
3058 Burns Wm BE2-3978
3060 Vacant
rear Mungin Charlton B BE4-1340
3066 Hayden Getson ⊗ BE9-2620
3071 Dominguez Micaela Mrs ⊗ BE9-5614
3072 Brooks Nannie Mrs BE2-1291
3077 Denthan Wm H ⊗ BE3-3911
3077½ Pryor Prince BE2-1837
3078 Dentham Wm
3082 Thomas Walter
3083 Carter Margt Mrs
3084 Barnes Vertis M ⊗ BE4-5593
rear Peace Jas BE3-0524
3092 Carter Alberta Mrs
3095 Vacant
3096 Byers Edna M Mrs BE4-3081

31st intersects

3117 Hamilton Niles L BE2-6001
3127 Hearn Geo
3130 Jones Wille M Mrs
3132 Davis Sophia Mrs
3136 Johnson Jos B ⊗ BE3-0347
3137 Anthony Fred ⊗ BE3-8347
3140 Davis Roy ⊗ BE3-0951
3141 Johnson Eug
3141½ Glover Paul
3150 Seals Amy Mrs
3151 Bolton Marva D Mrs BE9-9670
3155 Williams Emilia Mrs BE3-3607
3156 Jackson Louise Mrs
3158 Shelby Emanuel H BE9-0529
3164 White Richd BE9-7270
3165 Johnson Sadie Mrs ⊗
3170 Vacant
3173 Raines Carl N BE2-3467
3175 Burns Roy ⊗ BE3-0256
3176 Robinson Caroline Mrs BE9-5414
3177 Fields Effie Mrs BE3-6862
3178 Vacant
3178½ Vacant
3184 Vacant
3192 Scales Riley BE4-5547

32d intersects

184

34th intersects

3417 Castanada Armando I BE2-5508
3417½ Silva Tony BE9-4034
3419 San Vicente Geo
3420 Vacant
3422 Vacant
3424 Vacant
3425 Rivas Enrique M BE9-4001
3426 Harvey Bernard O
3427 Amador Paz R Mrs ⊗ BE9-6979
3428 Powell Wm H
3434 Taylor King M O bldg contr BE2-3322
3435 Vacant
3444 Combs Albirda Mrs ⊗
3445 Spears Herman S ⊗ BE9-1985
3451 Spikes Moses ⊗ BE3-1837
3456 Irwin Delbert W ⊗ BE3-1445
3459 Tillman Rudolph ⊗ BE9-3186
3468 Rogers Henry BE9-7448
3474 Fields Mary E Mrs BE2-5381
3475 Labarinto Quintin ⊗
3484 Gant Ananies ⊗ BE9-5310
3485 Patterson Vernon L jr BE2-8417

19

VALLE VISTA—From 4300 Sierra Vista north

4314 Maley Leonard CY5-2855
4320 Gorton MacArth ⊗ CY5-2560
4321 Erhard Wm P ⊗ CY5-3387
Wagner Francis D CY5-3387
4323 Cameron Hugh A ⊗ CY8-2487
4334 Hess Sara M ⊗ CY5-0830
4337 Butler Edwin I ⊗ CY5-1646
4340 No Return
4346 Kriewitz John W ⊗ CY8-2742
rear McCully Marie CY6-6084
4347 Griffin Olive Mrs ⊗ CY6-6020
4348 White Joseph A ⊗ CY5-6038
4361 Town Reuben B ⊗ CY4-7667
4364 Carter Ben D CY5-5312
4376 Dawson Richd T ⊗ CY5-9865
4380 Garner Jackson L ⊗ CY8-6746

Alta Mira pl ends

4404 Awes Finn ⊗ CY6-4404
4423 Wosk Harry S ⊗ CY5-4523
4444 Dewhurst Tirzah M ⊗ CY5-7448

101

VALLECITOS (LaJolla)—From the ocean east, 5 north of Torrey Pines rd

2233 Newberry Paul ⊗ GL4-1358
2247 Forbes J Eric ⊗ GL4-0237

LaJolla Shores dr intersects

2305 Craig Jestina A Mrs ⊗ GL4-4619
2312 Beach Edw C ⊗ GL9-5917
2315 Mann Harold E ⊗ bldg contr GL4-4617
2318 Ahlstrom Marius T ⊗ GL4-7570
2321 VonKalinowski Gordon E ⊗ GL4-1751
2324 Hehrlein Edw ⊗ GL4-7676
2327 Cornish Joel M ⊗ GL4-7895
2333 LaPay John A ⊗ GL4-6312
2336 Judd Geo T ⊗ GL4-6704
2339 Pearson Paul E ⊗ GL4-0284
2342 Thomas Dorothy H Mrs ⊗ GL4-2723
2345 Patterson John K ⊗ GL4-2784
2350 Ward Henrietta J Mrs ⊗ GL4-2282
2351 Carter John G ⊗ GL4-2536

265

VALLEJO AVENUE—From 4300 Saginaw av north and east

4301 Camp Millard ⊗ BR4-0067
4307 Goodner Billy W BR3-6275
4312 Sparr Frank ⊗ BR3-1631
4313 Dare Oral W ⊗ BR3-7728
4320 Kays Edith L Mrs ⊗ BR3-4332
4321 Burk Willis D ⊗ BR3-1897
4328 Cuda Victor A ⊗
4335 Baca Estanislao M ⊗ BR3-6166
4336 Blanton Herbert T
4344 Vacant
4349 Cronn Joseph ⊗ BR3-2669
4352 Bixler Francis ⊗ BR3-9784
4350 Ortiz Louis BR3-6899
4360 LaBante Eug L ⊗ BR3-6548
4369 Toler Evelyn F Mrs ⊗ BR3-3835

265

VALLEJO COURT—From 4300 Vallejo av east

4320 Schwab Geo E ⊗ BR3-2708
4321 Fernandez Jose de la Luz ⊗ bldg contr BR3-5285
4330 Highleyman Searle BR3-4750
4331 Beecroft Kent H ⊗ BR3-5141

264

VALLEY (San Ysidro)—From San Ysidro blvd south, 1 east of Willow rd

112 Caregnan Joseph P
114 Sanchez Raul M
114½ Lopez Eddie
118 Heredia Dolores S Mrs ⊗ GA8-1024
119 Serrano Paul
122 Espinoza Minerva Mrs

26

VALLEY PLACE—From 111 S 28th east

2815 Gibson Thelma BE9-8454
2881 Crosby Zilphia A Mrs BE9-3541
2885 Curtis Henry BE9-3834

29th intersects

180

VALLEY ROAD—From Calle Abajo east at city limits

236

VALNER COURT—From east end of Valner way 1 east of Calle Trepadora

APPENDIX E

REGULATORY RECORDS DOCUMENTATION

555 E Valley Parkway
555 E Valley Parkway
Escondido, CA 92025

Inquiry Number: 04979701.2r
June 28, 2017

The EDR Radius Map™ Report with GeoCheck®

6 Armstrong Road, 4th floor
Shelton, CT 06484
Toll Free: 800.352.0050
www.edrnet.com

TABLE OF CONTENTS

SECTION	PAGE
Executive Summary	ES1
Overview Map	2
Detail Map	3
Map Findings Summary	4
Map Findings	8
Orphan Summary	337
Government Records Searched/Data Currency Tracking	GR-1

GEOCHECK ADDENDUM

Physical Setting Source Addendum	A-1
Physical Setting Source Summary	A-2
Physical Setting SSURGO Soil Map	A-6
Physical Setting Source Map	A-15
Physical Setting Source Map Findings	A-17
Physical Setting Source Records Searched	PSGR-1

Thank you for your business.
Please contact EDR at 1-800-352-0050
with any questions or comments.

Disclaimer - Copyright and Trademark Notice

This Report contains certain information obtained from a variety of public and other sources reasonably available to Environmental Data Resources, Inc. It cannot be concluded from this Report that coverage information for the target and surrounding properties does not exist from other sources. **NO WARRANTY EXPRESSED OR IMPLIED, IS MADE WHATSOEVER IN CONNECTION WITH THIS REPORT. ENVIRONMENTAL DATA RESOURCES, INC. SPECIFICALLY DISCLAIMS THE MAKING OF ANY SUCH WARRANTIES, INCLUDING WITHOUT LIMITATION, MERCHANTABILITY OR FITNESS FOR A PARTICULAR USE OR PURPOSE. ALL RISK IS ASSUMED BY THE USER. IN NO EVENT SHALL ENVIRONMENTAL DATA RESOURCES, INC. BE LIABLE TO ANYONE, WHETHER ARISING OUT OF ERRORS OR OMISSIONS, NEGLIGENCE, ACCIDENT OR ANY OTHER CAUSE, FOR ANY LOSS OF DAMAGE, INCLUDING, WITHOUT LIMITATION, SPECIAL, INCIDENTAL, CONSEQUENTIAL, OR EXEMPLARY DAMAGES. ANY LIABILITY ON THE PART OF ENVIRONMENTAL DATA RESOURCES, INC. IS STRICTLY LIMITED TO A REFUND OF THE AMOUNT PAID FOR THIS REPORT.** Purchaser accepts this Report "AS IS". Any analyses, estimates, ratings, environmental risk levels or risk codes provided in this Report are provided for illustrative purposes only, and are not intended to provide, nor should they be interpreted as providing any facts regarding, or prediction or forecast of, any environmental risk for any property. Only a Phase I Environmental Site Assessment performed by an environmental professional can provide information regarding the environmental risk for any property. Additionally, the information provided in this Report is not to be construed as legal advice.

Copyright 2017 by Environmental Data Resources, Inc. All rights reserved. Reproduction in any media or format, in whole or in part, of any report or map of Environmental Data Resources, Inc., or its affiliates, is prohibited without prior written permission.

EDR and its logos (including Sanborn and Sanborn Map) are trademarks of Environmental Data Resources, Inc. or its affiliates. All other trademarks used herein are the property of their respective owners.

EXECUTIVE SUMMARY

A search of available environmental records was conducted by Environmental Data Resources, Inc (EDR). The report was designed to assist parties seeking to meet the search requirements of EPA's Standards and Practices for All Appropriate Inquiries (40 CFR Part 312), the ASTM Standard Practice for Environmental Site Assessments (E 1527-13) or custom requirements developed for the evaluation of environmental risk associated with a parcel of real estate.

TARGET PROPERTY INFORMATION

ADDRESS

555 E VALLEY PARKWAY
ESCONDIDO, CA 92025

COORDINATES

Latitude (North):	33.1253620 - 33˚ 7' 31.30''
Longitude (West):	117.0751470 - 117˚ 4' 30.52''
Universal Tranverse Mercator:	Zone 11
UTM X (Meters):	492989.9
UTM Y (Meters):	3664995.8
Elevation:	699 ft. above sea level

USGS TOPOGRAPHIC MAP ASSOCIATED WITH TARGET PROPERTY

Target Property Map:	5640948 VALLEY CENTER, CA
Version Date:	2012
South Map:	5641298 ESCONDIDO, CA
Version Date:	2012

AERIAL PHOTOGRAPHY IN THIS REPORT

Portions of Photo from:	20140530
Source:	USDA

MAPPED SITES SUMMARY

Target Property Address:
555 E VALLEY PARKWAY
ESCONDIDO, CA 92025

Click on Map ID to see full detail.

MAP ID	SITE NAME	ADDRESS	DATABASE ACRONYMS	RELATIVE ELEVATION	DIST (ft. & mi.) DIRECTION
A1	PALOMAR HEALTH DOWNT	555 E VALLEY PKWY	HAZNET		TP
A2	PALOMAR HEALTH DOWNT	555 E VALLEY PKWY	UST		TP
A3		PALOMAR HOSPITAL, 55	CHMIRS		TP
A4		555 E. VALLEY PKWY	CHMIRS		TP
A5	PALOMAR MEDICAL CENT	555 EAST VALLEY PARK	RCRA-LQG, HIST UST, FINDS, ECHO		TP
A6	PALOMAR MEDICAL CENT	555 VALLEY PY E	EMI		TP
A7	PALOMAR MEMORIAL HOS	555 E VALLEY PY	SWEEPS UST		TP
A8	PALOMAR HOSPITAL	555 E VALLEY PKWY	San Diego Co. HMMD, HAZNET		TP
A9	PALOMAR MEDICAL CENT	555 E VALLEY PKY	San Diego Co. HMMD		TP
A10	PALOMAR POMERADO HOS	555 E VALLEY PKWY	HAZNET		TP
A11	PALOMAR HEALTH DOWNT	555 E VALLEY PKWY	FINDS		TP
A12		555 EAST VALLEY PARK	CHMIRS		TP
B13	THOMAS A. JONES, M.D	141 N FIG ST	San Diego Co. HMMD	Lower	1 ft.
C14	GRICE ALAN J & MARY	453 E VLY PRKWAY S	EDR Hist Auto	Lower	1 ft.
B15	ESCONDIDO HEMATOLOGY	121 N FIG ST	San Diego Co. HMMD	Lower	1 ft.
B16	ESCONDIDO COMMUNITY	141 FIG ST	San Diego Co. HMMD	Lower	1 ft.
D17	PALOMAR POMERADO HOS	100 VALLEY BLVD	LUST, SAN DIEGO CO. SAM	Lower	1 ft.
D18	PALOMAR POMERADO HOS	100 VALLEY BOULEVARD	RGA LUST	Lower	1 ft.
D19	PALOMAR POMERADO HOS	100 VALLEY	LUST, HIST CORTESE	Lower	1 ft.
D20	PALOMAR POMERADO HEA	100 VALLEY BL	RGA LUST	Lower	1 ft.
D21	PALOMAR POMERADO HEA	100 VALLEY BL	FINDS	Lower	1 ft.
D22	PALOMAR POMERADO HEA	100 VALLEY BLVD	San Diego Co. HMMD, SWEEPS UST	Lower	1 ft.
C23	PROPOSED PARKING LOT	137 VALLEY	HIST CORTESE	Lower	1 ft.
D24	PALOMAR POMERADO HOS	100 VALLEY BLVD	RGA LUST	Lower	1 ft.
D25	PALOMAR POMERADO HEA	100 VALLEY BL	RGA LUST	Lower	1 ft.
D26	EUREKA RANCH, FORMER	0 VALLEY	SAN DIEGO CO. SAM, SLIC	Lower	18, 0.003, SW
C27	MADISON SQUARE PARTN	488 VALLEY PKY E	LUST, HIST CORTESE	Lower	45, 0.009, WNW
C28	SKOWRONSKI EDWARD J	211 VALLEY BLVD	EDR Hist Auto	Lower	65, 0.012, West
D29	KNAPPE J O	437 E GRAND AVE	EDR Hist Cleaner	Lower	69, 0.013, SW
E30	PALOMAR MEDICAL GROU	625 E GRAND AVE	RCRA-SQG, FINDS, ECHO	Lower	80, 0.015, ESE
D31	KNAPPE J 0	437 E GRAND AVE	EDR Hist Cleaner	Lower	91, 0.017, SW
C32	SKOWRONSKI EDWARD	464 E VALLEY PARKWAY	EDR Hist Auto	Lower	93, 0.018, West
D33	SAN DIEGO GLASS AND	404 GRAND AVE E	LUST, San Diego Co. HMMD	Lower	102, 0.019, SW
D34	SAN DIEGO GLASS & PA	404 E GRAND AVE	SWEEPS UST, HIST UST, HIST CORTESE	Lower	102, 0.019, SW
D35	SAN DIEGO GLASS & PA	404 E GRAND AV	LUST, SAN DIEGO CO. SAM, HIST UST	Lower	102, 0.019, SW
C36	MADISON SQUARE PART	488 E VALLEY PY	SAN DIEGO CO. SAM	Lower	122, 0.023, West
C37	ESCONDIDO OB/GYN MED	488 E VALLEY PY	San Diego Co. HMMD, SWEEPS UST	Lower	122, 0.023, West
C38	MADISON SQUARE PART	488 E VALLEY PY	LUST	Lower	122, 0.023, West
F39	ACTION CARWASH	410 VALLEY PKY	LUST	Lower	175, 0.033, WSW

MAPPED SITES SUMMARY

Target Property Address:
555 E VALLEY PARKWAY
ESCONDIDO, CA 92025

Click on Map ID to see full detail.

MAP ID	SITE NAME	ADDRESS	DATABASE ACRONYMS	RELATIVE ELEVATION	DIST (ft. & mi.) DIRECTION
F40	VALLEY CAR WASH	410 E VALLEY PARKWAY	EDR Hist Auto	Lower	233, 0.044, West
F41	ACTION CAR WASH	410 E VALLEY PY	SAN DIEGO CO. SAM, SWEEPS UST	Lower	233, 0.044, West
F42	ACTION CAR WASH	410 E VALLEY PY	LUST, HIST UST, HIST CORTESE	Lower	233, 0.044, West
43	REDWOOD TOWN COURT	500 EAST VALLEY PARK	ENVIROSTOR	Lower	276, 0.052, NW
E44	SAYREN TRANSMISSION	145 S FIG ST	EDR Hist Auto	Lower	308, 0.058, ESE
F45	ALIGNMENT SPECIALIST	225 NORTH IVY	EDR Hist Auto	Lower	337, 0.064, WSW
G46	ESCONDIDO LAUNDRY	341 E GRAND AVE	EDR Hist Cleaner	Lower	384, 0.073, SW
F47	CAL MEX AUTO	350 E VALLEY PKWY	EDR Hist Auto	Lower	406, 0.077, WSW
F48	DER BEITLESMITH	346 EAST VALLEY PARK	EDR Hist Auto	Lower	413, 0.078, WSW
G49	ESCONDIDO STEAM LAUN	349 E GRAND AVE	EDR Hist Cleaner	Lower	420, 0.080, SW
H50	ESCONDIDO AUTO TECH	255 N IVY ST	EDR Hist Auto	Lower	457, 0.087, West
G51	COPE P F	341 E GRAND AVE	EDR Hist Cleaner	Lower	459, 0.087, SW
I52	MASTER BRAKE & MUFFL	718 E VALLEY PARKWAY	EDR Hist Auto	Lower	516, 0.098, NNE
G53	MATTHEWS G S	315 E GRAND AVE	EDR Hist Cleaner	Lower	584, 0.111, SW
G54	YOUNGSTRAND ALTON E	304 E GRAND AVE	EDR Hist Auto	Lower	585, 0.111, SW
G55	VACANT LOT/FORMER AR	304 E GRAND AV	LUST, SAN DIEGO CO. SAM, San Diego Co. HMMD	Lower	585, 0.111, SW
G56	VACANT LOT	304 EAST GRAND AVE.	ENVIROSTOR	Lower	585, 0.111, SW
G57	SMITH C W	303 E GRAND AVE	EDR Hist Auto	Lower	586, 0.111, SW
I58	ALPHA AUTO REPAIR	714 E VALLEY PKY	EDR Hist Auto	Lower	591, 0.112, NNE
H59	ART SIMPSON & SON GA	344 E PENNSYLVANIA A	SWEEPS UST	Lower	626, 0.119, West
H60	SIMPSON ART & SON	344 E PENNSYLVANIA A	EDR Hist Auto	Lower	626, 0.119, West
H61	SOUTHERN AUTO SUPPLY	351 E PENNSYLVANIA A	RCRA-SQG, San Diego Co. HMMD, HIST UST	Lower	640, 0.121, West
H62	ESCONDIDO MOTOR PART	335 E PENNSYLVANIA A	SWEEPS UST	Lower	640, 0.121, West
G63	RATCLIFFE EARL	303 E GRAND AVE	EDR Hist Auto	Lower	642, 0.122, SW
J64	JOOR MUFFLER SERVICE	302 E VALLEY PARKWAY	EDR Hist Auto	Lower	644, 0.122, WSW
J65	RAPID TRANSMISSIONS	260 N JUNIPER ST	SAN DIEGO CO. SAM, San Diego Co. HMMD	Lower	758, 0.144, WSW
J66	AAMCO TRANSMISSIONS	260 NORTH JUNIPER	RCRA-SQG, LUST, SLIC, San Diego Co. HMMD, SWEEPS...	Lower	758, 0.144, WSW
67	FOGERTY CLEANERS	195 S JUNIPER ST	RCRA-SQG, San Diego Co. HMMD, FINDS, ECHO	Lower	793, 0.150, SW
68	JACK OWENS AUTO GLAS	302 N JUNIPER	RCRA-SQG, FINDS, ECHO	Lower	869, 0.165, West
K69	NORTH COUNTY TIMES	207 E PENNSYLVANIA A	RCRA-SQG, San Diego Co. HMMD, FINDS, ECHO	Lower	965, 0.183, WSW
K70	BRECHT BMW	230 VALLEY PKY E	LUST	Lower	994, 0.188, WSW
K71	INVESTMENT MOTORCARS	230 E VALLEY PY	LUST, HIST UST	Lower	996, 0.189, WSW
K72	BRECHT BMW	230 VALLEY	HIST UST, HIST CORTESE	Lower	996, 0.189, WSW
K73	INVESTMENT MOTORCARS	230 E VALLEY PY	SAN DIEGO CO. SAM, SWEEPS UST	Lower	996, 0.189, WSW
74	RONNIES COOLING SYST	207 E VALLEY PKWY	RCRA-SQG, FINDS, ECHO, HAZNET	Lower	1015, 0.192, WSW
K75	ONE HOUR PHOTO	200 E VALLEY PKWY	RCRA-SQG, FINDS, ECHO	Lower	1131, 0.214, WSW
76	BENTON BURN DUMP	END OF STILL WATER G	SEMS-ARCHIVE	Lower	1238, 0.234, SW
77	PAULS AUTOMOTIVE	251 N KALMIA ST	San Diego Co. HMMD, SWEEPS UST	Lower	1254, 0.237, WSW
78	GRAYBILL MEDICAL GRO	250 S KALMIA ST	SAN DIEGO CO. SAM, SLIC	Lower	1323, 0.251, SW

MAPPED SITES SUMMARY

Target Property Address:
555 E VALLEY PARKWAY
ESCONDIDO, CA 92025

Click on Map ID to see full detail.

MAP ID	SITE NAME	ADDRESS	DATABASE ACRONYMS	RELATIVE ELEVATION	DIST (ft. & mi.) DIRECTION
L79	FORMER UNOCAL STATIO	128 N BROADWAY	LUST, SAN DIEGO CO. SAM	Lower	1445, 0.274, WSW
L80	UNOCAL SS#0099 (FORM	120128 BROADWAY	HIST CORTESE	Lower	1529, 0.290, WSW
L81	UNOCAL SS# 0099 (FOR	120-128 BROADWAY N	LUST	Lower	1534, 0.291, WSW
L82	PUBLIC WORKS DEPARTM	208 BROADWAY N	LUST	Lower	1561, 0.296, WSW
L83	CITY OF ESCONDIDO PR	208 BROADWAY N	LUST	Lower	1561, 0.296, WSW
M84	CITY OF ESCONDIDO	208 N BROADWAY	LUST, SAN DIEGO CO. SAM, SLIC, San Diego Co. HMMD,...	Lower	1576, 0.298, WSW
N85	AT&T CALIFORNIA - DB	146 S BROADWAY	RCRA-SQG, LUST, FINDS, HIST CORTESE	Lower	1637, 0.310, SW
N86	PACIFIC BELL ESCNCA0	146 S BROADWAY	LUST, SAN DIEGO CO. SAM, San Diego Co. HMMD,...	Lower	1637, 0.310, SW
O87	CITY OF ESCONDIDO	137 W VALLEY PY	LUST, San Diego Co. HMMD	Lower	1767, 0.335, WSW
O88	CITY OF ESCONDIDO	137 W VALLEY PY	SAN DIEGO CO. SAM, SWEEPS UST	Lower	1767, 0.335, WSW
M89	PROPOSED PARKING LOT	137 VALLEY PKY W	LUST	Lower	1777, 0.337, WSW
N90	131 BROADWAY ESCONDI	131 S. BROADWAY	SAN DIEGO CO. SAM, SLIC, HAZNET	Lower	1901, 0.360, SW
P91	BATTERY SPECIALISTS	551 BROADWAY	LUST, HIST CORTESE	Lower	2025, 0.384, West
P92	BATTERY SPECIALIST	551 N BROADWAY	LUST, SAN DIEGO CO. SAM, San Diego Co. HMMD	Lower	2084, 0.395, West
Q93	DEPT OF PUBLIC WORKS	101 MAPLE ST N	LUST, HIST CORTESE	Lower	2110, 0.400, SW
Q94	CITY OF ESCONDIDO	101 MAPLE ST N	LUST	Lower	2110, 0.400, SW
Q95	CITY OF ESCONDIDO	101 N MAPLE ST	LUST, SAN DIEGO CO. SAM, San Diego Co. HMMD,...	Lower	2131, 0.404, SW
96		1010 E. WASHINGTON	Notify 65	Lower	2340, 0.443, NNE
R97	CIRCLE K GASOLINE ST	1161 VALLEY PKY E	LUST, HIST CORTESE	Lower	2392, 0.453, NE
R98	SANESCO OIL COMPANY	1161 VALLEY PKY E	LUST	Lower	2392, 0.453, NE
S99	PRESTIGE CLEANERS	655 N BROADWAY	RCRA-SQG, SAN DIEGO CO. SAM, SLIC, San Diego Co....	Lower	2446, 0.463, WNW
R100	CIRCLE K STORE #8545	1161 E VALLEY PY	LUST	Lower	2451, 0.464, NE
R101	CIRCLE K STORE #8545	1161 E VALLEY PY	SAN DIEGO CO. SAM, UST, San Diego Co. HMMD, SWEEPS...	Lower	2451, 0.464, NE
R102	MCDONALDS FAST FOOD	1146 VALLEY PARKWAY	LUST, CHMIRS, NPDES	Lower	2460, 0.466, NE
S103	VALVOLINE INSTANT OI	649 N BROADWAY	SAN DIEGO CO. SAM, SLIC, San Diego Co. HMMD	Lower	2578, 0.488, WNW
104	MOBIL SERVICE STATIO	300 GRAND AVE W	LUST, SAN DIEGO CO. SAM	Lower	2588, 0.490, WSW
R105	FILL-EM-FAST 8804	425 NORTH ASH ST	LUST, HIST UST	Lower	2597, 0.492, NE
R106	TEXACO SERVICE STATI	425 ASH	LUST, HIST CORTESE	Lower	2597, 0.492, NE
R107	ASH TEXACO	425 N ASH ST	SAN DIEGO CO. SAM, San Diego Co. HMMD, SWEEPS UST	Lower	2597, 0.492, NE
108	TEXACO	209 ESCONDIDO	LUST, HIST CORTESE	Lower	2629, 0.498, SW
109	CARPENTER PLUMBING	205 W MISSION AV	ENVIROSTOR, SLIC, San Diego Co. HMMD	Lower	3584, 0.679, WNW
110	FIG/FARR ELEMENTARY	LINCOLN AVENUE/FIG S	ENVIROSTOR, SCH	Lower	3712, 0.703, NNW
111		1100 BLOCK N. GAMBLE	Notify 65	Lower	3864, 0.732, NNW
112	7 DAY MARKET	503 W WASHINGTON AV	SAN DIEGO CO. SAM, Notify 65	Lower	3967, 0.751, West
113	FORMULABS INDUSTRIAL	529 WEST 4TH AVENUE	ENVIROSTOR	Lower	4024, 0.762, SW
114	FEDCO, INC. PROPERTY	1475 EAST VALLEY PAR	ENVIROSTOR	Lower	4145, 0.785, ENE
115	PALOMAR PLATING SITE	722 WEST 4TH AVENUE	ENVIROSTOR, SLIC, DEED, CHMIRS	Lower	4792, 0.908, SW
116	MOBIL OIL CORP. 18-1	502 MISSION, WEST	Notify 65	Lower	5023, 0.951, West
117	SAN DIEGO CONS GAS A	S. SPRUCE AND W 3RD	EDR MGP	Lower	5027, 0.952, SW

MAPPED SITES SUMMARY

Target Property Address:
555 E VALLEY PARKWAY
ESCONDIDO, CA 92025

Click on Map ID to see full detail.

MAP ID	SITE NAME	ADDRESS	DATABASE ACRONYMS	RELATIVE ELEVATION	DIST (ft. & mi.) DIRECTION
118	CARSON CLEANERS	224 WEST 13TH AVENUE	ENVIROSTOR	Lower	5137, 0.973, South

EXECUTIVE SUMMARY

TARGET PROPERTY SEARCH RESULTS

The target property was identified in the following records. For more information on this property see page 8 of the attached EDR Radius Map report:

Site	Database(s)	EPA ID
PALOMAR HEALTH DOWNT 555 E VALLEY PKWY ESCONDIDO, CA 92025	HAZNET GEPAID: CAD073379026	N/A
PALOMAR HEALTH DOWNT 555 E VALLEY PKWY ESCONDIDO, CA 92025	UST Database: UST, Date of Government Version: 03/12/2017 Facility Id: 37-000-114230	N/A
PALOMAR HOSPITAL, 55 PALOMAR HOSPITAL, 55 ESCONDIDO, CA 92025	CHMIRS OES Incident Number: 1-5358	N/A
555 E. VALLEY PKWY 555 E. VALLEY PKWY ESCONDIDO, CA 92025	CHMIRS OES Incident Number: 910138 Date Completed: 22-FEB-89	N/A
PALOMAR MEDICAL CENT 555 EAST VALLEY PARK ESCONDIDO, CA 92025	RCRA-LQG EPA ID:: CAD073379026 HIST UST Facility Id: 00000041991 FINDS Registry ID:: 110000898592 ECHO	CAD073379026
PALOMAR MEDICAL CENT 555 VALLEY PY E ESCONDIDO, CA 92025	EMI Facility Id: 428	N/A
PALOMAR MEMORIAL HOS 555 E VALLEY PY ESCONDIDO, CA 92025	SWEEPS UST Status: A Tank Status: A Comp Number: 14230	N/A
PALOMAR HOSPITAL 555 E VALLEY PKWY ESCONDIDO, CA 92025	San Diego Co. HMMD Record ID: DEH2002-HUPFP-114230 HAZNET	N/A

EXECUTIVE SUMMARY

	GEPAID: CAC002181483	
PALOMAR MEDICAL CENT 555 E VALLEY PKY ESCONDIDO, CA 92025	San Diego Co. HMMD	N/A
PALOMAR POMERADO HOS 555 E VALLEY PKWY ESCONDIDO, CA 92025	HAZNET GEPAID: CAC002707034	N/A
PALOMAR HEALTH DOWNT 555 E VALLEY PKWY ESCONDIDO, CA 92025	FINDS Registry ID:: 110065569003	N/A
555 EAST VALLEY PARK 555 EAST VALLEY PARK ESCONDIDO, CA 92025	CHMIRS OES Incident Number: 7-2819 OES Incident Number: 101059 Date Completed: 30-NOV-91	N/A

DATABASES WITH NO MAPPED SITES

No mapped sites were found in EDR's search of available ("reasonably ascertainable ") government records either on the target property or within the search radius around the target property for the following databases:

STANDARD ENVIRONMENTAL RECORDS

Federal NPL site list

NPL ---------- National Priority List
Proposed NPL ---------- Proposed National Priority List Sites
NPL LIENS ---------- Federal Superfund Liens

Federal Delisted NPL site list

Delisted NPL ---------- National Priority List Deletions

Federal CERCLIS list

FEDERAL FACILITY ---------- Federal Facility Site Information listing
SEMS ---------- Superfund Enterprise Management System

Federal RCRA CORRACTS facilities list

CORRACTS ---------- Corrective Action Report

EXECUTIVE SUMMARY

Federal RCRA non-CORRACTS TSD facilities list

RCRA-TSDF..... RCRA - Treatment, Storage and Disposal

Federal RCRA generators list

RCRA-CESQG..... RCRA - Conditionally Exempt Small Quantity Generator

Federal institutional controls / engineering controls registries

LUCIS..... Land Use Control Information System
US ENG CONTROLS..... Engineering Controls Sites List
US INST CONTROL..... Sites with Institutional Controls

Federal ERNS list

ERNS..... Emergency Response Notification System

State- and tribal - equivalent NPL

RESPONSE..... State Response Sites

State and tribal landfill and/or solid waste disposal site lists

SWF/LF..... Solid Waste Information System

State and tribal leaking storage tank lists

INDIAN LUST..... Leaking Underground Storage Tanks on Indian Land

State and tribal registered storage tank lists

FEMA UST..... Underground Storage Tank Listing
AST..... Aboveground Petroleum Storage Tank Facilities
INDIAN UST..... Underground Storage Tanks on Indian Land

State and tribal voluntary cleanup sites

INDIAN VCP..... Voluntary Cleanup Priority Listing
VCP..... Voluntary Cleanup Program Properties

State and tribal Brownfields sites

BROWNFIELDS..... Considered Brownfieds Sites Listing

ADDITIONAL ENVIRONMENTAL RECORDS

Local Brownfield lists

US BROWNFIELDS..... A Listing of Brownfields Sites

Local Lists of Landfill / Solid Waste Disposal Sites

WMUDS/SWAT..... Waste Management Unit Database

SWRCY	Recycler Database
HAULERS	Registered Waste Tire Haulers Listing
INDIAN ODI	Report on the Status of Open Dumps on Indian Lands
DEBRIS REGION 9	Torres Martinez Reservation Illegal Dump Site Locations
ODI	Open Dump Inventory
IHS OPEN DUMPS	Open Dumps on Indian Land

Local Lists of Hazardous waste / Contaminated Sites

US HIST CDL	Delisted National Clandestine Laboratory Register
HIST Cal-Sites	Historical Calsites Database
SCH	School Property Evaluation Program
CDL	Clandestine Drug Labs
Toxic Pits	Toxic Pits Cleanup Act Sites
US CDL	National Clandestine Laboratory Register

Local Lists of Registered Storage Tanks

CA FID UST	Facility Inventory Database

Local Land Records

LIENS	Environmental Liens Listing
LIENS 2	CERCLA Lien Information
DEED	Deed Restriction Listing

Records of Emergency Release Reports

HMIRS	Hazardous Materials Information Reporting System
LDS	Land Disposal Sites Listing
MCS	Military Cleanup Sites Listing
SPILLS 90	SPILLS 90 data from FirstSearch

Other Ascertainable Records

RCRA NonGen / NLR	RCRA - Non Generators / No Longer Regulated
FUDS	Formerly Used Defense Sites
DOD	Department of Defense Sites
SCRD DRYCLEANERS	State Coalition for Remediation of Drycleaners Listing
US FIN ASSUR	Financial Assurance Information
EPA WATCH LIST	EPA WATCH LIST
2020 COR ACTION	2020 Corrective Action Program List
TSCA	Toxic Substances Control Act
TRIS	Toxic Chemical Release Inventory System
SSTS	Section 7 Tracking Systems
ROD	Records Of Decision
RMP	Risk Management Plans
RAATS	RCRA Administrative Action Tracking System
PRP	Potentially Responsible Parties
PADS	PCB Activity Database System
ICIS	Integrated Compliance Information System
FTTS	FIFRA/ TSCA Tracking System - FIFRA (Federal Insecticide, Fungicide, & Rodenticide Act)/TSCA (Toxic Substances Control Act)
MLTS	Material Licensing Tracking System
COAL ASH DOE	Steam-Electric Plant Operation Data

EXECUTIVE SUMMARY

COAL ASH EPA	Coal Combustion Residues Surface Impoundments List
PCB TRANSFORMER	PCB Transformer Registration Database
RADINFO	Radiation Information Database
HIST FTTS	FIFRA/TSCA Tracking System Administrative Case Listing
DOT OPS	Incident and Accident Data
CONSENT	Superfund (CERCLA) Consent Decrees
INDIAN RESERV	Indian Reservations
FUSRAP	Formerly Utilized Sites Remedial Action Program
UMTRA	Uranium Mill Tailings Sites
LEAD SMELTERS	Lead Smelter Sites
US AIRS	Aerometric Information Retrieval System Facility Subsystem
US MINES	Mines Master Index File
ABANDONED MINES	Abandoned Mines
UXO	Unexploded Ordnance Sites
DOCKET HWC	Hazardous Waste Compliance Docket Listing
FUELS PROGRAM	EPA Fuels Program Registered Listing
CA BOND EXP. PLAN	Bond Expenditure Plan
Cortese	"Cortese" Hazardous Waste & Substances Sites List
CUPA Listings	CUPA Resources List
DRYCLEANERS	Cleaner Facilities
ENF	Enforcement Action Listing
Financial Assurance	Financial Assurance Information Listing
ICE	ICE
HWP	EnviroStor Permitted Facilities Listing
HWT	Registered Hazardous Waste Transporter Database
MINES	Mines Site Location Listing
MWMP	Medical Waste Management Program Listing
NPDES	NPDES Permits Listing
PEST LIC	Pesticide Regulation Licenses Listing
PROC	Certified Processors Database
UIC	UIC Listing
WASTEWATER PITS	Oil Wastewater Pits Listing
WDS	Waste Discharge System
WIP	Well Investigation Program Case List

EDR RECOVERED GOVERNMENT ARCHIVES

Exclusive Recovered Govt. Archives

RGA LF	Recovered Government Archive Solid Waste Facilities List

SURROUNDING SITES: SEARCH RESULTS

Surrounding sites were identified in the following databases.

Elevations have been determined from the USGS Digital Elevation Model and should be evaluated on a relative (not an absolute) basis. Relative elevation information between sites of close proximity should be field verified. Sites with an elevation equal to or higher than the target property have been differentiated below from sites with an elevation lower than the target property.
Page numbers and map identification numbers refer to the EDR Radius Map report where detailed data on individual sites can be reviewed.

Sites listed in ***bold italics*** are in multiple databases.

Unmappable (orphan) sites are not considered in the foregoing analysis.

EXECUTIVE SUMMARY

STANDARD ENVIRONMENTAL RECORDS

Federal CERCLIS NFRAP site list

SEMS-ARCHIVE: SEMS-ARCHIVE (Superfund Enterprise Management System Archive) tracks sites that have no further interest under the Federal Superfund Program based on available information. The list was formerly known as the CERCLIS-NFRAP, renamed to SEMS ARCHIVE by the EPA in 2015. EPA may perform a minimal level of assessment work at a site while it is archived if site conditions change and/or new information becomes available. Archived sites have been removed and archived from the inventory of SEMS sites. Archived status indicates that, to the best of EPA's knowledge, assessment at a site has been completed and that EPA has determined no further steps will be taken to list the site on the National Priorities List (NPL), unless information indicates this decision was not appropriate or other considerations require a recommendation for listing at a later time. The decision does not necessarily mean that there is no hazard associated with a given site; it only means that. based upon available information, the location is not judged to be potential NPL site.

A review of the SEMS-ARCHIVE list, as provided by EDR, and dated 02/07/2017 has revealed that there is 1 SEMS-ARCHIVE site within approximately 0.5 miles of the target property.

Lower Elevation	Address	Direction / Distance	Map ID	Page
BENTON BURN DUMP	END OF STILL WATER G	SW 1/8 - 1/4 (0.234 mi.)	76	227

Federal RCRA generators list

RCRA-SQG: RCRAInfo is EPA's comprehensive information system, providing access to data supporting the Resource Conservation and Recovery Act (RCRA) of 1976 and the Hazardous and Solid Waste Amendments (HSWA) of 1984. The database includes selective information on sites which generate, transport, store, treat and/or dispose of hazardous waste as defined by the Resource Conservation and Recovery Act (RCRA). Small quantity generators (SQGs) generate between 100 kg and 1,000 kg of hazardous waste per month.

A review of the RCRA-SQG list, as provided by EDR, and dated 12/12/2016 has revealed that there are 8 RCRA-SQG sites within approximately 0.25 miles of the target property.

Lower Elevation	Address	Direction / Distance	Map ID	Page
PALOMAR MEDICAL GROU	***625 E GRAND AVE***	***ESE 0 - 1/8 (0.015 mi.)***	***E30***	***151***
SOUTHERN AUTO SUPPLY	***351 E PENNSYLVANIA A***	***W 0 - 1/8 (0.121 mi.)***	***H61***	***186***
AAMCO TRANSMISSIONS	***260 NORTH JUNIPER***	***WSW 1/8 - 1/4 (0.144 mi.)***	***J66***	***191***
FOGERTY CLEANERS	***195 S JUNIPER ST***	***SW 1/8 - 1/4 (0.150 mi.)***	***67***	***205***
JACK OWENS AUTO GLAS	***302 N JUNIPER***	***W 1/8 - 1/4 (0.165 mi.)***	***68***	***207***
NORTH COUNTY TIMES	***207 E PENNSYLVANIA A***	***WSW 1/8 - 1/4 (0.183 mi.)***	***K69***	***209***
RONNIES COOLING SYST	***207 E VALLEY PKWY***	***WSW 1/8 - 1/4 (0.192 mi.)***	***74***	***221***
ONE HOUR PHOTO	***200 E VALLEY PKWY***	***WSW 1/8 - 1/4 (0.214 mi.)***	***K75***	***225***

State- and tribal - equivalent CERCLIS

ENVIROSTOR: The Department of Toxic Substances Control's (DTSC's) Site Mitigation and Brownfields Reuse Program's (SMBRP's) EnviroStor database identifes sites that have known contamination or sites for which there may be reasons to investigate further. The database includes the following site types: Federal

Superfund sites (National Priorities List (NPL)); State Response, including Military Facilities and State Superfund; Voluntary Cleanup; and School sites. EnviroStor provides similar information to the information that was available in CalSites, and provides additional site information, including, but not limited to, identification of formerly-contaminated properties that have been released for reuse, properties where environmental deed restrictions have been recorded to prevent inappropriate land uses, and risk characterization information that is used to assess potential impacts to public health and the environment at contaminated sites.

A review of the ENVIROSTOR list, as provided by EDR, and dated 01/30/2017 has revealed that there are 8 ENVIROSTOR sites within approximately 1 mile of the target property.

Lower Elevation	Address	Direction / Distance	Map ID	Page
REDWOOD TOWN COURT Facility Id: 37830001 Status: No Action Required	500 EAST VALLEY PARK	NW 0 - 1/8 (0.052 mi.)	43	173
VACANT LOT Facility Id: 37000026 Status: Refer: 1248 Local Agency	304 EAST GRAND AVE.	SW 0 - 1/8 (0.111 mi.)	G56	184
CARPENTER PLUMBING Facility Id: 37150011 Status: Refer: 1248 Local Agency	***205 W MISSION AV***	***WNW 1/2 - 1 (0.679 mi.)***	***109***	***317***
FIG/FARR ELEMENTARY Facility Id: 37010019 Status: No Further Action	***LINCOLN AVENUE/FIG S***	***NNW 1/2 - 1 (0.703 mi.)***	***110***	***323***
FORMULABS INDUSTRIAL Facility Id: 37730115 Status: Refer: Other Agency	529 WEST 4TH AVENUE	SW 1/2 - 1 (0.762 mi.)	113	328
FEDCO, INC. PROPERTY Facility Id: 37750010 Status: Refer: 1248 Local Agency	1475 EAST VALLEY PAR	ENE 1/2 - 1 (0.785 mi.)	114	329
PALOMAR PLATING SITE Facility Id: 37340128 Facility Id: 71002785 Status: Refer: Other Agency	***722 WEST 4TH AVENUE***	***SW 1/2 - 1 (0.908 mi.)***	***115***	***330***
CARSON CLEANERS Facility Id: 37590002 Status: Refer: RWQCB	224 WEST 13TH AVENUE	S 1/2 - 1 (0.973 mi.)	118	335

State and tribal leaking storage tank lists

LUST: Leaking Underground Storage Tank (LUST) Sites included in GeoTracker. GeoTracker is the Water Boards data management system for sites that impact, or have the potential to impact, water quality in California, with emphasis on groundwater.

A review of the LUST list, as provided by EDR, has revealed that there are 34 LUST sites within approximately 0.5 miles of the target property.

Lower Elevation	Address	Direction / Distance	Map ID	Page
PALOMAR POMERADO HOS Database: LUST REG 9, Date of Government Version: 03/01/2001	***100 VALLEY BLVD***	***0 - 1/8 (0.000 mi.)***	***D17***	***142***

Closed Date: 4/13/90
Status: Case Closed
Case Number: 9UT1575

PALOMAR POMERADO HOS ***100 VALLEY*** ***0 - 1/8 (0.000 mi.)*** ***D19*** ***143***
Database: LUST, Date of Government Version: 03/13/2017
Status: Completed - Case Closed
Global Id: T0607300395

MADISON SQUARE PARTN ***488 VALLEY PKY E*** ***WNW 0 - 1/8 (0.009 mi.)*** ***C27*** ***149***
Database: LUST REG 9, Date of Government Version: 03/01/2001
Status: Post remedial action monitoring
Case Number: 9UT898
Case Number: 9UT966

SAN DIEGO GLASS AND ***404 GRAND AVE E*** ***SW 0 - 1/8 (0.019 mi.)*** ***D33*** ***153***
Database: LUST REG 9, Date of Government Version: 03/01/2001

SAN DIEGO GLASS & PA ***404 E GRAND AV*** ***SW 0 - 1/8 (0.019 mi.)*** ***D35*** ***155***
Database: LUST, Date of Government Version: 03/13/2017
Status: Completed - Case Closed
Global Id: T0607302754

MADISON SQUARE PART 488 E VALLEY PY W 0 - 1/8 (0.023 mi.) C38 164
Database: LUST, Date of Government Version: 03/13/2017
Status: Completed - Case Closed
Global Id: T0607303199
Global Id: T0607303140

ACTION CARWASH 410 VALLEY PKY WSW 0 - 1/8 (0.033 mi.) F39 166
Database: LUST REG 9, Date of Government Version: 03/01/2001

ACTION CAR WASH ***410 E VALLEY PY*** ***W 0 - 1/8 (0.044 mi.)*** ***F42*** ***168***
Database: LUST, Date of Government Version: 03/13/2017
Status: Completed - Case Closed
Status: Preliminary site assessment underway
Global Id: T0607301402
Case Number: 9UT2655

VACANT LOT/FORMER AR ***304 E GRAND AV*** ***SW 0 - 1/8 (0.111 mi.)*** ***G55*** ***177***
Database: LUST, Date of Government Version: 03/13/2017
Status: Completed - Case Closed
Global Id: T0608147832

AAMCO TRANSMISSIONS ***260 NORTH JUNIPER*** ***WSW 1/8 - 1/4 (0.144 mi.)*** ***J66*** ***191***
Database: LUST REG 9, Date of Government Version: 03/01/2001
Database: LUST, Date of Government Version: 03/13/2017
Status: Completed - Case Closed
Closed Date: 3/15/96
Status: Case Closed
Global Id: T0607301703
Case Number: 9UT2938

BRECHT BMW 230 VALLEY PKY E WSW 1/8 - 1/4 (0.188 mi.) K70 217
Database: LUST REG 9, Date of Government Version: 03/01/2001

INVESTMENT MOTORCARS ***230 E VALLEY PY*** ***WSW 1/8 - 1/4 (0.189 mi.)*** ***K71*** ***217***
Database: LUST, Date of Government Version: 03/13/2017
Status: Completed - Case Closed
Global Id: T0607303007

FORMER UNOCAL STATIO ***128 N BROADWAY*** ***WSW 1/4 - 1/2 (0.274 mi.)*** ***L79*** ***230***
Database: LUST, Date of Government Version: 03/13/2017

Status: Open - Site Assessment
Global Id: T0607302647

UNOCAL SS# 0099 (FOR	120-128 BROADWAY N	WSW 1/4 - 1/2 (0.291 mi.)	L81	235

Database: LUST REG 9, Date of Government Version: 03/01/2001
Status: Remediation Plan
Case Number: 9UT3886

PUBLIC WORKS DEPARTM	208 BROADWAY N	WSW 1/4 - 1/2 (0.296 mi.)	L82	236

Database: LUST REG 9, Date of Government Version: 03/01/2001
Closed Date: 1/15/88
Status: Case Closed
Case Number: 9UT682

CITY OF ESCONDIDO PR	208 BROADWAY N	WSW 1/4 - 1/2 (0.296 mi.)	L83	237

Database: LUST REG 9, Date of Government Version: 03/01/2001
Closed Date: 10/13/99
Status: Case Closed
Case Number: 9UT2003

CITY OF ESCONDIDO	***208 N BROADWAY***	***WSW 1/4 - 1/2 (0.298 mi.)***	***M84***	***237***

Database: LUST, Date of Government Version: 03/13/2017
Status: Completed - Case Closed
Global Id: T0607300777

AT&T CALIFORNIA - DB	***146 S BROADWAY***	***SW 1/4 - 1/2 (0.310 mi.)***	***N85***	***241***

Database: LUST REG 9, Date of Government Version: 03/01/2001
Closed Date: 6/21/00
Status: Case Closed
Case Number: 9UT2573

PACIFIC BELL ESCNCA0	***146 S BROADWAY***	***SW 1/4 - 1/2 (0.310 mi.)***	***N86***	***244***

Database: LUST, Date of Government Version: 03/13/2017
Status: Completed - Case Closed
Global Id: T0607301321

CITY OF ESCONDIDO	***137 W VALLEY PY***	***WSW 1/4 - 1/2 (0.335 mi.)***	***O87***	***252***

Database: LUST, Date of Government Version: 03/13/2017
Status: Completed - Case Closed
Global Id: T0607303147

PROPOSED PARKING LOT	137 VALLEY PKY W	WSW 1/4 - 1/2 (0.337 mi.)	M89	256

Database: LUST REG 9, Date of Government Version: 03/01/2001
Closed Date: 8/4/98
Status: Case Closed
Case Number: 9UT906

BATTERY SPECIALISTS	***551 BROADWAY***	***W 1/4 - 1/2 (0.384 mi.)***	***P91***	***258***

Database: LUST REG 9, Date of Government Version: 03/01/2001
Closed Date: 10/29/98
Status: Case Closed
Case Number: 9UT3454

BATTERY SPECIALIST	***551 N BROADWAY***	***W 1/4 - 1/2 (0.395 mi.)***	***P92***	***259***

Database: LUST, Date of Government Version: 03/13/2017
Status: Completed - Case Closed
Global Id: T0607302217

DEPT OF PUBLIC WORKS	***101 MAPLE ST N***	***SW 1/4 - 1/2 (0.400 mi.)***	***Q93***	***262***

Database: LUST REG 9, Date of Government Version: 03/01/2001
Status: Preliminary site assessment underway
Case Number: 9UT1611

CITY OF ESCONDIDO	101 MAPLE ST N	SW 1/4 - 1/2 (0.400 mi.)	Q94	263

Database: LUST REG 9, Date of Government Version: 03/01/2001

Status: Preliminary site assessment underway
Case Number: 9UT2457

CITY OF ESCONDIDO ***101 N MAPLE ST*** ***SW 1/4 - 1/2 (0.404 mi.)*** ***Q95*** ***264***
Database: LUST, Date of Government Version: 03/13/2017
Status: Completed - Case Closed
Global Id: T0607301215
Global Id: T0607300432

CIRCLE K GASOLINE ST ***1161 VALLEY PKY E*** ***NE 1/4 - 1/2 (0.453 mi.)*** ***R97*** ***273***
Database: LUST REG 9, Date of Government Version: 03/01/2001
Status: Remediation Plan
Case Number: 9UT2419

SANESCO OIL COMPANY 1161 VALLEY PKY E NE 1/4 - 1/2 (0.453 mi.) R98 274
Database: LUST REG 9, Date of Government Version: 03/01/2001
Closed Date: 6/23/87
Status: Case Closed
Case Number: 9UT737

CIRCLE K STORE #8545 1161 E VALLEY PY NE 1/4 - 1/2 (0.464 mi.) R100 277
Database: LUST, Date of Government Version: 03/13/2017
Status: Completed - Case Closed
Global Id: T0607302999
Global Id: T0607301183

MCDONALDS FAST FOOD ***1146 VALLEY PARKWAY*** ***NE 1/4 - 1/2 (0.466 mi.)*** ***R102*** ***291***
Database: LUST, Date of Government Version: 03/13/2017
Status: Open - Site Assessment
Global Id: T10000005576

MOBIL SERVICE STATIO ***300 GRAND AVE W*** ***WSW 1/4 - 1/2 (0.490 mi.)*** ***104*** ***306***
Database: LUST REG 9, Date of Government Version: 03/01/2001
Closed Date: 11/3/98
Status: Case Closed
Case Number: 9UT295

FILL-EM-FAST 8804 ***425 NORTH ASH ST*** ***NE 1/4 - 1/2 (0.492 mi.)*** ***R105*** ***307***
Database: LUST, Date of Government Version: 03/13/2017
Status: Completed - Case Closed
Global Id: T0607302837

TEXACO SERVICE STATI ***425 ASH*** ***NE 1/4 - 1/2 (0.492 mi.)*** ***R106*** ***310***
Database: LUST REG 9, Date of Government Version: 03/01/2001
Status: Preliminary site assessment underway
Case Number: 9UT546

TEXACO ***209 ESCONDIDO*** ***SW 1/4 - 1/2 (0.498 mi.)*** ***108*** ***316***
Database: LUST REG 9, Date of Government Version: 03/01/2001
Status: Preliminary site assessment underway
Case Number: 9UT2092

SAN DIEGO CO. SAM: The listing contains all underground tank release cases and projects pertaining to properties contaminated with hazardous substances that are actively under review by the Site Assessment and Mitigation Program.

A review of the SAN DIEGO CO. SAM list, as provided by EDR, and dated 03/23/2010 has revealed that there are 21 SAN DIEGO CO. SAM sites within approximately 0.5 miles of the target property.

EXECUTIVE SUMMARY

Lower Elevation	Address	Direction / Distance	Map ID	Page
PALOMAR POMERADO HOS Case Number: H29569-001 Facility Status: Closed Case	***100 VALLEY BLVD***	***0 - 1/8 (0.000 mi.)***	***D17***	***142***
EUREKA RANCH, FORMER Case Number: H99473-001 Facility Status: Preliminary Assessment	***0 VALLEY***	***SW 0 - 1/8 (0.003 mi.)***	***D26***	***147***
SAN DIEGO GLASS & PA Case Number: H02096-001 Facility Status: Closed Case	***404 E GRAND AV***	***SW 0 - 1/8 (0.019 mi.)***	***D35***	***155***
MADISON SQUARE PART Case Number: H13411-001 Case Number: H13411-002 Facility Status: Closed Case	488 E VALLEY PY	W 0 - 1/8 (0.023 mi.)	C36	157
ACTION CAR WASH Case Number: H03527-001 Facility Status: Remedial Action (Clean-Up)	***410 E VALLEY PY***	***W 0 - 1/8 (0.044 mi.)***	***F41***	***167***
VACANT LOT/FORMER AR Case Number: H05198-001 Facility Status: Remedial Investigation	***304 E GRAND AV***	***SW 0 - 1/8 (0.111 mi.)***	***G55***	***177***
RAPID TRANSMISSIONS Case Number: H13555-001 Case Number: H13555-002 Facility Status: Closed Case	***260 N JUNIPER ST***	***WSW 1/8 - 1/4 (0.144 mi.)***	***J65***	***190***
INVESTMENT MOTORCARS Case Number: H21364-001 Facility Status: Closed Case	***230 E VALLEY PY***	***WSW 1/8 - 1/4 (0.189 mi.)***	***K73***	***220***
GRAYBILL MEDICAL GRO Case Number: H29875-001 Facility Status: Preliminary Assessment	***250 S KALMIA ST***	***SW 1/4 - 1/2 (0.251 mi.)***	***78***	***229***
FORMER UNOCAL STATIO Case Number: H38279-001 Facility Status: Remedial Investigation	***128 N BROADWAY***	***WSW 1/4 - 1/2 (0.274 mi.)***	***L79***	***230***
CITY OF ESCONDIDO Case Number: H21421-001 Case Number: H21421-002 Facility Status: Closed Case	***208 N BROADWAY***	***WSW 1/4 - 1/2 (0.298 mi.)***	***M84***	***237***
PACIFIC BELL ESCNCA0 Case Number: H20282-001 Facility Status: Closed Case	***146 S BROADWAY***	***SW 1/4 - 1/2 (0.310 mi.)***	***N86***	***244***
CITY OF ESCONDIDO Case Number: H21415-001 Facility Status: Closed Case	***137 W VALLEY PY***	***WSW 1/4 - 1/2 (0.335 mi.)***	***O88***	***254***
131 BROADWAY ESCONDI Case Number: H39671-001 Facility Status: Preliminary Assessment	***131 S. BROADWAY***	***SW 1/4 - 1/2 (0.360 mi.)***	***N90***	***257***
BATTERY SPECIALIST Case Number: H26941-001 Facility Status: Closed Case	***551 N BROADWAY***	***W 1/4 - 1/2 (0.395 mi.)***	***P92***	***259***
CITY OF ESCONDIDO	***101 N MAPLE ST***	***SW 1/4 - 1/2 (0.404 mi.)***	***Q95***	***264***

Case Number: H26578-001
Case Number: H26578-002
Facility Status: Remedial Investigation
Facility Status: Closed Case

PRESTIGE CLEANERS	***655 N BROADWAY***	***WNW 1/4 - 1/2 (0.463 mi.)***	***S99***	***274***

Case Number: H00344-001
Facility Status: Closed Case

CIRCLE K STORE #8545	***1161 E VALLEY PY***	***NE 1/4 - 1/2 (0.464 mi.)***	***R101***	***279***

Case Number: H03480-001
Case Number: H03480-002
Facility Status: Closed Case

VALVOLINE INSTANT OI	***649 N BROADWAY***	***WNW 1/4 - 1/2 (0.488 mi.)***	***S103***	***297***

Case Number: H28799-001
Facility Status: Closed Case

MOBIL SERVICE STATIO	***300 GRAND AVE W***	***WSW 1/4 - 1/2 (0.490 mi.)***	***104***	***306***

Case Number: H10475-002
Facility Status: Closed Case

ASH TEXACO	***425 N ASH ST***	***NE 1/4 - 1/2 (0.492 mi.)***	***R107***	***311***

Case Number: H20271-001
Facility Status: Closed Case

SLIC: Cleanup Program Sites (CPS; also known as Site Cleanups [SC] and formerly known as Spills, Leaks, Investigations, and Cleanups [SLIC] sites) included in GeoTracker. GeoTracker is the Water Boards data management system for sites that impact, or have the potential to impact, water quality in California, with emphasis on groundwater.

A review of the SLIC list, as provided by EDR, has revealed that there are 7 SLIC sites within approximately 0.5 miles of the target property.

Lower Elevation	Address	Direction / Distance	Map ID	Page
EUREKA RANCH, FORMER	***0 VALLEY***	***SW 0 - 1/8 (0.003 mi.)***	***D26***	***147***

Database: SLIC, Date of Government Version: 03/13/2017
Facility Status: Completed - Case Closed
Global Id: SLT19734543

AAMCO TRANSMISSIONS	***260 NORTH JUNIPER***	***WSW 1/8 - 1/4 (0.144 mi.)***	***J66***	***191***

Database: SLIC, Date of Government Version: 03/13/2017
Facility Status: Completed - Case Closed
Global Id: T06019750843

GRAYBILL MEDICAL GRO	***250 S KALMIA ST***	***SW 1/4 - 1/2 (0.251 mi.)***	***78***	***229***

Database: SLIC, Date of Government Version: 03/13/2017
Facility Status: Completed - Case Closed
Global Id: T0608193715

CITY OF ESCONDIDO	***208 N BROADWAY***	***WSW 1/4 - 1/2 (0.298 mi.)***	***M84***	***237***

Database: SLIC, Date of Government Version: 03/13/2017
Facility Status: Completed - Case Closed
Global Id: T0607302951

131 BROADWAY ESCONDI	***131 S. BROADWAY***	***SW 1/4 - 1/2 (0.360 mi.)***	***N90***	***257***

Database: SLIC, Date of Government Version: 03/13/2017
Facility Status: Completed - Case Closed
Global Id: T06019700827

PRESTIGE CLEANERS	***655 N BROADWAY***	***WNW 1/4 - 1/2 (0.463 mi.)***	***S99***	***274***

Database: SLIC, Date of Government Version: 03/13/2017

Facility Status: Completed - Case Closed
Global Id: T0608146854

VALVOLINE INSTANT OI ***649 N BROADWAY*** ***WNW 1/4 - 1/2 (0.488 mi.)*** ***S103*** ***297***
Database: SLIC, Date of Government Version: 03/13/2017
Facility Status: Completed - Case Closed
Global Id: T06019778138

ADDITIONAL ENVIRONMENTAL RECORDS

Local Lists of Hazardous waste / Contaminated Sites

San Diego Co. HMMD: The Hazardous Materials Management Division Database comes from the Hazardous Materials Management Division.

A review of the San Diego Co. HMMD list, as provided by EDR, and dated 10/05/2016 has revealed that there are 4 San Diego Co. HMMD sites within approximately 0.001 miles of the target property.

Lower Elevation	Address	Direction / Distance	Map ID	Page
THOMAS A. JONES, M.D	141 N FIG ST	0 - 1/8 (0.000 mi.)	B13	140
ESCONDIDO HEMATOLOGY	121 N FIG ST	0 - 1/8 (0.000 mi.)	B15	141
ESCONDIDO COMMUNITY	141 FIG ST	0 - 1/8 (0.000 mi.)	B16	141
PALOMAR POMERADO HEA	***100 VALLEY BLVD***	***0 - 1/8 (0.000 mi.)***	***D22***	***145***

Local Lists of Registered Storage Tanks

SWEEPS UST: Statewide Environmental Evaluation and Planning System. This underground storage tank listing was updated and maintained by a company contacted by the SWRCB in the early 1990's. The listing is no longer updated or maintained. The local agency is the contact for more information on a site on the SWEEPS list.

A review of the SWEEPS UST list, as provided by EDR, and dated 06/01/1994 has revealed that there are 9 SWEEPS UST sites within approximately 0.25 miles of the target property.

Lower Elevation	Address	Direction / Distance	Map ID	Page
PALOMAR POMERADO HEA Status: A Comp Number: 29569	***100 VALLEY BLVD***	***0 - 1/8 (0.000 mi.)***	***D22***	***145***
SAN DIEGO GLASS & PA Status: A Comp Number: 2096	***404 E GRAND AVE***	***SW 0 - 1/8 (0.019 mi.)***	***D34***	***154***
ESCONDIDO OB/GYN MED Status: A Comp Number: 26498	***488 E VALLEY PY***	***W 0 - 1/8 (0.023 mi.)***	***C37***	***157***
ACTION CAR WASH Status: A Tank Status: A Comp Number: 3527	***410 E VALLEY PY***	***W 0 - 1/8 (0.044 mi.)***	***F41***	***167***
ART SIMPSON & SON GA	344 E PENNSYLVANIA A	W 0 - 1/8 (0.119 mi.)	H59	185

Comp Number: 12274				
ESCONDIDO MOTOR PART Comp Number: 6891	335 E PENNSYLVANIA A	W 0 - 1/8 (0.121 mi.)	H62	189
AAMCO TRANSMISSIONS Status: A Tank Status: A Comp Number: 13555	***260 NORTH JUNIPER***	***WSW 1/8 - 1/4 (0.144 mi.)***	***J66***	***191***
INVESTMENT MOTORCARS Status: A Comp Number: 21364	***230 E VALLEY PY***	***WSW 1/8 - 1/4 (0.189 mi.)***	***K73***	***220***
PAULS AUTOMOTIVE Status: A Tank Status: A Comp Number: 13126	***251 N KALMIA ST***	***WSW 1/8 - 1/4 (0.237 mi.)***	***77***	***227***

HIST UST: Historical UST Registered Database.

A review of the HIST UST list, as provided by EDR, and dated 10/15/1990 has revealed that there are 7 HIST UST sites within approximately 0.25 miles of the target property.

Lower Elevation	Address	Direction / Distance	Map ID	Page
SAN DIEGO GLASS & PA Facility Id: 00000014915	***404 E GRAND AVE***	***SW 0 - 1/8 (0.019 mi.)***	***D34***	***154***
SAN DIEGO GLASS & PA	***404 E GRAND AV***	***SW 0 - 1/8 (0.019 mi.)***	***D35***	***155***
ACTION CAR WASH Facility Id: 00000033177	***410 E VALLEY PY***	***W 0 - 1/8 (0.044 mi.)***	***F42***	***168***
SOUTHERN AUTO SUPPLY Facility Id: 00000053998	***351 E PENNSYLVANIA A***	***W 0 - 1/8 (0.121 mi.)***	***H61***	***186***
AAMCO TRANSMISSIONS Facility Id: 00000056583	***260 NORTH JUNIPER***	***WSW 1/8 - 1/4 (0.144 mi.)***	***J66***	***191***
INVESTMENT MOTORCARS Facility Id: 00000019204	***230 E VALLEY PY***	***WSW 1/8 - 1/4 (0.189 mi.)***	***K71***	***217***
BRECHT BMW Facility Id: 00000065762	***230 VALLEY***	***WSW 1/8 - 1/4 (0.189 mi.)***	***K72***	***219***

Other Ascertainable Records

FINDS: The Facility Index System contains both facility information and "pointers" to other sources of information that contain more detail. These include: RCRIS; Permit Compliance System (PCS); Aerometric Information Retrieval System (AIRS); FATES (FIFRA [Federal Insecticide Fungicide Rodenticide Act] and TSCA Enforcement System, FTTS [FIFRA/TSCA Tracking System]; CERCLIS; DOCKET (Enforcement Docket used to manage and track information on civil judicial enforcement cases for all environmental statutes); Federal Underground Injection Control (FURS); Federal Reporting Data System (FRDS); Surface Impoundments (SIA); TSCA Chemicals in Commerce Information System (CICS); PADS; RCRA-J (medical waste transporters/disposers); TRIS; and TSCA. The source of this database is the U.S. EPA/NTIS.

A review of the FINDS list, as provided by EDR, and dated 04/04/2017 has revealed that there is 1

EXECUTIVE SUMMARY

FINDS site within approximately 0.001 miles of the target property.

Lower Elevation	Address	Direction / Distance	Map ID	Page
PALOMAR POMERADO HEA	100 VALLEY BL	0 - 1/8 (0.000 mi.)	D21	144

HIST CORTESE: The sites for the list are designated by the State Water Resource Control Board [LUST], the Integrated Waste Board [SWF/LS], and the Department of Toxic Substances Control [CALSITES]. This listing is no longer updated by the state agency.

A review of the HIST CORTESE list, as provided by EDR, and dated 04/01/2001 has revealed that there are 15 HIST CORTESE sites within approximately 0.5 miles of the target property.

Lower Elevation	Address	Direction / Distance	Map ID	Page
PALOMAR POMERADO HOS Reg Id: 9UT1575	***100 VALLEY***	***0 - 1/8 (0.000 mi.)***	***D19***	***143***
PROPOSED PARKING LOT Reg Id: 9UT906	137 VALLEY	0 - 1/8 (0.000 mi.)	C23	146
MADISON SQUARE PARTN Reg Id: 9UT898 Reg Id: 9UT966	***488 VALLEY PKY E***	***WNW 0 - 1/8 (0.009 mi.)***	***C27***	***149***
SAN DIEGO GLASS & PA Reg Id: 9UT45	***404 E GRAND AVE***	***SW 0 - 1/8 (0.019 mi.)***	***D34***	***154***
ACTION CAR WASH Reg Id: 9UT2655	***410 E VALLEY PY***	***W 0 - 1/8 (0.044 mi.)***	***F42***	***168***
AAMCO TRANSMISSIONS Reg Id: 9UT2938	***260 NORTH JUNIPER***	***WSW 1/8 - 1/4 (0.144 mi.)***	***J66***	***191***
BRECHT BMW Reg Id: 9UT746	***230 VALLEY***	***WSW 1/8 - 1/4 (0.189 mi.)***	***K72***	***219***
UNOCAL SS#0099 (FORM Reg Id: 9UT3886	120128 BROADWAY	WSW 1/4 - 1/2 (0.290 mi.)	L80	235
CITY OF ESCONDIDO Reg Id: 9UT2003 Reg Id: 9UT682	***208 N BROADWAY***	***WSW 1/4 - 1/2 (0.298 mi.)***	***M84***	***237***
AT&T CALIFORNIA - DB Reg Id: 9UT2573	***146 S BROADWAY***	***SW 1/4 - 1/2 (0.310 mi.)***	***N85***	***241***
BATTERY SPECIALISTS Reg Id: 9UT3454	***551 BROADWAY***	***W 1/4 - 1/2 (0.384 mi.)***	***P91***	***258***
DEPT OF PUBLIC WORKS Reg Id: 9UT1611 Reg Id: 9UT2457	***101 MAPLE ST N***	***SW 1/4 - 1/2 (0.400 mi.)***	***Q93***	***262***
CIRCLE K GASOLINE ST Reg Id: 9UT2419 Reg Id: 9UT737	***1161 VALLEY PKY E***	***NE 1/4 - 1/2 (0.453 mi.)***	***R97***	***273***
TEXACO SERVICE STATI Reg Id: 9UT546	***425 ASH***	***NE 1/4 - 1/2 (0.492 mi.)***	***R106***	***310***
TEXACO Reg Id: 9UT2092	***209 ESCONDIDO***	***SW 1/4 - 1/2 (0.498 mi.)***	***108***	***316***

Notify 65: Listings of all Proposition 65 incidents reported to counties by the State Water Resources Control Board and the Regional Water Quality Control Board. This database is no longer updated by the reporting agency.

A review of the Notify 65 list, as provided by EDR, and dated 12/16/2016 has revealed that there are 4 Notify 65 sites within approximately 1 mile of the target property.

Lower Elevation	Address	Direction / Distance	Map ID	Page
Not reported	1010 E. WASHINGTON	NNE 1/4 - 1/2 (0.443 mi.)	96	272
Not reported	1100 BLOCK N. GAMBLE	NNW 1/2 - 1 (0.732 mi.)	111	327
7 DAY MARKET	***503 W WASHINGTON AV***	***W 1/2 - 1 (0.751 mi.)***	***112***	***327***
MOBIL OIL CORP. 18-1	502 MISSION, WEST	W 1/2 - 1 (0.951 mi.)	116	334

EDR HIGH RISK HISTORICAL RECORDS

EDR Exclusive Records

EDR MGP: The EDR Proprietary Manufactured Gas Plant Database includes records of coal gas plants (manufactured gas plants) compiled by EDR's researchers. Manufactured gas sites were used in the United States from the 1800's to 1950's to produce a gas that could be distributed and used as fuel. These plants used whale oil, rosin, coal, or a mixture of coal, oil, and water that also produced a significant amount of waste. Many of the byproducts of the gas production, such as coal tar (oily waste containing volatile and non-volatile chemicals), sludges, oils and other compounds are potentially hazardous to human health and the environment. The byproduct from this process was frequently disposed of directly at the plant site and can remain or spread slowly, serving as a continuous source of soil and groundwater contamination.

A review of the EDR MGP list, as provided by EDR, has revealed that there is 1 EDR MGP site within approximately 1 mile of the target property.

Lower Elevation	Address	Direction / Distance	Map ID	Page
SAN DIEGO CONS GAS A	S. SPRUCE AND W 3RD	SW 1/2 - 1 (0.952 mi.)	117	334

EDR Hist Auto: EDR has searched selected national collections of business directories and has collected listings of potential gas station/filling station/service station sites that were available to EDR researchers. EDR's review was limited to those categories of sources that might, in EDR's opinion, include gas station/filling station/service station establishments. The categories reviewed included, but were not limited to gas, gas station, gasoline station, filling station, auto, automobile repair, auto service station, service station, etc. This database falls within a category of information EDR classifies as "High Risk Historical Records", or HRHR. EDR's HRHR effort presents unique and sometimes proprietary data about past sites and operations that typically create environmental concerns, but may not show up in current government records searches.

A review of the EDR Hist Auto list, as provided by EDR, has revealed that there are 16 EDR Hist Auto sites within approximately 0.125 miles of the target property.

Lower Elevation	Address	Direction / Distance	Map ID	Page
GRICE ALAN J & MARY	453 E VLY PRKWAY S	0 - 1/8 (0.000 mi.)	C14	141
SKOWRONSKI EDWARD J	211 VALLEY BLVD	W 0 - 1/8 (0.012 mi.)	C28	150
SKOWRONSKI EDWARD	464 E VALLEY PARKWAY	W 0 - 1/8 (0.018 mi.)	C32	153
VALLEY CAR WASH	410 E VALLEY PARKWAY	W 0 - 1/8 (0.044 mi.)	F40	167
SAYREN TRANSMISSION	145 S FIG ST	ESE 0 - 1/8 (0.058 mi.)	E44	174
ALIGNMENT SPECIALIST	225 NORTH IVY	WSW 0 - 1/8 (0.064 mi.)	F45	174

Lower Elevation	Address	Direction / Distance	Map ID	Page
CAL MEX AUTO	350 E VALLEY PKWY	WSW 0 - 1/8 (0.077 mi.)	F47	175
DER BEITLESMITH	346 EAST VALLEY PARK	WSW 0 - 1/8 (0.078 mi.)	F48	175
ESCONDIDO AUTO TECH	255 N IVY ST	W 0 - 1/8 (0.087 mi.)	H50	176
MASTER BRAKE & MUFFL	718 E VALLEY PARKWAY	NNE 0 - 1/8 (0.098 mi.)	I52	176
YOUNGSTRAND ALTON E	304 E GRAND AVE	SW 0 - 1/8 (0.111 mi.)	G54	177
SMITH C W	303 E GRAND AVE	SW 0 - 1/8 (0.111 mi.)	G57	185
ALPHA AUTO REPAIR	714 E VALLEY PKY	NNE 0 - 1/8 (0.112 mi.)	I58	185
SIMPSON ART & SON	344 E PENNSYLVANIA A	W 0 - 1/8 (0.119 mi.)	H60	186
RATCLIFFE EARL	303 E GRAND AVE	SW 0 - 1/8 (0.122 mi.)	G63	189
JOOR MUFFLER SERVICE	302 E VALLEY PARKWAY	WSW 0 - 1/8 (0.122 mi.)	J64	189

EDR Hist Cleaner: EDR has searched selected national collections of business directories and has collected listings of potential dry cleaner sites that were available to EDR researchers. EDR's review was limited to those categories of sources that might, in EDR's opinion, include dry cleaning establishments. The categories reviewed included, but were not limited to dry cleaners, cleaners, laundry, laundromat, cleaning/laundry, wash & dry etc. This database falls within a category of information EDR classifies as "High Risk Historical Records", or HRHR. EDR's HRHR effort presents unique and sometimes proprietary data about past sites and operations that typically create environmental concerns, but may not show up in current government records searches.

A review of the EDR Hist Cleaner list, as provided by EDR, has revealed that there are 6 EDR Hist Cleaner sites within approximately 0.125 miles of the target property.

Lower Elevation	Address	Direction / Distance	Map ID	Page
KNAPPE J O	437 E GRAND AVE	SW 0 - 1/8 (0.013 mi.)	D29	151
KNAPPE J 0	437 E GRAND AVE	SW 0 - 1/8 (0.017 mi.)	D31	152
ESCONDIDO LAUNDRY	341 E GRAND AVE	SW 0 - 1/8 (0.073 mi.)	G46	175
ESCONDIDO STEAM LAUN	349 E GRAND AVE	SW 0 - 1/8 (0.080 mi.)	G49	175
COPE P F	341 E GRAND AVE	SW 0 - 1/8 (0.087 mi.)	G51	176
MATTHEWS G S	315 E GRAND AVE	SW 0 - 1/8 (0.111 mi.)	G53	177

EDR RECOVERED GOVERNMENT ARCHIVES

Exclusive Recovered Govt. Archives

RGA LUST: The EDR Recovered Government Archive Leaking Underground Storage Tank database provides a list of LUST incidents derived from historical databases and includes many records that no longer appear in current government lists. Compiled from Records formerly available from the State Water Resources Control Board in California.

A review of the RGA LUST list, as provided by EDR, has revealed that there are 4 RGA LUST sites within approximately 0.001 miles of the target property.

Lower Elevation	Address	Direction / Distance	Map ID	Page
PALOMAR POMERADO HOS	100 VALLEY BOULEVARD	0 - 1/8 (0.000 mi.)	D18	143
PALOMAR POMERADO HEA	100 VALLEY BL	0 - 1/8 (0.000 mi.)	D20	144
PALOMAR POMERADO HOS	100 VALLEY BLVD	0 - 1/8 (0.000 mi.)	D24	146
PALOMAR POMERADO HEA	100 VALLEY BL	0 - 1/8 (0.000 mi.)	D25	147

EXECUTIVE SUMMARY

Due to poor or inadequate address information, the following sites were not mapped. Count: 9 records.

Site Name	Database(s)
BEAR VALLEY PARKWAY	NPDES
CONTINENTAL CLEANERS	DRYCLEANERS
SANTA YSABEL CREEK GROUNDWATER CON	SEMS
ESCONDIDO PULMONARY MEDICAL GP	San Diego Co. HMMD
DR BRADLEY CHESLER MD	San Diego Co. HMMD
DERMATOLOGY SPECIALISTS INC	San Diego Co. HMMD
NELSON B MUSGRAVE D D S	San Diego Co. HMMD
THOMAS JONES M D	San Diego Co. HMMD
LYLES DILLARD E & M MRS D E	EDR Hist Auto

OVERVIEW MAP - 04979701.2R

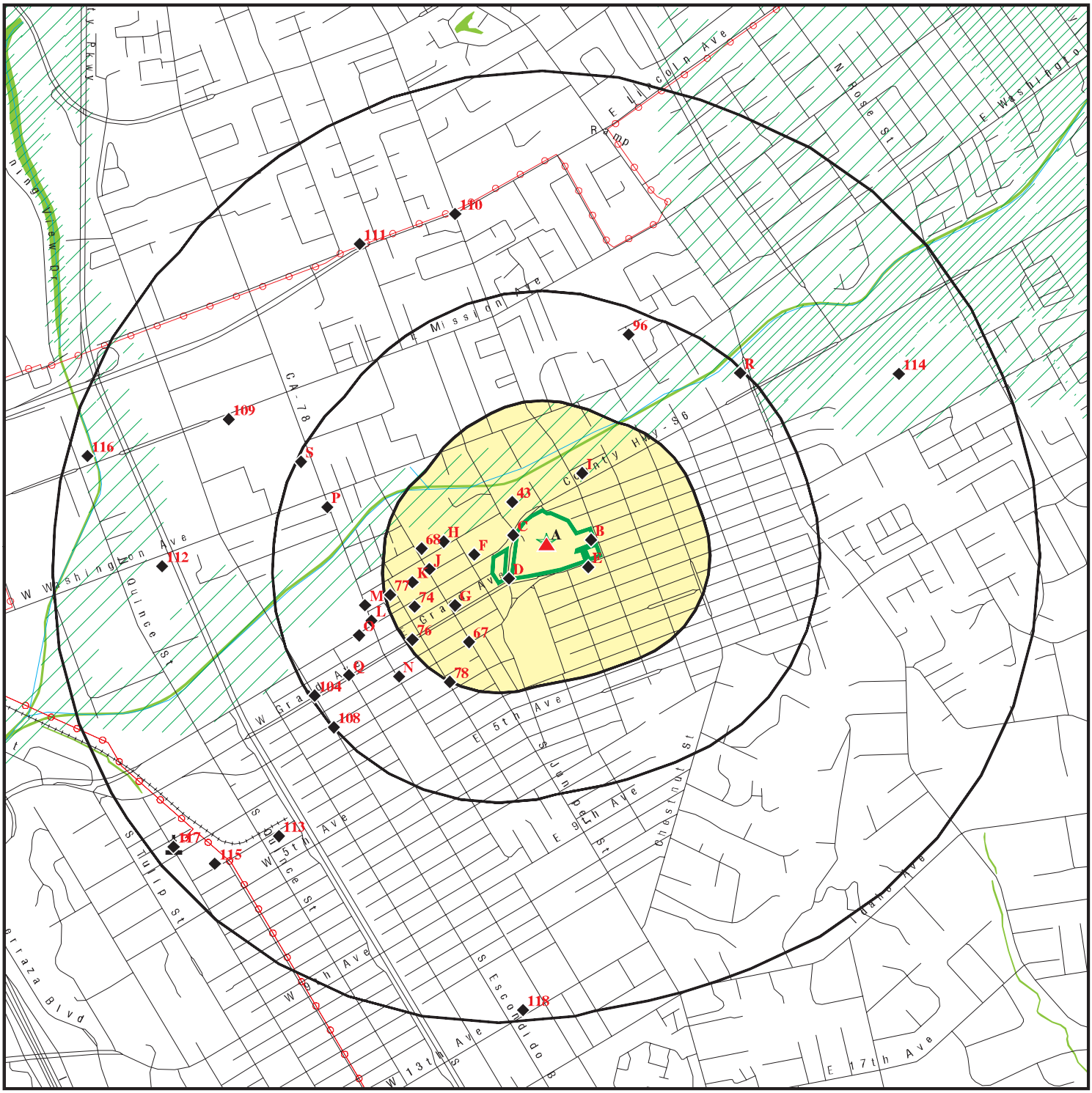

Target Property

Sites at elevations higher than or equal to the target property

Sites at elevations lower than the target property

Manufactured Gas Plants

National Priority List Sites

Dept. Defense Sites

0 1/4 1/2 1 Miles

Indian Reservations BIA

Power transmission lines

100-year flood zone

500-year flood zone

National Wetland Inventory

State Wetlands

Areas of Concern

This report includes Interactive Map Layers to display and/or hide map information. The legend includes only those icons for the default map view.

SITE NAME: 555 E Valley Parkway	CLIENT: Hillmann Environmental Co.
ADDRESS: 555 E Valley Parkway Escondido CA 92025	CONTACT: Kristine Savona
LAT/LONG: 33.125362 / 117.075147	INQUIRY #: 04979701.2r
	DATE: June 28, 2017 10:11 pm

Copyright © 2017 EDR, Inc. © 2015 TomTom Rel. 2015.

DETAIL MAP - 04979701.2R

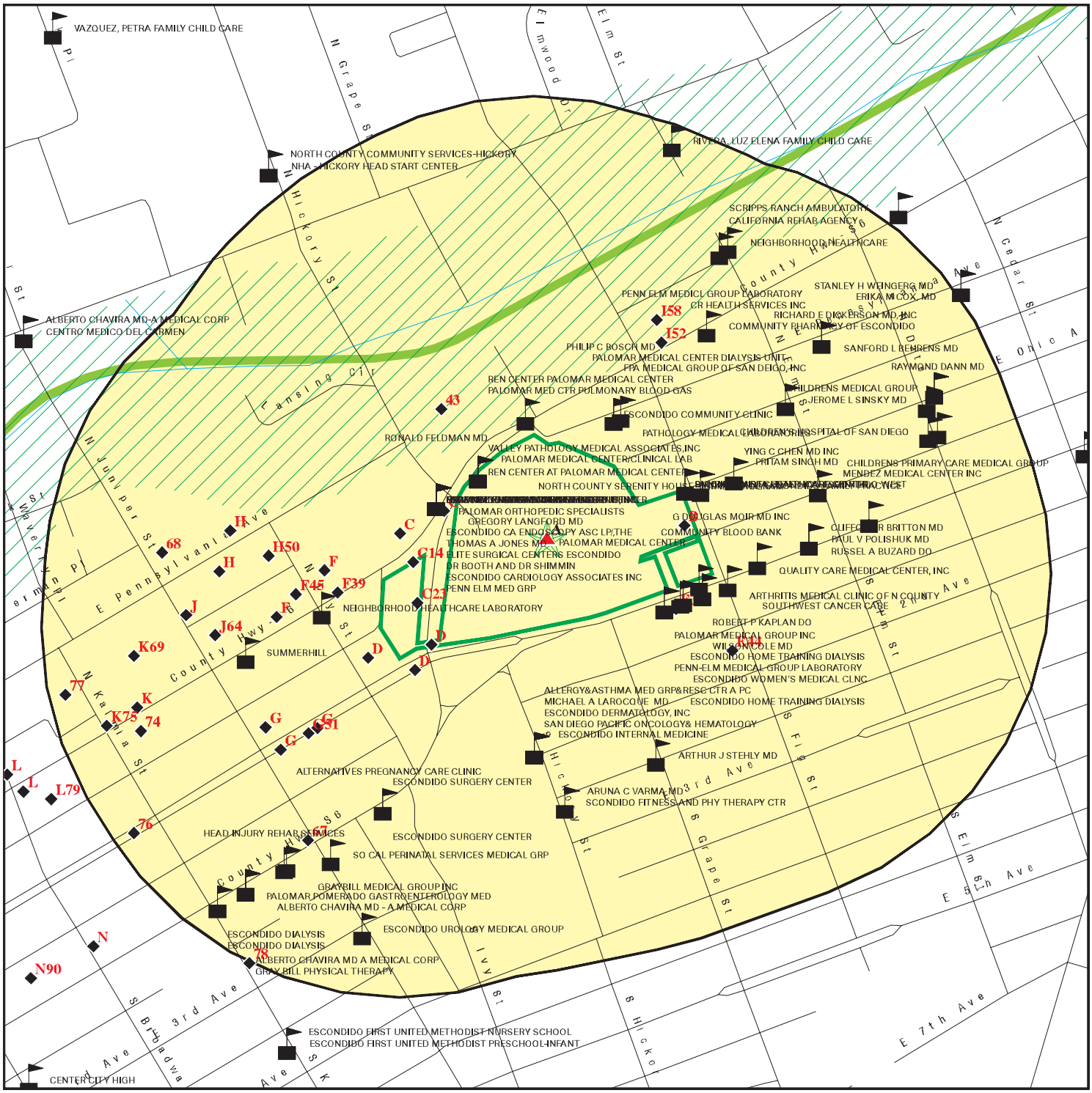

Target Property

Sites at elevations higher than or equal to the target property

Sites at elevations lower than the target property

Manufactured Gas Plants

Sensitive Receptors

National Priority List Sites

Dept. Defense Sites

Indian Reservations BIA

100-year flood zone

500-year flood zone

National Wetland Inventory

State Wetlands

Areas of Concern

This report includes Interactive Map Layers to display and/or hide map information. The legend includes only those icons for the default map view.

SITE NAME:	555 E Valley Parkway	CLIENT:	Hillmann Environmental Co.
ADDRESS:	555 E Valley Parkway Escondido CA 92025	CONTACT:	Kristine Savona
LAT/LONG:	33.125362 / 117.075147	INQUIRY #:	04979701.2r
		DATE:	June 28, 2017 10:12 pm

Copyright © 2017 EDR, Inc. © 2015 TomTom Rel. 2015.

MAP FINDINGS SUMMARY

Database	Search Distance (Miles)	Target Property	< 1/8	1/8 - 1/4	1/4 - 1/2	1/2 - 1	> 1	Total Plotted
STANDARD ENVIRONMENTAL RECORDS								
Federal NPL site list								
NPL	1.000		0	0	0	0	NR	0
Proposed NPL	1.000		0	0	0	0	NR	0
NPL LIENS	0.001		0	NR	NR	NR	NR	0
Federal Delisted NPL site list								
Delisted NPL	1.000		0	0	0	0	NR	0
Federal CERCLIS list								
FEDERAL FACILITY	0.500		0	0	0	NR	NR	0
SEMS	0.500		0	0	0	NR	NR	0
Federal CERCLIS NFRAP site list								
SEMS-ARCHIVE	0.500		0	1	0	NR	NR	1
Federal RCRA CORRACTS facilities list								
CORRACTS	1.000		0	0	0	0	NR	0
Federal RCRA non-CORRACTS TSD facilities list								
RCRA-TSDF	0.500		0	0	0	NR	NR	0
Federal RCRA generators list								
RCRA-LQG	0.250	1	0	0	NR	NR	NR	1
RCRA-SQG	0.250		2	6	NR	NR	NR	8
RCRA-CESQG	0.250		0	0	NR	NR	NR	0
Federal institutional controls / engineering controls registries								
LUCIS	0.500		0	0	0	NR	NR	0
US ENG CONTROLS	0.500		0	0	0	NR	NR	0
US INST CONTROL	0.500		0	0	0	NR	NR	0
Federal ERNS list								
ERNS	0.001		0	NR	NR	NR	NR	0
State- and tribal - equivalent NPL								
RESPONSE	1.000		0	0	0	0	NR	0
State- and tribal - equivalent CERCLIS								
ENVIROSTOR	1.000		2	0	0	6	NR	8
State and tribal landfill and/or solid waste disposal site lists								
SWF/LF	0.500		0	0	0	NR	NR	0
State and tribal leaking storage tank lists								
LUST	0.500		9	3	22	NR	NR	34

MAP FINDINGS SUMMARY

Database	Search Distance (Miles)	Target Property	< 1/8	1/8 - 1/4	1/4 - 1/2	1/2 - 1	> 1	Total Plotted
SAN DIEGO CO. SAM	0.500		6	2	13	NR	NR	21
INDIAN LUST	0.500		0	0	0	NR	NR	0
SLIC	0.500		1	1	5	NR	NR	7
State and tribal registered storage tank lists								
FEMA UST	0.250		0	0	NR	NR	NR	0
UST	0.250	1	0	0	NR	NR	NR	1
AST	0.250		0	0	NR	NR	NR	0
INDIAN UST	0.250		0	0	NR	NR	NR	0
State and tribal voluntary cleanup sites								
INDIAN VCP	0.500		0	0	0	NR	NR	0
VCP	0.500		0	0	0	NR	NR	0
State and tribal Brownfields sites								
BROWNFIELDS	0.500		0	0	0	NR	NR	0
ADDITIONAL ENVIRONMENTAL RECORDS								
Local Brownfield lists								
US BROWNFIELDS	0.500		0	0	0	NR	NR	0
Local Lists of Landfill / Solid Waste Disposal Sites								
WMUDS/SWAT	0.500		0	0	0	NR	NR	0
SWRCY	0.500		0	0	0	NR	NR	0
HAULERS	0.001		0	NR	NR	NR	NR	0
INDIAN ODI	0.500		0	0	0	NR	NR	0
DEBRIS REGION 9	0.500		0	0	0	NR	NR	0
ODI	0.500		0	0	0	NR	NR	0
IHS OPEN DUMPS	0.500		0	0	0	NR	NR	0
Local Lists of Hazardous waste / Contaminated Sites								
US HIST CDL	0.001		0	NR	NR	NR	NR	0
HIST Cal-Sites	1.000		0	0	0	0	NR	0
SCH	0.250		0	0	NR	NR	NR	0
CDL	0.001		0	NR	NR	NR	NR	0
San Diego Co. HMMD	0.001	2	4	NR	NR	NR	NR	6
Toxic Pits	1.000		0	0	0	0	NR	0
US CDL	0.001		0	NR	NR	NR	NR	0
Local Lists of Registered Storage Tanks								
SWEEPS UST	0.250	1	6	3	NR	NR	NR	10
HIST UST	0.250	1	4	3	NR	NR	NR	8
CA FID UST	0.250		0	0	NR	NR	NR	0
Local Land Records								
LIENS	0.001		0	NR	NR	NR	NR	0
LIENS 2	0.001		0	NR	NR	NR	NR	0

MAP FINDINGS SUMMARY

Database	Search Distance (Miles)	Target Property	< 1/8	1/8 - 1/4	1/4 - 1/2	1/2 - 1	> 1	Total Plotted
DEED	0.500		0	0	0	NR	NR	0
Records of Emergency Release Reports								
HMIRS	0.001		0	NR	NR	NR	NR	0
CHMIRS	0.001	3	0	NR	NR	NR	NR	3
LDS	0.001		0	NR	NR	NR	NR	0
MCS	0.001		0	NR	NR	NR	NR	0
SPILLS 90	0.001		0	NR	NR	NR	NR	0
Other Ascertainable Records								
RCRA NonGen / NLR	0.250		0	0	NR	NR	NR	0
FUDS	1.000		0	0	0	0	NR	0
DOD	1.000		0	0	0	0	NR	0
SCRD DRYCLEANERS	0.500		0	0	0	NR	NR	0
US FIN ASSUR	0.001		0	NR	NR	NR	NR	0
EPA WATCH LIST	0.001		0	NR	NR	NR	NR	0
2020 COR ACTION	0.250		0	0	NR	NR	NR	0
TSCA	0.001		0	NR	NR	NR	NR	0
TRIS	0.001		0	NR	NR	NR	NR	0
SSTS	0.001		0	NR	NR	NR	NR	0
ROD	1.000		0	0	0	0	NR	0
RMP	0.001		0	NR	NR	NR	NR	0
RAATS	0.001		0	NR	NR	NR	NR	0
PRP	0.001		0	NR	NR	NR	NR	0
PADS	0.001		0	NR	NR	NR	NR	0
ICIS	0.001		0	NR	NR	NR	NR	0
FTTS	0.001		0	NR	NR	NR	NR	0
MLTS	0.001		0	NR	NR	NR	NR	0
COAL ASH DOE	0.001		0	NR	NR	NR	NR	0
COAL ASH EPA	0.500		0	0	0	NR	NR	0
PCB TRANSFORMER	0.001		0	NR	NR	NR	NR	0
RADINFO	0.001		0	NR	NR	NR	NR	0
HIST FTTS	0.001		0	NR	NR	NR	NR	0
DOT OPS	0.001		0	NR	NR	NR	NR	0
CONSENT	1.000		0	0	0	0	NR	0
INDIAN RESERV	0.001		0	NR	NR	NR	NR	0
FUSRAP	1.000		0	0	0	0	NR	0
UMTRA	0.500		0	0	0	NR	NR	0
LEAD SMELTERS	0.001		0	NR	NR	NR	NR	0
US AIRS	0.001		0	NR	NR	NR	NR	0
US MINES	0.250		0	0	NR	NR	NR	0
ABANDONED MINES	0.001		0	NR	NR	NR	NR	0
FINDS	0.001	2	1	NR	NR	NR	NR	3
UXO	1.000		0	0	0	0	NR	0
DOCKET HWC	0.001		0	NR	NR	NR	NR	0
ECHO	0.001	1	0	NR	NR	NR	NR	1
FUELS PROGRAM	0.250		0	0	NR	NR	NR	0
CA BOND EXP. PLAN	1.000		0	0	0	0	NR	0
Cortese	0.500		0	0	0	NR	NR	0
CUPA Listings	0.250		0	0	NR	NR	NR	0
DRYCLEANERS	0.250		0	0	NR	NR	NR	0

MAP FINDINGS SUMMARY

Database	Search Distance (Miles)	Target Property	< 1/8	1/8 - 1/4	1/4 - 1/2	1/2 - 1	> 1	Total Plotted
EMI	0.001	1	0	NR	NR	NR	NR	1
ENF	0.001		0	NR	NR	NR	NR	0
Financial Assurance	0.001		0	NR	NR	NR	NR	0
HAZNET	0.001	3	0	NR	NR	NR	NR	3
ICE	0.001		0	NR	NR	NR	NR	0
HIST CORTESE	0.500		5	2	8	NR	NR	15
HWP	1.000		0	0	0	0	NR	0
HWT	0.250		0	0	NR	NR	NR	0
MINES	0.001		0	NR	NR	NR	NR	0
MWMP	0.250		0	0	NR	NR	NR	0
NPDES	0.001		0	NR	NR	NR	NR	0
PEST LIC	0.001		0	NR	NR	NR	NR	0
PROC	0.500		0	0	0	NR	NR	0
Notify 65	1.000		0	0	1	3	NR	4
UIC	0.001		0	NR	NR	NR	NR	0
WASTEWATER PITS	0.500		0	0	0	NR	NR	0
WDS	0.001		0	NR	NR	NR	NR	0
WIP	0.250		0	0	NR	NR	NR	0
EDR HIGH RISK HISTORICAL RECORDS								
EDR Exclusive Records								
EDR MGP	1.000		0	0	0	1	NR	1
EDR Hist Auto	0.125		16	NR	NR	NR	NR	16
EDR Hist Cleaner	0.125		6	NR	NR	NR	NR	6
EDR RECOVERED GOVERNMENT ARCHIVES								
Exclusive Recovered Govt. Archives								
RGA LF	0.001		0	NR	NR	NR	NR	0
RGA LUST	0.001		4	NR	NR	NR	NR	4
- Totals --		16	66	21	49	10	0	162

NOTES:

TP = Target Property

NR = Not Requested at this Search Distance

Sites may be listed in more than one database

A1 Target Property | **PALOMAR HEALTH DOWNTOWN CAMPUS**
555 E VALLEY PKWY
ESCONDIDO, CA 92025 | **HAZNET** | **S113001641**
N/A

Site 1 of 12 in cluster A

Actual: 699 ft.

HAZNET:

envid:	S113001641
Year:	2015
GEPAID:	CAD073379026
Contact:	STEVEN MILLER
Telephone:	7607966870
Mailing Name:	Not reported
Mailing Address:	555 E VALLEY PKWY
Mailing City,St,Zip:	ESCONDIDO, CA 920253048
Gen County:	San Diego
TSD EPA ID:	CAD008364432
TSD County:	Los Angeles
Waste Category:	Off-specification, aged or surplus organics
Disposal Method:	Fuel Blending Prior To Energy Recovery At Another Site
Tons:	0.298
Cat Decode:	Off-specification, aged or surplus organics
Method Decode:	Fuel Blending Prior To Energy Recovery At Another Site
Facility County:	San Diego

envid:	S113001641
Year:	2015
GEPAID:	CAD073379026
Contact:	STEVEN MILLER
Telephone:	7607966870
Mailing Name:	Not reported
Mailing Address:	555 E VALLEY PKWY
Mailing City,St,Zip:	ESCONDIDO, CA 920253048
Gen County:	San Diego
TSD EPA ID:	CAD008302903
TSD County:	Los Angeles
Waste Category:	Unspecified aqueous solution
Disposal Method:	Storage, Bulking, And/Or Transfer Off Site--No Treatment/Reovery (H010-H129) Or (H131-H135)
Tons:	0.4
Cat Decode:	Unspecified aqueous solution
Method Decode:	Storage, Bulking, And/Or Transfer Off Site--No Treatment/Reovery (H010-H129) Or (H131-H135)
Facility County:	San Diego

envid:	S113001641
Year:	2015
GEPAID:	CAD073379026
Contact:	STEVEN MILLER
Telephone:	7607966870
Mailing Name:	Not reported
Mailing Address:	555 E VALLEY PKWY
Mailing City,St,Zip:	ESCONDIDO, CA 920253048
Gen County:	San Diego
TSD EPA ID:	CAD009007626
TSD County:	Los Angeles
Waste Category:	Asbestos containing waste
Disposal Method:	Landfill Or Surface Impoundment That Will Be Closed As Landfill(To Include On-Site Treatment And/Or Stabilization)

PALOMAR HEALTH DOWNTOWN CAMPUS (Continued) **S113001641**

Tons:	0.46
Cat Decode:	Asbestos containing waste
Method Decode:	Landfill Or Surface Impoundment That Will Be Closed As Landfill(To Include On-Site Treatment And/Or Stabilization)
Facility County:	San Diego

envid:	S113001641
Year:	2015
GEPAID:	CAD073379026
Contact:	STEVEN MILLER
Telephone:	7607966870
Mailing Name:	Not reported
Mailing Address:	555 E VALLEY PKWY
Mailing City,St,Zip:	ESCONDIDO, CA 920253048
Gen County:	San Diego
TSD EPA ID:	CAD008302903
TSD County:	Los Angeles
Waste Category:	Unspecified solvent mixture
Disposal Method:	Fuel Blending Prior To Energy Recovery At Another Site
Tons:	2.18
Cat Decode:	Unspecified solvent mixture
Method Decode:	Fuel Blending Prior To Energy Recovery At Another Site
Facility County:	San Diego

envid:	S113001641
Year:	2015
GEPAID:	CAD073379026
Contact:	STEVEN MILLER
Telephone:	7607966870
Mailing Name:	Not reported
Mailing Address:	555 E VALLEY PKWY
Mailing City,St,Zip:	ESCONDIDO, CA 920253048
Gen County:	San Diego
TSD EPA ID:	CAD008302903
TSD County:	Los Angeles
Waste Category:	Other organic solids
Disposal Method:	Storage, Bulking, And/Or Transfer Off Site--No Treatment/Reovery (H010-H129) Or (H131-H135)
Tons:	0.0875
Cat Decode:	Other organic solids
Method Decode:	Storage, Bulking, And/Or Transfer Off Site--No Treatment/Reovery (H010-H129) Or (H131-H135)
Facility County:	San Diego

Click this hyperlink while viewing on your computer to access
514 additional CA_HAZNET: record(s) in the EDR Site Report.

A2 Target Property **PALOMAR HEALTH DOWNTOWN CAMPUS** **UST** **U004261962**
555 E VALLEY PKWY **N/A**
ESCONDIDO, CA 92025

Site 2 of 12 in cluster A

Actual: 699 ft.

UST:

Facility ID:	37-000-114230
Permitting Agency:	San Diego County Department of Environmental Health
Latitude:	33.12589
Longitude:	-117.07624

A3
Target Property

CHMIRS **S105671902**
N/A

PALOMAR HOSPITAL, 555 EAST VALLEY PARKWAY
ESCONDIDO, CA 92025

Site 3 of 12 in cluster A

Actual: 699 ft.

CHMIRS:

OES Incident Number:	1-5358
OES notification:	09/20/2001
OES Date:	Not reported
OES Time:	Not reported
Date Completed:	**Not reported**
Property Use:	Not reported
Agency Id Number:	Not reported
Agency Incident Number:	Not reported
Time Notified:	Not reported
Time Completed:	Not reported
Surrounding Area:	Not reported
Estimated Temperature:	Not reported
Property Management:	Not reported
More Than Two Substances Involved?:	Not reported
Resp Agncy Personel # Of Decontaminated:	Not reported
Responding Agency Personel # Of Injuries:	Not reported
Responding Agency Personel # Of Fatalities:	Not reported
Others Number Of Decontaminated:	Not reported
Others Number Of Injuries:	Not reported
Others Number Of Fatalities:	Not reported
Vehicle Make/year:	Not reported
Vehicle License Number:	Not reported
Vehicle State:	Not reported
Vehicle Id Number:	Not reported
CA DOT PUC/ICC Number:	Not reported
Company Name:	Not reported
Reporting Officer Name/ID:	Not reported
Report Date:	Not reported
Facility Telephone:	Not reported
Waterway Involved:	Yes
Waterway:	storm drain, Escondido Creek
Spill Site:	Not reported
Cleanup By:	Reporting Party
Containment:	Not reported
What Happened:	Not reported
Type:	Not reported
Measure:	Not reported
Other:	Not reported
Date/Time:	Not reported
Year:	2001
Agency:	Escondido City Public Works
Incident Date:	9/20/200112:00:00 AM
Admin Agency:	San Diego County Health Services Dept.
Amount:	Not reported
Contained:	Yes
Site Type:	Other
E Date:	Not reported
Substance:	waste water
Gallons:	2250
Unknown:	0.000000
Substance #2:	Not reported
Substance #3:	Not reported

(Continued) **S105671902**

Evacuations:	0
Number of Injuries:	0
Number of Fatalities:	0
#1 Pipeline:	Not reported
#2 Pipeline:	Not reported
#3 Pipeline:	Not reported
#1 Vessel >= 300 Tons:	Not reported
#2 Vessel >= 300 Tons:	Not reported
#3 Vessel >= 300 Tons:	Not reported
Evacs:	Not reported
Injuries:	Not reported
Fatals:	Not reported
Comments:	Not reported
Description:	Private main line stoppage due to roots. Release went into the storm system and then into Escondido Creek. It has been taken care of already. 1200 gallons was recovered.

A4
Target Property
555 E. VALLEY PKWY
ESCONDIDO, CA 92025

CHMIRS **S100218265**
N/A

Site 4 of 12 in cluster A

Actual: 699 ft.

CHMIRS:

OES Incident Number:	910138
OES notification:	Not reported
OES Date:	Not reported
OES Time:	Not reported
Date Completed:	**22-FEB-89**
Property Use:	300
Agency Id Number:	37070
Agency Incident Number:	891
Time Notified:	1701
Time Completed:	1734
Surrounding Area:	500
Estimated Temperature:	81
Property Management:	P
More Than Two Substances Involved?:	N
Resp Agncy Personel # Of Decontaminated:	0
Responding Agency Personel # Of Injuries:	0
Responding Agency Personel # Of Fatalities:	0
Others Number Of Decontaminated:	0
Others Number Of Injuries:	0
Others Number Of Fatalities:	0
Vehicle Make/year:	Not reported
Vehicle License Number:	Not reported
Vehicle State:	Not reported
Vehicle Id Number:	Not reported
CA DOT PUC/ICC Number:	Not reported
Company Name:	Not reported
Reporting Officer Name/ID:	VICTOR REED #4769
Report Date:	23-FEB-89
Facility Telephone:	619 741-4701
Waterway Involved:	Not reported
Waterway:	Not reported
Spill Site:	Not reported
Cleanup By:	Not reported

(Continued) **S100218265**

Containment:	Not reported
What Happened:	Not reported
Type:	Not reported
Measure:	Not reported
Other:	Not reported
Date/Time:	Not reported
Year:	88-92
Agency:	Not reported
Incident Date:	21-FEB-89
Admin Agency:	Not reported
Amount:	Not reported
Contained:	Not reported
Site Type:	Not reported
E Date:	04-MAY-90
Substance:	Not reported
Unknown:	Not reported
Substance #2:	Not reported
Substance #3:	Not reported
Evacuations:	Not reported
Number of Injuries:	Not reported
Number of Fatalities:	Not reported
#1 Pipeline:	Not reported
#2 Pipeline:	Not reported
#3 Pipeline:	Not reported
#1 Vessel >= 300 Tons:	Not reported
#2 Vessel >= 300 Tons:	Not reported
#3 Vessel >= 300 Tons:	Not reported
Evacs:	Not reported
Injuries:	Not reported
Fatals:	Not reported
Comments:	Not reported
Description:	Not reported

A5
Target
Property

PALOMAR MEDICAL CENTER
555 EAST VALLEY PARKWAY
ESCONDIDO, CA 92025

RCRA-LQG **1000334327**
HIST UST **CAD073379026**
FINDS
ECHO

Site 5 of 12 in cluster A

Actual:
699 ft.

RCRA-LQG:

Date form received by agency:	05/28/2008
Facility name:	PALOMER MEDICAL CENTER
Facility address:	555 EAST VALLEY PARKWAY ESCONDIDO, CA 92025
EPA ID:	CAD073379026
Contact:	DON R FARROW
Contact address:	Not reported Not reported
Contact country:	US
Contact telephone:	(260) 739-3186
Contact email:	DRF@PPH.ORG
EPA Region:	09
Land type:	District
Classification:	Large Quantity Generator
Description:	Handler: generates 1,000 kg or more of hazardous waste during any calendar month; or generates more than 1 kg of acutely hazardous waste during any calendar month; or generates more than 100 kg of any residue or contaminated soil, waste or other debris resulting from the

PALOMAR MEDICAL CENTER (Continued) **1000334327**

cleanup of a spill, into or on any land or water, of acutely hazardous waste during any calendar month; or generates 1 kg or less of acutely hazardous waste during any calendar month, and accumulates more than 1 kg of acutely hazardous waste at any time; or generates 100 kg or less of any residue or contaminated soil, waste or other debris resulting from the cleanup of a spill, into or on any land or water, of acutely hazardous waste during any calendar month, and accumulates more than 100 kg of that material at any time

Owner/Operator Summary:

Owner/operator name:	PALOMER MEDICAL CENTER
Owner/operator address:	15222 INNOVATION DRIVE SAN DIEGO, CA 92128
Owner/operator country:	US
Owner/operator telephone:	Not reported
Legal status:	District
Owner/Operator Type:	Owner
Owner/Op start date:	02/01/1952
Owner/Op end date:	Not reported

Owner/operator name:	PALOMER MEDICAL CENTER
Owner/operator address:	Not reported Not reported
Owner/operator country:	US
Owner/operator telephone:	Not reported
Legal status:	Private
Owner/Operator Type:	Operator
Owner/Op start date:	02/01/1952
Owner/Op end date:	Not reported

Handler Activities Summary:

U.S. importer of hazardous waste:	No
Mixed waste (haz. and radioactive):	No
Recycler of hazardous waste:	No
Transporter of hazardous waste:	No
Treater, storer or disposer of HW:	No
Underground injection activity:	No
On-site burner exemption:	No
Furnace exemption:	No
Used oil fuel burner:	No
Used oil processor:	No
User oil refiner:	No
Used oil fuel marketer to burner:	No
Used oil Specification marketer:	No
Used oil transfer facility:	No
Used oil transporter:	No

. Waste code: F003

. Waste name: THE FOLLOWING SPENT NONHALOGENATED SOLVENTS: XYLENE, ACETONE, ETHYL ACETATE, ETHYL BENZENE, ETHYL ETHER, METHYL ISOBUTYL KETONE, N-BUTYL ALCOHOL, CYCLOHEXANONE, AND METHANOL; ALL SPENT SOLVENT MIXTURES/BLENDS CONTAINING, BEFORE USE, ONLY THE ABOVE SPENT NONHALOGENATED SOLVENTS; AND ALL SPENT SOLVENT MIXTURES/BLENDS CONTAINING, BEFORE USE, ONE OR MORE OF THE ABOVE NONHALOGENATED SOLVENTS, AND A TOTAL OF TEN PERCENT OR MORE (BY VOLUME) OF ONE OR MORE OF THOSE SOLVENTS LISTED IN F001, F002, F004, AND F005; AND STILL

PALOMAR MEDICAL CENTER (Continued) **1000334327**

BOTTOMS FROM THE RECOVERY OF THESE SPENT SOLVENTS AND SPENT SOLVENT MIXTURES.

Historical Generators:
Date form received by agency: 01/16/2006
Site name: PALOMAR MEDICAL CENTER
Classification: Large Quantity Generator

. Waste code: D001
. Waste name: IGNITABLE WASTE

. Waste code: D009
. Waste name: MERCURY

. Waste code: F003
. Waste name: THE FOLLOWING SPENT NONHALOGENATED SOLVENTS: XYLENE, ACETONE, ETHYL ACETATE, ETHYL BENZENE, ETHYL ETHER, METHYL ISOBUTYL KETONE, N-BUTYL ALCOHOL, CYCLOHEXANONE, AND METHANOL; ALL SPENT SOLVENT MIXTURES/BLENDS CONTAINING, BEFORE USE, ONLY THE ABOVE SPENT NONHALOGENATED SOLVENTS; AND ALL SPENT SOLVENT MIXTURES/BLENDS CONTAINING, BEFORE USE, ONE OR MORE OF THE ABOVE NONHALOGENATED SOLVENTS, AND A TOTAL OF TEN PERCENT OR MORE (BY VOLUME) OF ONE OR MORE OF THOSE SOLVENTS LISTED IN F001, F002, F004, AND F005; AND STILL BOTTOMS FROM THE RECOVERY OF THESE SPENT SOLVENTS AND SPENT SOLVENT MIXTURES.

Date form received by agency: 03/18/2004
Site name: PALOMAR MEMORIAL HOSPITAL
Classification: Large Quantity Generator

. Waste code: D001
. Waste name: IGNITABLE WASTE

. Waste code: D002
. Waste name: CORROSIVE WASTE

. Waste code: D006
. Waste name: CADMIUM

. Waste code: F003
. Waste name: THE FOLLOWING SPENT NONHALOGENATED SOLVENTS: XYLENE, ACETONE, ETHYL ACETATE, ETHYL BENZENE, ETHYL ETHER, METHYL ISOBUTYL KETONE, N-BUTYL ALCOHOL, CYCLOHEXANONE, AND METHANOL; ALL SPENT SOLVENT MIXTURES/BLENDS CONTAINING, BEFORE USE, ONLY THE ABOVE SPENT NONHALOGENATED SOLVENTS; AND ALL SPENT SOLVENT MIXTURES/BLENDS CONTAINING, BEFORE USE, ONE OR MORE OF THE ABOVE NONHALOGENATED SOLVENTS, AND A TOTAL OF TEN PERCENT OR MORE (BY VOLUME) OF ONE OR MORE OF THOSE SOLVENTS LISTED IN F001, F002, F004, AND F005; AND STILL BOTTOMS FROM THE RECOVERY OF THESE SPENT SOLVENTS AND SPENT SOLVENT MIXTURES.

Date form received by agency: 02/26/2004
Site name: PALOMAR MEDICAL CENTER
Classification: Large Quantity Generator

. Waste code: D001
. Waste name: IGNITABLE WASTE

PALOMAR MEDICAL CENTER (Continued) **1000334327**

. Waste code: D002
. Waste name: CORROSIVE WASTE

. Waste code: D006
. Waste name: CADMIUM

. Waste code: F003
. Waste name: THE FOLLOWING SPENT NONHALOGENATED SOLVENTS: XYLENE, ACETONE, ETHYL ACETATE, ETHYL BENZENE, ETHYL ETHER, METHYL ISOBUTYL KETONE, N-BUTYL ALCOHOL, CYCLOHEXANONE, AND METHANOL; ALL SPENT SOLVENT MIXTURES/BLENDS CONTAINING, BEFORE USE, ONLY THE ABOVE SPENT NONHALOGENATED SOLVENTS; AND ALL SPENT SOLVENT MIXTURES/BLENDS CONTAINING, BEFORE USE, ONE OR MORE OF THE ABOVE NONHALOGENATED SOLVENTS, AND A TOTAL OF TEN PERCENT OR MORE (BY VOLUME) OF ONE OR MORE OF THOSE SOLVENTS LISTED IN F001, F002, F004, AND F005; AND STILL BOTTOMS FROM THE RECOVERY OF THESE SPENT SOLVENTS AND SPENT SOLVENT MIXTURES.

Date form received by agency: 03/16/1999
Site name: PALOMAR MEDICAL CENTER
Classification: Small Quantity Generator

Date form received by agency: 09/01/1996
Site name: PALOMAR MEMORIAL HOSPITAL
Classification: Large Quantity Generator

Date form received by agency: 01/12/1983
Site name: PALOMAR MEMORIAL HOSPITAL
Classification: Large Quantity Generator

Facility Has Received Notices of Violations:
Regulation violated: FR - 262.10-12.A
Area of violation: Generators - General
Date violation determined: 07/12/1994
Date achieved compliance: 07/12/1999
Violation lead agency: State
Enforcement action: Not reported
Enforcement action date: Not reported
Enf. disposition status: Not reported
Enf. disp. status date: Not reported
Enforcement lead agency: Not reported
Proposed penalty amount: Not reported
Final penalty amount: Not reported
Paid penalty amount: Not reported

Regulation violated: FR - 262.10-12.A
Area of violation: Generators - General
Date violation determined: 06/10/1993
Date achieved compliance: 07/12/1994
Violation lead agency: State
Enforcement action: Not reported
Enforcement action date: Not reported
Enf. disposition status: Not reported
Enf. disp. status date: Not reported
Enforcement lead agency: Not reported
Proposed penalty amount: Not reported
Final penalty amount: Not reported

PALOMAR MEDICAL CENTER (Continued) **1000334327**

Paid penalty amount: Not reported

Regulation violated: FR - 262.10-12.A
Area of violation: Generators - General
Date violation determined: 04/06/1992
Date achieved compliance: 06/10/1993
Violation lead agency: State
Enforcement action: Not reported
Enforcement action date: Not reported
Enf. disposition status: Not reported
Enf. disp. status date: Not reported
Enforcement lead agency: Not reported
Proposed penalty amount: Not reported
Final penalty amount: Not reported
Paid penalty amount: Not reported

Evaluation Action Summary:
Evaluation date: 11/20/2003
Evaluation: COMPLIANCE EVALUATION INSPECTION ON-SITE
Area of violation: Not reported
Date achieved compliance: Not reported
Evaluation lead agency: State Contractor/Grantee

Evaluation date: 07/12/1994
Evaluation: COMPLIANCE EVALUATION INSPECTION ON-SITE
Area of violation: Generators - General
Date achieved compliance: 07/12/1999
Evaluation lead agency: State Contractor/Grantee

Evaluation date: 06/10/1993
Evaluation: COMPLIANCE EVALUATION INSPECTION ON-SITE
Area of violation: Generators - General
Date achieved compliance: 07/12/1994
Evaluation lead agency: State Contractor/Grantee

Evaluation date: 04/06/1992
Evaluation: COMPLIANCE EVALUATION INSPECTION ON-SITE
Area of violation: Generators - General
Date achieved compliance: 06/10/1993
Evaluation lead agency: State Contractor/Grantee

HIST UST:
File Number: 0002F159
URL: http://geotracker.waterboards.ca.gov/ustpdfs/pdf/0002F159.pdf
Region: STATE
Facility ID: 00000041991
Facility Type: Other
Other Type: HOSPITAL
Contact Name: Not reported
Telephone: 6194894751
Owner Name: PALOMAR POMERADO HOSPITAL DIST
Owner Address: 550 E GRAND AVE
Owner City,St,Zip: ESCONDIDO, CA 92025
Total Tanks: 0003

Tank Num: 001
Container Num: (2)

PALOMAR MEDICAL CENTER (Continued) **1000334327**

Year Installed:	1968
Tank Capacity:	00005000
Tank Used for:	PRODUCT
Type of Fuel:	DIESEL
Container Construction Thickness:	Not reported
Leak Detection:	None

Tank Num:	002
Container Num:	(1)
Year Installed:	1968
Tank Capacity:	00005000
Tank Used for:	PRODUCT
Type of Fuel:	DIESEL
Container Construction Thickness:	Not reported
Leak Detection:	None

Tank Num:	003
Container Num:	(3)
Year Installed:	1958
Tank Capacity:	00006000
Tank Used for:	PRODUCT
Type of Fuel:	DIESEL
Container Construction Thickness:	Not reported
Leak Detection:	None

Click here for Geo Tracker PDF:

FINDS:

Registry ID: 110000898592

Environmental Interest/Information System

California Hazardous Waste Tracking System - Datamart (HWTS-DATAMART) provides California with information on hazardous waste shipments for generators, transporters, and treatment, storage, and disposal facilities.

RCRAInfo is a national information system that supports the Resource Conservation and Recovery Act (RCRA) program through the tracking of events and activities related to facilities that generate, transport, and treat, store, or dispose of hazardous waste. RCRAInfo allows RCRA program staff to track the notification, permit, compliance, and corrective action activities required under RCRA.

HAZARDOUS AIR POLLUTANT MAJOR

HAZARDOUS WASTE BIENNIAL REPORTER

Click this hyperlink while viewing on your computer to access additional FINDS: detail in the EDR Site Report.

ECHO:

Envid:	1000334327
Registry ID:	110000898592
DFR URL:	http://echo.epa.gov/detailed-facility-report?fid=110000898592

A6 Target Property | **PALOMAR MEDICAL CENTER**
555 VALLEY PY E
ESCONDIDO, CA 92025 | **EMI** | **S102625940**
N/A

Site 6 of 12 in cluster A

Actual: 699 ft.

EMI:

Year:	1990
County Code:	37
Air Basin:	SD
Facility ID:	428
Air District Name:	SD
SIC Code:	8062
Air District Name:	SAN DIEGO COUNTY APCD
Community Health Air Pollution Info System:	Not reported
Consolidated Emission Reporting Rule:	Not reported
Total Organic Hydrocarbon Gases Tons/Yr:	26
Reactive Organic Gases Tons/Yr:	2
Carbon Monoxide Emissions Tons/Yr:	16
NOX - Oxides of Nitrogen Tons/Yr:	12
SOX - Oxides of Sulphur Tons/Yr:	0
Particulate Matter Tons/Yr:	0
Part. Matter 10 Micrometers and Smllr Tons/Yr:	0

Year:	1995
County Code:	37
Air Basin:	SD
Facility ID:	428
Air District Name:	SD
SIC Code:	8062
Air District Name:	SAN DIEGO COUNTY APCD
Community Health Air Pollution Info System:	Not reported
Consolidated Emission Reporting Rule:	Not reported
Total Organic Hydrocarbon Gases Tons/Yr:	23
Reactive Organic Gases Tons/Yr:	2
Carbon Monoxide Emissions Tons/Yr:	18
NOX - Oxides of Nitrogen Tons/Yr:	27
SOX - Oxides of Sulphur Tons/Yr:	0
Particulate Matter Tons/Yr:	1
Part. Matter 10 Micrometers and Smllr Tons/Yr:	0

Year:	1996
County Code:	37
Air Basin:	SD
Facility ID:	428
Air District Name:	SD
SIC Code:	8062
Air District Name:	SAN DIEGO COUNTY APCD
Community Health Air Pollution Info System:	Not reported
Consolidated Emission Reporting Rule:	Not reported
Total Organic Hydrocarbon Gases Tons/Yr:	23
Reactive Organic Gases Tons/Yr:	2
Carbon Monoxide Emissions Tons/Yr:	18
NOX - Oxides of Nitrogen Tons/Yr:	27
SOX - Oxides of Sulphur Tons/Yr:	0
Particulate Matter Tons/Yr:	1
Part. Matter 10 Micrometers and Smllr Tons/Yr:	0

Year:	1997

PALOMAR MEDICAL CENTER (Continued) **S102625940**

County Code:	37
Air Basin:	SD
Facility ID:	428
Air District Name:	SD
SIC Code:	8062
Air District Name:	SAN DIEGO COUNTY APCD
Community Health Air Pollution Info System:	Not reported
Consolidated Emission Reporting Rule:	Not reported
Total Organic Hydrocarbon Gases Tons/Yr:	2
Reactive Organic Gases Tons/Yr:	0
Carbon Monoxide Emissions Tons/Yr:	13
NOX - Oxides of Nitrogen Tons/Yr:	3
SOX - Oxides of Sulphur Tons/Yr:	0
Particulate Matter Tons/Yr:	2
Part. Matter 10 Micrometers and Smllr Tons/Yr:	2

Year:	1998
County Code:	37
Air Basin:	SD
Facility ID:	428
Air District Name:	SD
SIC Code:	8062
Air District Name:	SAN DIEGO COUNTY APCD
Community Health Air Pollution Info System:	Not reported
Consolidated Emission Reporting Rule:	Not reported
Total Organic Hydrocarbon Gases Tons/Yr:	2
Reactive Organic Gases Tons/Yr:	1
Carbon Monoxide Emissions Tons/Yr:	11
NOX - Oxides of Nitrogen Tons/Yr:	3
SOX - Oxides of Sulphur Tons/Yr:	0
Particulate Matter Tons/Yr:	2
Part. Matter 10 Micrometers and Smllr Tons/Yr:	2

Year:	1999
County Code:	37
Air Basin:	SD
Facility ID:	428
Air District Name:	SD
SIC Code:	8062
Air District Name:	SAN DIEGO COUNTY APCD
Community Health Air Pollution Info System:	Not reported
Consolidated Emission Reporting Rule:	Not reported
Total Organic Hydrocarbon Gases Tons/Yr:	1
Reactive Organic Gases Tons/Yr:	0
Carbon Monoxide Emissions Tons/Yr:	6
NOX - Oxides of Nitrogen Tons/Yr:	5
SOX - Oxides of Sulphur Tons/Yr:	0
Particulate Matter Tons/Yr:	1
Part. Matter 10 Micrometers and Smllr Tons/Yr:	1

Year:	2000
County Code:	37
Air Basin:	SD
Facility ID:	428
Air District Name:	SD
SIC Code:	8062
Air District Name:	SAN DIEGO COUNTY APCD

PALOMAR MEDICAL CENTER (Continued) **S102625940**

Community Health Air Pollution Info System:	Not reported
Consolidated Emission Reporting Rule:	Not reported
Total Organic Hydrocarbon Gases Tons/Yr:	1
Reactive Organic Gases Tons/Yr:	0
Carbon Monoxide Emissions Tons/Yr:	6
NOX - Oxides of Nitrogen Tons/Yr:	5
SOX - Oxides of Sulphur Tons/Yr:	0
Particulate Matter Tons/Yr:	1
Part. Matter 10 Micrometers and Smllr Tons/Yr:	1

Year:	2001
County Code:	37
Air Basin:	SD
Facility ID:	428
Air District Name:	SD
SIC Code:	8062
Air District Name:	SAN DIEGO COUNTY APCD
Community Health Air Pollution Info System:	Not reported
Consolidated Emission Reporting Rule:	Not reported
Total Organic Hydrocarbon Gases Tons/Yr:	1
Reactive Organic Gases Tons/Yr:	0
Carbon Monoxide Emissions Tons/Yr:	6
NOX - Oxides of Nitrogen Tons/Yr:	5
SOX - Oxides of Sulphur Tons/Yr:	0
Particulate Matter Tons/Yr:	1
Part. Matter 10 Micrometers and Smllr Tons/Yr:	1

Year:	2002
County Code:	37
Air Basin:	SD
Facility ID:	428
Air District Name:	SD
SIC Code:	8062
Air District Name:	SAN DIEGO COUNTY APCD
Community Health Air Pollution Info System:	Not reported
Consolidated Emission Reporting Rule:	Not reported
Total Organic Hydrocarbon Gases Tons/Yr:	1
Reactive Organic Gases Tons/Yr:	0
Carbon Monoxide Emissions Tons/Yr:	6
NOX - Oxides of Nitrogen Tons/Yr:	5
SOX - Oxides of Sulphur Tons/Yr:	0
Particulate Matter Tons/Yr:	1
Part. Matter 10 Micrometers and Smllr Tons/Yr:	1

Year:	2003
County Code:	37
Air Basin:	SD
Facility ID:	428
Air District Name:	SD
SIC Code:	8062
Air District Name:	SAN DIEGO COUNTY APCD
Community Health Air Pollution Info System:	Not reported
Consolidated Emission Reporting Rule:	Not reported
Total Organic Hydrocarbon Gases Tons/Yr:	2
Reactive Organic Gases Tons/Yr:	0
Carbon Monoxide Emissions Tons/Yr:	12
NOX - Oxides of Nitrogen Tons/Yr:	3

PALOMAR MEDICAL CENTER (Continued) **S102625940**

SOX - Oxides of Sulphur Tons/Yr:	0
Particulate Matter Tons/Yr:	1
Part. Matter 10 Micrometers and Smllr Tons/Yr:	1

Year:	2004
County Code:	37
Air Basin:	SD
Facility ID:	428
Air District Name:	SD
SIC Code:	8062
Air District Name:	SAN DIEGO COUNTY APCD
Community Health Air Pollution Info System:	Not reported
Consolidated Emission Reporting Rule:	Not reported
Total Organic Hydrocarbon Gases Tons/Yr:	2.216913202
Reactive Organic Gases Tons/Yr:	0.197529955
Carbon Monoxide Emissions Tons/Yr:	12.04752052
NOX - Oxides of Nitrogen Tons/Yr:	3.21790533
SOX - Oxides of Sulphur Tons/Yr:	0.037094938
Particulate Matter Tons/Yr:	0.669885804
Part. Matter 10 Micrometers and Smllr Tons/Yr:	0.667452628

Year:	2005
County Code:	37
Air Basin:	SD
Facility ID:	428
Air District Name:	SD
SIC Code:	8062
Air District Name:	SAN DIEGO COUNTY APCD
Community Health Air Pollution Info System:	Not reported
Consolidated Emission Reporting Rule:	Not reported
Total Organic Hydrocarbon Gases Tons/Yr:	2.18257
Reactive Organic Gases Tons/Yr:	.170931
Carbon Monoxide Emissions Tons/Yr:	12.01
NOX - Oxides of Nitrogen Tons/Yr:	3.2
SOX - Oxides of Sulphur Tons/Yr:	.037103
Particulate Matter Tons/Yr:	.6383533204005453485
Part. Matter 10 Micrometers and Smllr Tons/Yr:	.63478

Year:	2006
County Code:	37
Air Basin:	SD
Facility ID:	428
Air District Name:	SD
SIC Code:	8062
Air District Name:	SAN DIEGO COUNTY APCD
Community Health Air Pollution Info System:	Not reported
Consolidated Emission Reporting Rule:	Not reported
Total Organic Hydrocarbon Gases Tons/Yr:	2.182567502
Reactive Organic Gases Tons/Yr:	.170931956
Carbon Monoxide Emissions Tons/Yr:	12.01
NOX - Oxides of Nitrogen Tons/Yr:	3.2
SOX - Oxides of Sulphur Tons/Yr:	.037094939
Particulate Matter Tons/Yr:	.637215804
Part. Matter 10 Micrometers and Smllr Tons/Yr:	.634782628

Year:	2008
County Code:	37

PALOMAR MEDICAL CENTER (Continued) **S102625940**

Air Basin:	SD
Facility ID:	428
Air District Name:	SD
SIC Code:	8062
Air District Name:	SAN DIEGO COUNTY APCD
Community Health Air Pollution Info System:	Not reported
Consolidated Emission Reporting Rule:	Not reported
Total Organic Hydrocarbon Gases Tons/Yr:	.46686
Reactive Organic Gases Tons/Yr:	.096329
Carbon Monoxide Emissions Tons/Yr:	1.52332
NOX - Oxides of Nitrogen Tons/Yr:	1.6
SOX - Oxides of Sulphur Tons/Yr:	.013791
Particulate Matter Tons/Yr:	.125882
Part. Matter 10 Micrometers and Smllr Tons/Yr:	.125004

Year:	2009
County Code:	37
Air Basin:	SD
Facility ID:	428
Air District Name:	SD
SIC Code:	8062
Air District Name:	SAN DIEGO COUNTY APCD
Community Health Air Pollution Info System:	Not reported
Consolidated Emission Reporting Rule:	Not reported
Total Organic Hydrocarbon Gases Tons/Yr:	0.46999999999999997
Reactive Organic Gases Tons/Yr:	8.9999999999999997E-2
Carbon Monoxide Emissions Tons/Yr:	1.55
NOX - Oxides of Nitrogen Tons/Yr:	1.6200000000000001
SOX - Oxides of Sulphur Tons/Yr:	0
Particulate Matter Tons/Yr:	0.13
Part. Matter 10 Micrometers and Smllr Tons/Yr:	0.13

Year:	2010
County Code:	37
Air Basin:	SD
Facility ID:	428
Air District Name:	SD
SIC Code:	8062
Air District Name:	SAN DIEGO COUNTY APCD
Community Health Air Pollution Info System:	Not reported
Consolidated Emission Reporting Rule:	Not reported
Total Organic Hydrocarbon Gases Tons/Yr:	0.46686
Reactive Organic Gases Tons/Yr:	9.6328999999999998E-2
Carbon Monoxide Emissions Tons/Yr:	1.52332
NOX - Oxides of Nitrogen Tons/Yr:	1.6000000000000001
SOX - Oxides of Sulphur Tons/Yr:	1.3790999999999999E-2
Particulate Matter Tons/Yr:	0.12588199999999999
Part. Matter 10 Micrometers and Smllr Tons/Yr:	0.125004

Year:	2013
County Code:	37
Air Basin:	SD
Facility ID:	428
Air District Name:	SD
SIC Code:	8062
Air District Name:	SAN DIEGO COUNTY APCD
Community Health Air Pollution Info System:	Not reported

PALOMAR MEDICAL CENTER (Continued) **S102625940**

Consolidated Emission Reporting Rule:	Not reported
Total Organic Hydrocarbon Gases Tons/Yr:	0.2
Reactive Organic Gases Tons/Yr:	0.11
Carbon Monoxide Emissions Tons/Yr:	1.54
NOX - Oxides of Nitrogen Tons/Yr:	1.62
SOX - Oxides of Sulphur Tons/Yr:	0.01
Particulate Matter Tons/Yr:	0.13
Part. Matter 10 Micrometers and Smllr Tons/Yr:	0.13

Year:	2014
County Code:	37
Air Basin:	SD
Facility ID:	428
Air District Name:	SD
SIC Code:	8062
Air District Name:	SAN DIEGO COUNTY APCD
Community Health Air Pollution Info System:	Not reported
Consolidated Emission Reporting Rule:	Not reported
Total Organic Hydrocarbon Gases Tons/Yr:	0.19432
Reactive Organic Gases Tons/Yr:	0.09267
Carbon Monoxide Emissions Tons/Yr:	1.51
NOX - Oxides of Nitrogen Tons/Yr:	1.6
SOX - Oxides of Sulphur Tons/Yr:	0.0104696
Particulate Matter Tons/Yr:	0.13096
Part. Matter 10 Micrometers and Smllr Tons/Yr:	0.12972

A7 Target Property **PALOMAR MEMORIAL HOSPITAL** **SWEEPS UST** **S106930462**
555 E VALLEY PY **N/A**
ESCONDIDO, CA 92025

Site 7 of 12 in cluster A

Actual: 699 ft.

SWEEPS UST:

Status:	Not reported
Comp Number:	14230
Number:	Not reported
Board Of Equalization:	44-022856
Referral Date:	Not reported
Action Date:	Not reported
Created Date:	Not reported
Owner Tank Id:	Not reported
SWRCB Tank Id:	37-000-014230-000001
Tank Status:	Not reported
Capacity:	5000
Active Date:	Not reported
Tank Use:	M.V. FUEL
STG:	PRODUCT
Content:	OTHER
Number Of Tanks:	3

Status:	Not reported
Comp Number:	14230
Number:	Not reported
Board Of Equalization:	44-022856
Referral Date:	Not reported
Action Date:	Not reported
Created Date:	Not reported
Owner Tank Id:	Not reported

PALOMAR MEMORIAL HOSPITAL (Continued) **S106930462**

SWRCB Tank Id:	37-000-014230-000002
Tank Status:	Not reported
Capacity:	5000
Active Date:	Not reported
Tank Use:	M.V. FUEL
STG:	PRODUCT
Content:	OTHER
Number Of Tanks:	Not reported

Status:	Not reported
Comp Number:	14230
Number:	Not reported
Board Of Equalization:	44-022856
Referral Date:	Not reported
Action Date:	Not reported
Created Date:	Not reported
Owner Tank Id:	Not reported
SWRCB Tank Id:	37-000-014230-000003
Tank Status:	Not reported
Capacity:	6000
Active Date:	Not reported
Tank Use:	M.V. FUEL
STG:	PRODUCT
Content:	OTHER
Number Of Tanks:	Not reported

Status:	Active
Comp Number:	14230
Number:	9
Board Of Equalization:	44-022856
Referral Date:	Not reported
Action Date:	06-26-92
Created Date:	02-29-88
Owner Tank Id:	Not reported
SWRCB Tank Id:	37-000-014230-000004
Tank Status:	A
Capacity:	10000
Active Date:	Not reported
Tank Use:	M.V. FUEL
STG:	P
Content:	OTHER
Number Of Tanks:	3

Status:	Active
Comp Number:	14230
Number:	9
Board Of Equalization:	44-022856
Referral Date:	Not reported
Action Date:	06-26-92
Created Date:	02-29-88
Owner Tank Id:	Not reported
SWRCB Tank Id:	37-000-014230-000005
Tank Status:	A
Capacity:	3000
Active Date:	Not reported
Tank Use:	M.V. FUEL
STG:	P

PALOMAR MEMORIAL HOSPITAL (Continued) **S106930462**

Content:	OTHER
Number Of Tanks:	Not reported
Status:	Active
Comp Number:	14230
Number:	9
Board Of Equalization:	44-022856
Referral Date:	Not reported
Action Date:	06-26-92
Created Date:	02-29-88
Owner Tank Id:	Not reported
SWRCB Tank Id:	37-000-014230-000006
Tank Status:	A
Capacity:	550
Active Date:	Not reported
Tank Use:	PETROLEUM
STG:	W
Content:	Not reported
Number Of Tanks:	Not reported

A8 Target Property **PALOMAR HOSPITAL** **San Diego Co. HMMD** **S118197682**
555 E VALLEY PKWY **HAZNET** **N/A**
ESCONDIDO, CA 92025

Site 8 of 12 in cluster A

Actual: 699 ft.

HMMD SAN DIEGO:

Permit Number:	114230
Business Type:	Not reported
EPA Id Number:	CAD073379026
APN:	Not reported
Last HMMD Inspection:	Not reported
Facility Telephone:	760-739-3000
Permit Status:	Permit Renewed
Permit Expiration:	Not reported
Date Last Updated:	11/23/2016
Facility Owner:	Not reported
Facility Address:	2227 Enterprise Street, Escondido, CA 92029
Facility City:	Not reported
Facility State:	Not reported
Facility Zip:	Not reported
UST Owner:	Y
Handle Regulated Hazmat:	Not reported
Own Or Operate UST:	Not reported
Subject To APSA:	Not reported
Generate Haz Waste:	Y
Treat Haz Waste:	N
Generate Medical Waste:	Not reported

INSP:

Record ID:	DEH2002-HUPFP-114230
Permit Status:	Permit Renewed
Active Permit:	Y
Facility Id Number:	37-000-114230
Program Element:	Hazardous Materials Release Response Plans
Inspection Type:	Routine
Inspection Number:	4588237
Return To Compliance Date:	10/29/2013

PALOMAR HOSPITAL (Continued) **S118197682**

Nov:	No
Violation Classification:	Class II
Underground Storage Tank Id:	Not reported
Container/Tank Id:	Not reported
Last Update:	2016-11-23T00:38:47.000
Inspection Date:	10/09/2013
Violation Code:	HMD1001 Unified Program Facility (UPF) permit was not obtained for the handling of hazardous materials; SDCC 68.905.

Record ID:	DEH2002-HUPFP-114230
Permit Status:	Permit Renewed
Active Permit:	Y
Facility Id Number:	37-000-114230
Program Element:	Hazardous Waste Generator
Inspection Type:	Routine
Inspection Number:	4588237
Return To Compliance Date:	12/10/2014
Nov:	No
Violation Classification:	Class II
Underground Storage Tank Id:	Not reported
Container/Tank Id:	Not reported
Last Update:	2016-11-23T00:38:47.000
Inspection Date:	10/09/2013
Violation Code:	HMD0221 HW storage- satellite Failed to comply with hazardous waste satellite container regulations. 22CCR 66262.34(e).

Record ID:	DEH2002-HUPFP-114230
Permit Status:	Permit Renewed
Active Permit:	Y
Facility Id Number:	37-000-114230
Program Element:	Hazardous Waste Generator
Inspection Type:	Routine
Inspection Number:	4588237
Return To Compliance Date:	12/10/2014
Nov:	No
Violation Classification:	Class II
Underground Storage Tank Id:	Not reported
Container/Tank Id:	Not reported
Last Update:	2016-11-23T00:38:47.000
Inspection Date:	10/09/2013
Violation Code:	3030007 Failure to properly label hazardous waste accumulation containers with the following requirements: "Hazardous Waste", name and address of the generator, physical and chemical characteristics of the Hazardous Waste, and starting accumulation date.; 22 CCR 12 66262.34(f).

Record ID:	DEH2002-HUPFP-114230
Permit Status:	Permit Renewed
Active Permit:	Y
Facility Id Number:	37-000-114230
Program Element:	Hazardous Materials Release Response Plans
Inspection Type:	Routine
Inspection Number:	4588237
Return To Compliance Date:	6/18/2014
Nov:	No
Violation Classification:	Class II
Underground Storage Tank Id:	Not reported

PALOMAR HOSPITAL (Continued) **S118197682**

Container/Tank Id: Not reported
Last Update: 2016-11-23T00:38:47.000
Inspection Date: 10/09/2013
Violation Code: 1010008 Failure to submit inventory reports (Activities, Owner/Operator, Hazardous Materials Descriptions and Map pages, if required. Documentation must be resubmitted (for facilities which exceed EPCRA thresholds) or re-certified (for facilities which do not exceed EPCRA thresholds) by March 1; 19 CCR 4 2729.4(b), 2729.5.

Record ID: DEH2002-HUPFP-114230
Permit Status: Permit Renewed
Active Permit: Y
Facility Id Number: 37-000-114230
Program Element: Underground Storage Tank
Inspection Type: Routine
Inspection Number: 5136547
Return To Compliance Date: 03/11/2015
Nov: Yes
Violation Classification: Class I
Underground Storage Tank Id: 00
Container/Tank Id: Not reported
Last Update: 2016-11-23T00:38:47.000
Inspection Date: 11/05/2014
Violation Code: 2030021 Failure to obtain and maintain a valid operation permit from the CUPA. 23 CCR 16 2712(i); HSC 6.7 25284

Record ID: DEH2002-HUPFP-114230
Permit Status: Permit Renewed
Active Permit: Y
Facility Id Number: 37-000-114230
Program Element: Hazardous Materials Release Response Plans
Inspection Type: Routine
Inspection Number: 5136547
Return To Compliance Date: 01/02/2015
Nov: Yes
Violation Classification: Class I
Underground Storage Tank Id: Not reported
Container/Tank Id: Not reported
Last Update: 2016-11-23T00:38:47.000
Inspection Date: 11/05/2014
Violation Code: HMD1001 Unified Program Facility (UPF) permit was not obtained for the handling of hazardous materials; SDCC 68.905.

Record ID: DEH2002-HUPFP-114230
Permit Status: Permit Renewed
Active Permit: Y
Facility Id Number: 37-000-114230
Program Element: Hazardous Waste Generator
Inspection Type: Routine
Inspection Number: 5136547
Return To Compliance Date: 12/10/2014
Nov: Yes
Violation Classification: Class II
Underground Storage Tank Id: Not reported
Container/Tank Id: Not reported
Last Update: 2016-11-23T00:38:47.000
Inspection Date: 11/05/2014

PALOMAR HOSPITAL (Continued) **S118197682**

Violation Code: 3020001 Failure to ensure employees are familiar with the handling and compliance of hazardous waste regulations and emergency response. 22 CCR 12 66262.34(d)(2); 40 CFR 1 262.34(d)(5)(iii)

Record ID: DEH2002-HUPFP-114230
Permit Status: Permit Renewed
Active Permit: Y
Facility Id Number: 37-000-114230
Program Element: Hazardous Materials Release Response Plans
Inspection Type: Routine
Inspection Number: 5136547
Return To Compliance Date: 12/10/2014
Nov: Yes
Violation Classification: Class II
Underground Storage Tank Id: Not reported
Container/Tank Id: Not reported
Last Update: 2016-11-23T00:38:47.000
Inspection Date: 11/05/2014
Violation Code: 1010002 Owner/Operator failed to complete and/or submit a Hazardous Materials Business Plan when storing hazardous materials at or above the thresholds quantities of 55 gallons/500 lbs/200 cubic feet; HSC 6.95 25508(a)1A

Record ID: DEH2002-HUPFP-114230
Permit Status: Permit Renewed
Active Permit: Y
Facility Id Number: 37-000-114230
Program Element: Hazardous Waste Generator
Inspection Type: Routine
Inspection Number: 5136547
Return To Compliance Date: 12/10/2014
Nov: Yes
Violation Classification: Class II
Underground Storage Tank Id: Not reported
Container/Tank Id: Not reported
Last Update: 2016-11-23T00:38:47.000
Inspection Date: 11/05/2014
Violation Code: 3030007 Failure to properly label hazardous waste accumulation containers with the following requirements: "Hazardous Waste", name and address of the generator, physical and chemical characteristics of the Hazardous Waste, and starting accumulation date.; 22 CCR 12 66262.34(f).

Record ID: DEH2002-HUPFP-114230
Permit Status: Permit Renewed
Active Permit: Y
Facility Id Number: 37-000-114230
Program Element: Underground Storage Tank
Inspection Type: Routine
Inspection Number: 5197248
Return To Compliance Date: 11/16/2015
Nov: No
Violation Classification: Minor
Underground Storage Tank Id: 23489
Container/Tank Id: Not reported
Last Update: 2016-11-23T00:38:47.000
Inspection Date: 10/30/2015

PALOMAR HOSPITAL (Continued) **S118197682**

Violation Code:	2010007 Failure to submit and maintain complete and current Certification of Financial Responsibility or other mechanism of financial assurance. HSC 25292.2, 25299.30-25299.34; 23 CCR 2711; 2808.1, 2809-2809.2
Record ID:	DEH2002-HUPFP-114230
Permit Status:	Permit Renewed
Active Permit:	Y
Facility Id Number:	37-000-114230
Program Element:	Hazardous Waste Generator
Inspection Type:	Return To Compliance (RTC)
Inspection Number:	4946812
Return To Compliance Date:	Not reported
Nov:	No
Violation Classification:	Class II
Underground Storage Tank Id:	Not reported
Container/Tank Id:	Not reported
Last Update:	2016-04-27T02:01:54.000
Inspection Date:	10/09/2013
Violation Code:	HMD0221 HW storage- satellite Failed to comply with hazardous waste satellite container regulations. 22CCR 66262.34(e).
Record ID:	DEH2002-HUPFP-114230
Permit Status:	Permit Renewed
Active Permit:	Y
Facility Id Number:	37-000-114230
Program Element:	Underground Storage Tank
Inspection Type:	Return To Compliance (RTC)
Inspection Number:	4946812
Return To Compliance Date:	Not reported
Nov:	No
Violation Classification:	Class II
Underground Storage Tank Id:	00
Container/Tank Id:	Not reported
Last Update:	2016-04-27T02:01:54.000
Inspection Date:	10/09/2013
Violation Code:	2010003 The owner/operator has failed to designate an UST operator or to inform the CUPA or any change in the designated UST operator(s) within 30 days after a change. 23 CCR 16 2715(a)
Record ID:	DEH2002-HUPFP-114230
Permit Status:	Permit Renewed
Active Permit:	Y
Facility Id Number:	37-000-114230
Program Element:	Hazardous Waste Generator
Inspection Type:	Return To Compliance (RTC)
Inspection Number:	4946812
Return To Compliance Date:	Not reported
Nov:	No
Violation Classification:	Class II
Underground Storage Tank Id:	Not reported
Container/Tank Id:	Not reported
Last Update:	2016-04-27T02:01:54.000
Inspection Date:	10/09/2013
Violation Code:	3020001 Failure to ensure employees are familiar with the handling and compliance of hazardous waste regulations and emergency response. 22 CCR 12 66262.34(d)(2); 40 CFR 1 262.34(d)(5)(iii)

PALOMAR HOSPITAL (Continued) **S118197682**

Record ID:	DEH2002-HUPFP-114230
Permit Status:	Permit Renewed
Active Permit:	Y
Facility Id Number:	37-000-114230
Program Element:	Hazardous Waste Generator
Inspection Type:	Return To Compliance (RTC)
Inspection Number:	4946812
Return To Compliance Date:	Not reported
Nov:	No
Violation Classification:	Class II
Underground Storage Tank Id:	Not reported
Container/Tank Id:	Not reported
Last Update:	2016-04-27T02:01:54.000
Inspection Date:	10/09/2013
Violation Code:	3030010 Failure to dispose of hazardous waste within 180 days (or 270 if waste is transported over 200 miles) for the generator who generates less than 1000 kilogram per month, but more than 100 kilograms per month.; 22 CCR 12 66262.34(d).

Record ID:	DEH2002-HUPFP-114230
Permit Status:	Permit Renewed
Active Permit:	Y
Facility Id Number:	37-000-114230
Program Element:	Hazardous Waste Generator
Inspection Type:	Return To Compliance (RTC)
Inspection Number:	4946812
Return To Compliance Date:	Not reported
Nov:	No
Violation Classification:	Class II
Underground Storage Tank Id:	Not reported
Container/Tank Id:	Not reported
Last Update:	2016-04-27T02:01:54.000
Inspection Date:	10/09/2013
Violation Code:	3030007 Failure to properly label hazardous waste accumulation containers with the following requirements: "Hazardous Waste", name and address of the generator, physical and chemical characteristics of the Hazardous Waste, and starting accumulation date.; 22 CCR 12 66262.34(f).

Record ID:	DEH2002-HUPFP-114230
Permit Status:	Permit Renewed
Active Permit:	Y
Facility Id Number:	37-000-114230
Program Element:	Underground Storage Tank
Inspection Type:	Return To Compliance (RTC)
Inspection Number:	4946812
Return To Compliance Date:	Not reported
Nov:	No
Violation Classification:	Class II
Underground Storage Tank Id:	00
Container/Tank Id:	Not reported
Last Update:	2016-04-27T02:01:54.000
Inspection Date:	10/09/2013
Violation Code:	2010004 The owner/operator has failed to comply with one or more of the following: to maintain a copy of the designated operator monthly inspections for the last 12 months and/or maintain a list of trained employees on-site or off-site at a readily available location, if

PALOMAR HOSPITAL (Continued) **S118197682**

approved by the CUPA. 23 CCR 16 2715

Record ID:	DEH2002-HUPFP-114230
Permit Status:	Permit Renewed
Active Permit:	Y
Facility Id Number:	37-000-114230
Program Element:	Hazardous Materials Release Response Plans
Inspection Type:	Return To Compliance (RTC)
Inspection Number:	4946812
Return To Compliance Date:	Not reported
Nov:	No
Violation Classification:	Class II
Underground Storage Tank Id:	Not reported
Container/Tank Id:	Not reported
Last Update:	2016-04-27T02:01:54.000
Inspection Date:	10/09/2013
Violation Code:	1010008 Failure to submit inventory reports (Activities, Owner/Operator, Hazardous Materials Descriptions and Map pages, if required. Documentation must be resubmitted (for facilities which exceed EPCRA thresholds) or re-certified (for facilities which do not exceed EPCRA thresholds) by March 1; 19 CCR 4 2729.4(b), 2729.5.

Record ID:	DEH2002-HUPFP-114230
Permit Status:	Permit Renewed
Active Permit:	Y
Facility Id Number:	37-000-114230
Program Element:	Hazardous Waste Generator
Inspection Type:	Routine
Inspection Number:	4588237
Return To Compliance Date:	12/10/2014
Nov:	No
Violation Classification:	Class II
Underground Storage Tank Id:	Not reported
Container/Tank Id:	Not reported
Last Update:	2016-11-23T00:38:47.000
Inspection Date:	10/09/2013
Violation Code:	3030010 Failure to dispose of hazardous waste within 180 days (or 270 if waste is transported over 200 miles) for the generator who generates less than 1000 kilogram per month, but more than 100 kilograms per month.; 22 CCR 12 66262.34(d).

Record ID:	DEH2002-HUPFP-114230
Permit Status:	Permit Renewed
Active Permit:	Y
Facility Id Number:	37-000-114230
Program Element:	Underground Storage Tank
Inspection Type:	Routine
Inspection Number:	5136547
Return To Compliance Date:	01/02/2015
Nov:	Yes
Violation Classification:	Class I
Underground Storage Tank Id:	Not reported
Container/Tank Id:	Not reported
Last Update:	2016-11-23T00:38:47.000
Inspection Date:	11/05/2014
Violation Code:	HMD3101 Current UPF Permit not obtained/not available. 25284, 68.905, 68.1005

PALOMAR HOSPITAL (Continued) **S118197682**

Record ID:	DEH2002-HUPFP-114230
Permit Status:	Permit Renewed
Active Permit:	Y
Facility Id Number:	37-000-114230
Program Element:	Underground Storage Tank
Inspection Type:	Routine
Inspection Number:	4588237
Return To Compliance Date:	10/29/2013
Nov:	No
Violation Classification:	Class II
Underground Storage Tank Id:	00
Container/Tank Id:	Not reported
Last Update:	2016-11-23T00:38:47.000
Inspection Date:	10/09/2013
Violation Code:	HMD3101 Current UPF Permit not obtained/not available. 25284; 68.905, 68.1003, 68.1005

Record ID:	DEH2002-HUPFP-114230
Permit Status:	Permit Renewed
Active Permit:	Y
Facility Id Number:	37-000-114230
Program Element:	Underground Storage Tank
Inspection Type:	Routine
Inspection Number:	4588237
Return To Compliance Date:	12/10/2014
Nov:	No
Violation Classification:	Class II
Underground Storage Tank Id:	00
Container/Tank Id:	Not reported
Last Update:	2016-11-23T00:38:47.000
Inspection Date:	10/09/2013
Violation Code:	2010003 The owner/operator has failed to designate an UST operator or to inform the CUPA or any change in the designated UST operator(s) within 30 days after a change. 23 CCR 16 2715(a)

Record ID:	DEH2002-HUPFP-114230
Permit Status:	Permit Renewed
Active Permit:	Y
Facility Id Number:	37-000-114230
Program Element:	Hazardous Waste Generator
Inspection Type:	Routine
Inspection Number:	4588237
Return To Compliance Date:	12/10/2014
Nov:	No
Violation Classification:	Minor
Underground Storage Tank Id:	Not reported
Container/Tank Id:	Not reported
Last Update:	2016-11-23T00:38:47.000
Inspection Date:	10/09/2013
Violation Code:	3020001 Failure to ensure employees are familiar with the handling and compliance of hazardous waste regulations and emergency response. 22 CCR 12 66262.34(d)(2); 40 CFR 1 262.34(d)(5)(iii)

Record ID:	DEH2002-HUPFP-114230
Permit Status:	Permit Renewed
Active Permit:	Y
Facility Id Number:	37-000-114230

PALOMAR HOSPITAL (Continued) **S118197682**

Program Element:	Underground Storage Tank
Inspection Type:	Routine
Inspection Number:	4588237
Return To Compliance Date:	10/09/2013
Nov:	No
Violation Classification:	Class II
Underground Storage Tank Id:	00
Container/Tank Id:	Not reported
Last Update:	2016-11-23T00:38:47.000
Inspection Date:	10/09/2013
Violation Code:	2030002 Failure to test leak detection equipment as required every 12 months (VPH, sensor, LLD, ATG, etc.) and/or submit monitoring system certification to the CUPA within 30 days of completion of the test. 23 CCR 16 2638

Record ID:	DEH2002-HUPFP-114230
Permit Status:	Permit Renewed
Active Permit:	Y
Facility Id Number:	37-000-114230
Program Element:	Underground Storage Tank
Inspection Type:	Routine
Inspection Number:	4588237
Return To Compliance Date:	10/17/2013
Nov:	No
Violation Classification:	Class II
Underground Storage Tank Id:	00
Container/Tank Id:	Not reported
Last Update:	2016-11-23T00:38:47.000
Inspection Date:	10/09/2013
Violation Code:	2010007 Failure to submit and maintain complete and current Certification of Financial Responsibility or other mechanism of financial assurance. 23 CCR 16 2711; 23 CCR 18 2808.1, 2809-2809.2; HSC 6.7 25292.2; HSC 6.75 25299.30-25299.34

Record ID:	DEH2002-HUPFP-114230
Permit Status:	Permit Renewed
Active Permit:	Y
Facility Id Number:	37-000-114230
Program Element:	Underground Storage Tank
Inspection Type:	Routine
Inspection Number:	4588237
Return To Compliance Date:	12/10/2014
Nov:	No
Violation Classification:	Class II
Underground Storage Tank Id:	00
Container/Tank Id:	Not reported
Last Update:	2016-11-23T00:38:47.000
Inspection Date:	10/09/2013
Violation Code:	2030048 Failure to comply with one or more of the following: conduct secondary containment testing, within six months of installation and every 36 months thereafter, conducted in accordance with proper practices, protocols, or test methods. 23 CCR 16 2637

Record ID:	DEH2002-HUPFP-114230
Permit Status:	Permit Renewed
Active Permit:	Y
Facility Id Number:	37-000-114230

PALOMAR HOSPITAL (Continued) **S118197682**

Program Element:	Underground Storage Tank
Inspection Type:	Routine
Inspection Number:	4588237
Return To Compliance Date:	12/10/2014
Nov:	No
Violation Classification:	Class II
Underground Storage Tank Id:	00
Container/Tank Id:	Not reported
Last Update:	2016-11-23T00:38:47.000
Inspection Date:	10/09/2013
Violation Code:	2010004 The owner/operator has failed to comply with one or more of the following: to maintain a copy of the designated operator monthly inspections for the last 12 months and/or maintain a list of trained employees on-site or off-site at a readily available location, if approved by the CUPA. 23 CCR 16 2715

Record ID:	DEH2002-HUPFP-114230
Permit Status:	Permit Renewed
Active Permit:	Y
Facility Id Number:	37-000-114230
Program Element:	Underground Storage Tank
Inspection Type:	Routine
Inspection Number:	5136547
Return To Compliance Date:	12/10/2014
Nov:	Yes
Violation Classification:	Class II
Underground Storage Tank Id:	00
Container/Tank Id:	Not reported
Last Update:	2016-11-23T00:38:47.000
Inspection Date:	11/05/2014
Violation Code:	2030033 Failure to maintain on site an approved monitoring plan. 23 CCR 16 2632, 2634, 2711, 2712(i)

Record ID:	DEH2002-HUPFP-114230
Permit Status:	Permit Renewed
Active Permit:	Y
Facility Id Number:	37-000-114230
Program Element:	Medical Waste
Inspection Type:	Routine
Inspection Number:	5136547
Return To Compliance Date:	03/10/2015
Nov:	Yes
Violation Classification:	Class II
Underground Storage Tank Id:	Not reported
Container/Tank Id:	Not reported
Last Update:	2016-11-23T00:38:47.000
Inspection Date:	11/05/2014
Violation Code:	HMD4402 Chemo waste container not labeled "Chemotherapy Waste" or "CHEMO" on the lid and the sides. 118275(e)

Record ID:	DEH2002-HUPFP-114230
Permit Status:	Permit Renewed
Active Permit:	Y
Facility Id Number:	37-000-114230
Program Element:	Hazardous Waste Generator
Inspection Type:	Routine
Inspection Number:	5136547

PALOMAR HOSPITAL (Continued) **S118197682**

Return To Compliance Date: 01/02/2015
Nov: Yes
Violation Classification: Class I
Underground Storage Tank Id: Not reported
Container/Tank Id: Not reported
Last Update: 2016-11-23T00:38:47.000
Inspection Date: 11/05/2014
Violation Code: HMD0131 No Unified Program Facility (UPF) permit not obtained for the generation of hazardous waste. SDCC 68.905.

Record ID: DEH2002-HUPFP-114230
Permit Status: Permit Renewed
Active Permit: Y
Facility Id Number: 37-000-114230
Program Element: Medical Waste
Inspection Type: Routine
Inspection Number: 5136547
Return To Compliance Date: 03/10/2015
Nov: Yes
Violation Classification: Class II
Underground Storage Tank Id: Not reported
Container/Tank Id: Not reported
Last Update: 2016-11-23T00:38:47.000
Inspection Date: 11/05/2014
Violation Code: HMD4219 MW interim storage area not marked with warning sign or a biohazard symbol legible from 5 feet. 118307, 118310

Record ID: DEH2002-HUPFP-114230
Permit Status: Permit Renewed
Active Permit: Y
Facility Id Number: 37-000-114230
Program Element: Hazardous Waste Generator
Inspection Type: Routine
Inspection Number: 5136547
Return To Compliance Date: 12/10/2014
Nov: Yes
Violation Classification: Class II
Underground Storage Tank Id: Not reported
Container/Tank Id: Not reported
Last Update: 2016-11-23T00:38:47.000
Inspection Date: 11/05/2014
Violation Code: HMD0221 HW storage- satellite Failed to comply with hazardous waste satellite container regulations. 22CCR 66262.34(e).

Record ID: DEH2002-HUPFP-114230
Permit Status: Permit Renewed
Active Permit: Y
Facility Id Number: 37-000-114230
Program Element: Underground Storage Tank
Inspection Type: Routine
Inspection Number: 5136547
Return To Compliance Date: 12/10/2014
Nov: Yes
Violation Classification: Class II
Underground Storage Tank Id: 00
Container/Tank Id: Not reported
Last Update: 2016-11-23T00:38:47.000

PALOMAR HOSPITAL (Continued) **S118197682**

Inspection Date:	11/05/2014
Violation Code:	2010003 The owner/operator has failed to designate an UST operator or to inform the CUPA or any change in the designated UST operator(s) within 30 days after a change. 23 CCR 16 2715(a)

Record ID:	DEH2002-HUPFP-114230
Permit Status:	Permit Renewed
Active Permit:	Y
Facility Id Number:	37-000-114230
Program Element:	Hazardous Waste Generator
Inspection Type:	Routine
Inspection Number:	5136547
Return To Compliance Date:	12/10/2014
Nov:	Yes
Violation Classification:	Class I
Underground Storage Tank Id:	Not reported
Container/Tank Id:	Not reported
Last Update:	2016-11-23T00:38:47.000
Inspection Date:	11/05/2014
Violation Code:	3030010 Failure to dispose of hazardous waste within 180 days (or 270 if waste is transported over 200 miles) for the generator who generates less than 1000 kilogram per month, but more than 100 kilograms per month.; 22 CCR 12 66262.34(d).

Record ID:	DEH2002-HUPFP-114230
Permit Status:	Permit Renewed
Active Permit:	Y
Facility Id Number:	37-000-114230
Program Element:	Medical Waste
Inspection Type:	Routine
Inspection Number:	5197248
Return To Compliance Date:	10/30/2015
Nov:	No
Violation Classification:	Minor
Underground Storage Tank Id:	Not reported
Container/Tank Id:	Not reported
Last Update:	2016-11-23T00:38:47.000
Inspection Date:	10/30/2015
Violation Code:	HMD4351 MWMP not submitted to HMD (initial/updates). HSC 117960, 117970

Record ID:	DEH2002-HUPFP-114230
Permit Status:	Permit Renewed
Active Permit:	Y
Facility Id Number:	37-000-114230
Program Element:	Hazardous Waste Generator
Inspection Type:	Routine
Inspection Number:	5197248
Return To Compliance Date:	10/30/2015
Nov:	No
Violation Classification:	Minor
Underground Storage Tank Id:	Not reported
Container/Tank Id:	Not reported
Last Update:	2016-11-23T00:38:47.000
Inspection Date:	10/30/2015
Violation Code:	3030007 Failed to properly label/date hazardous waste container and/or tank. 22 CCR 66262.34(f)

PALOMAR HOSPITAL (Continued) **S118197682**

Record ID:	DEH2002-HUPFP-114230
Permit Status:	Permit Renewed
Active Permit:	Y
Facility Id Number:	37-000-114230
Program Element:	Hazardous Waste Generator
Inspection Type:	Routine
Inspection Number:	5197248
Return To Compliance Date:	10/30/2015
Nov:	No
Violation Classification:	Minor
Underground Storage Tank Id:	Not reported
Container/Tank Id:	Not reported
Last Update:	2016-11-23T00:38:47.000
Inspection Date:	10/30/2015
Violation Code:	3030017 Failed to properly close hazardous waste container(s). (40 CFR 262.34(d)(2); 265.173.) 22 CCR 66262.34(d)(2)

Record ID:	DEH2002-HUPFP-114230
Permit Status:	Permit Renewed
Active Permit:	Y
Facility Id Number:	37-000-114230
Program Element:	Underground Storage Tank
Inspection Type:	Routine
Inspection Number:	5197248
Return To Compliance Date:	11/16/2015
Nov:	No
Violation Classification:	Minor
Underground Storage Tank Id:	23490
Container/Tank Id:	Not reported
Last Update:	2016-11-23T00:38:47.000
Inspection Date:	10/30/2015
Violation Code:	2010007 Failure to submit and maintain complete and current Certification of Financial Responsibility or other mechanism of financial assurance. HSC 25292.2, 25299.30-25299.34; 23 CCR 2711; 2808.1, 2809-2809.2

Record ID:	DEH2002-HUPFP-114230
Permit Status:	Permit Renewed
Active Permit:	Y
Facility Id Number:	37-000-114230
Program Element:	Underground Storage Tank
Inspection Type:	Routine
Inspection Number:	5522082
Return To Compliance Date:	12/01/2016
Nov:	No
Violation Classification:	Class II
Underground Storage Tank Id:	23489
Container/Tank Id:	Not reported
Last Update:	2016-11-23T00:38:47.000
Inspection Date:	11/01/2016
Violation Code:	2010007 Failure to submit and maintain complete and current Certification of Financial Responsibility or other mechanism of financial assurance. HSC 25292.2, 25299.30-25299.34; 23 CCR 2711; 2808.1, 2809-2809.2

Record ID:	DEH2002-HUPFP-114230
Permit Status:	Permit Renewed

PALOMAR HOSPITAL (Continued) **S118197682**

Active Permit:	Y
Facility Id Number:	37-000-114230
Program Element:	Underground Storage Tank
Inspection Type:	Routine
Inspection Number:	5522082
Return To Compliance Date:	12/01/2016
Nov:	No
Violation Classification:	Class II
Underground Storage Tank Id:	23490
Container/Tank Id:	Not reported
Last Update:	2016-11-23T00:38:47.000
Inspection Date:	11/01/2016
Violation Code:	2010007 Failure to submit and maintain complete and current Certification of Financial Responsibility or other mechanism of financial assurance. HSC 25292.2, 25299.30-25299.34; 23 CCR 2711; 2808.1, 2809-2809.2

UST DTL:

Record ID:	DEH2002-HUPFP-114230
Permit Status:	Permit Renewed
Active Permit:	Y
Facility Id Number:	37-000-114230
Facility Type (Ust Facility):	Other
Tank Owner Name:	Palomar Health Downtown Campus
Tankid:	23489
Tank Status:	Active
Date Ust Permanently Closed:	Not reported
Tank Use:	Emergency Generator Fuel
Piping System Type:	Conventional Suction
Last Updated:	2016-11-23T00:38:55.000
Tank Capacityin Gallons:	10000
Tank Contents:	Diesel
Type Of Tank:	Double Wall

Record ID:	DEH2002-HUPFP-114230
Permit Status:	Permit Renewed
Active Permit:	Y
Facility Id Number:	37-000-114230
Facility Type (Ust Facility):	Other
Tank Owner Name:	Palomar Health Downtown Campus
Tankid:	23490
Tank Status:	Active
Date Ust Permanently Closed:	Not reported
Tank Use:	Emergency Generator Fuel
Piping System Type:	Conventional Suction
Last Updated:	2016-11-23T00:38:55.000
Tank Capacityin Gallons:	3000
Tank Contents:	Diesel
Type Of Tank:	Double Wall

Waste:

Record ID:	DEH2002-HUPFP-114230
Permit Status:	Permit Renewed
Active Permit:	Y
Child Record Id:	DEH2016-HWAST-0101176
Trade Secret:	N

PALOMAR HOSPITAL (Continued) **S118197682**

Hazardous Material Type: Not reported
Last Updated: 2016-11-23T00:38:54.000
Chemical Name: WASTE 902 INFECTIOUS WASTE, SHARPS
Common Name: SHARPS
Case Number: Not reported

Record ID: DEH2002-HUPFP-114230
Permit Status: Permit Renewed
Active Permit: Y
Child Record Id: DEH2016-HCHEM-0120169
Trade Secret: N
Hazardous Material Type: Pure
Last Updated: 2016-11-23T00:38:53.000
Chemical Name: OIL - LUBRICATING, GENERATOR
Common Name: OIL - LUBRICATING, GENERATOR
Case Number: 8002-05-9

Record ID: DEH2002-HUPFP-114230
Permit Status: Permit Renewed
Active Permit: Y
Child Record Id: DEH2016-HCHEM-0120170
Trade Secret: N
Hazardous Material Type: Pure
Last Updated: 2016-11-23T00:38:53.000
Chemical Name: SODIUM NITRATE: TRIDENT 5207- CLOSED LOOP
Common Name: SODIUM NITRATE: TRIDENT 5207- CLOSED LOOP
Case Number: 7632-00-0

Record ID: DEH2002-HUPFP-114230
Permit Status: Permit Renewed
Active Permit: Y
Child Record Id: DEH2016-HCHEM-0120171
Trade Secret: N
Hazardous Material Type: Pure
Last Updated: 2016-11-23T00:38:53.000
Chemical Name: SODIUM HYDROXIDE: TRIDENT 1102
Common Name: SODIUM HYDROXIDE: TRIDENT 1102
Case Number: 1310-73-2

Record ID: DEH2002-HUPFP-114230
Permit Status: Permit Renewed
Active Permit: Y
Child Record Id: DEH2016-HCHEM-0120172
Trade Secret: N
Hazardous Material Type: Pure
Last Updated: 2016-11-23T00:38:53.000
Chemical Name: SODIUM METABISULFATE: TRIDENT 2002
Common Name: SODIUM METABISULFATE: TRIDENT 2002
Case Number: 7681-57-7

Record ID: DEH2002-HUPFP-114230
Permit Status: Permit Renewed
Active Permit: Y
Child Record Id: DEH2016-HCHEM-0120173
Trade Secret: N
Hazardous Material Type: Pure
Last Updated: 2016-11-23T00:38:53.000

PALOMAR HOSPITAL (Continued) **S118197682**

Chemical Name: DIESEL
Common Name: UNDERGROUND TANK 114230 T005 DIESEL
Case Number: 684-76-346

Record ID: DEH2002-HUPFP-114230
Permit Status: Permit Renewed
Active Permit: Y
Child Record Id: DEH2016-HCHEM-0120174
Trade Secret: N
Hazardous Material Type: Pure
Last Updated: 2016-11-23T00:38:53.000
Chemical Name: CYCLOHEXYLAMINE 40%: TRIDENT 3502
Common Name: CYCLOHEXYLAMINE 40%: TRIDENT 3502
Case Number: 108-91-8

Record ID: DEH2002-HUPFP-114230
Permit Status: Permit Renewed
Active Permit: Y
Child Record Id: DEH2016-HCHEM-0120175
Trade Secret: N
Hazardous Material Type: Pure
Last Updated: 2016-11-23T00:38:53.000
Chemical Name: POLYMALLIC ACID: TRIDENT 6026
Common Name: POLYMALLIC ACID: TRIDENT 6026
Case Number: 26099-09-2

Record ID: DEH2002-HUPFP-114230
Permit Status: Permit Renewed
Active Permit: Y
Child Record Id: DEH2016-HCHEM-0120176
Trade Secret: N
Hazardous Material Type: Pure
Last Updated: 2016-11-23T00:38:53.000
Chemical Name: LIQUID OXYGEN (LOX) 2 TANKS350 GAL & 6000 GAL
Common Name: LIQUID OXYGEN (LOX) 2 TANKS350 GAL & 6000 GAL
Case Number: 7782-44-7

Record ID: DEH2002-HUPFP-114230
Permit Status: Permit Renewed
Active Permit: Y
Child Record Id: DEH2016-HCHEM-0120177
Trade Secret: N
Hazardous Material Type: Pure
Last Updated: 2016-11-23T00:38:53.000
Chemical Name: SULFURIC ACID - 93%
Common Name: SULFURIC ACID - 93%
Case Number: 7664-93-9

Record ID: DEH2002-HUPFP-114230
Permit Status: Permit Renewed
Active Permit: Y
Child Record Id: DEH2016-HCHEM-0120178
Trade Secret: N
Hazardous Material Type: Pure
Last Updated: 2016-11-23T00:38:53.000
Chemical Name: DIESEL
Common Name: UNDERGROUND TANK 114230 T004 DIESEL

PALOMAR HOSPITAL (Continued) **S118197682**

Case Number: 684-76-346

Record ID: DEH2002-HUPFP-114230
Permit Status: Permit Renewed
Active Permit: Y
Child Record Id: DEH2016-HCHEM-0120179
Trade Secret: N
Hazardous Material Type: Pure
Last Updated: 2016-11-23T00:38:53.000
Chemical Name: NITROGEN (N2) COMPRESSED GAS
Common Name: NITROGEN (N2) COMPRESSED GAS
Case Number: 7727-37-9

Record ID: DEH2002-HUPFP-114230
Permit Status: Permit Renewed
Active Permit: Y
Child Record Id: DEH2016-HCHEM-0120180
Trade Secret: N
Hazardous Material Type: Pure
Last Updated: 2016-11-23T00:38:53.000
Chemical Name: NITROUS OXIDE (N2O), COMPRESSED GAS
Common Name: NITROUS OXIDE (N2O), COMPRESSED GAS
Case Number: 10102-43-9

Record ID: DEH2002-HUPFP-114230
Permit Status: Permit Renewed
Active Permit: Y
Child Record Id: DEH2016-HCHEM-0120181
Trade Secret: N
Hazardous Material Type: Pure
Last Updated: 2016-11-23T00:38:53.000
Chemical Name: OXYGEN (02) COMPRESSED GAS
Common Name: OXYGEN (02) COMPRESSED GAS
Case Number: 7782-44-7

Record ID: DEH2002-HUPFP-114230
Permit Status: Permit Renewed
Active Permit: Y
Child Record Id: DEH2016-HWAST-0101160
Trade Secret: N
Hazardous Material Type: Not reported
Last Updated: 2016-11-23T00:38:54.000
Chemical Name: WASTE 331 OFF-SPEC,AGED,SURPLUS ORGANICS
Common Name: PAINT
Case Number: Not reported

Record ID: DEH2002-HUPFP-114230
Permit Status: Permit Renewed
Active Permit: Y
Child Record Id: DEH2016-HWAST-0101161
Trade Secret: N
Hazardous Material Type: Not reported
Last Updated: 2016-11-23T00:38:54.000
Chemical Name: WASTE 214 UNSPEC SOLVENT MIXTURE
Common Name: WASTE ALCOHOL & FORMALIN, XYLENE
Case Number: Not reported

PALOMAR HOSPITAL (Continued) **S118197682**

Record ID: DEH2002-HUPFP-114230
Permit Status: Permit Renewed
Active Permit: Y
Child Record Id: DEH2016-HWAST-0101162
Trade Secret: N
Hazardous Material Type: Not reported
Last Updated: 2016-11-23T00:38:54.000
Chemical Name: WASTE 141 OFF-SPEC,AGED,SURPL INORGANICS
Common Name: H2SO4 (D002)
Case Number: Not reported

Record ID: DEH2002-HUPFP-114230
Permit Status: Permit Renewed
Active Permit: Y
Child Record Id: DEH2016-HWAST-0101163
Trade Secret: N
Hazardous Material Type: Not reported
Last Updated: 2016-11-23T00:38:54.000
Chemical Name: WASTE 141 OFF-SPEC,AGED,SURPL INORGANICS
Common Name: HCI (D002)
Case Number: Not reported

Record ID: DEH2002-HUPFP-114230
Permit Status: Permit Renewed
Active Permit: Y
Child Record Id: DEH2016-HWAST-0101164
Trade Secret: N
Hazardous Material Type: Not reported
Last Updated: 2016-11-23T00:38:54.000
Chemical Name: WASTE 221 WASTE OIL & MIXED OIL
Common Name: WASTE OIL FROM GENERATORS
Case Number: Not reported

Record ID: DEH2002-HUPFP-114230
Permit Status: Permit Renewed
Active Permit: Y
Child Record Id: DEH2016-HWAST-0101165
Trade Secret: N
Hazardous Material Type: Not reported
Last Updated: 2016-11-23T00:38:54.000
Chemical Name: WASTE 352 ORGANIC SOLIDS (OTHER)
Common Name: OILY PADS/RAGS
Case Number: Not reported

Record ID: DEH2002-HUPFP-114230
Permit Status: Permit Renewed
Active Permit: Y
Child Record Id: DEH2016-HWAST-0101166
Trade Secret: N
Hazardous Material Type: Not reported
Last Updated: 2016-11-23T00:38:54.000
Chemical Name: WASTE 135 UNSPECIFIED AQUEOUS SOL'N
Common Name: SODIUM AZIDE
Case Number: Not reported

Record ID: DEH2002-HUPFP-114230
Permit Status: Permit Renewed

PALOMAR HOSPITAL (Continued) **S118197682**

Active Permit: Y
Child Record Id: DEH2016-HWAST-0101167
Trade Secret: N
Hazardous Material Type: Not reported
Last Updated: 2016-11-23T00:38:54.000
Chemical Name: WASTE 905 INFECTIOUS WASTE, LAB
Common Name: LAB CULTURES
Case Number: Not reported

Record ID: DEH2002-HUPFP-114230
Permit Status: Permit Renewed
Active Permit: Y
Child Record Id: DEH2016-HWAST-0101168
Trade Secret: N
Hazardous Material Type: Not reported
Last Updated: 2016-11-23T00:38:54.000
Chemical Name: WASTE 903 INF WST,TISSUE/ANAT. REMAINS
Common Name: PATHOLOGY & PLACENTAS
Case Number: Not reported

Record ID: DEH2002-HUPFP-114230
Permit Status: Permit Renewed
Active Permit: Y
Child Record Id: DEH2016-HWAST-0101169
Trade Secret: N
Hazardous Material Type: Not reported
Last Updated: 2016-11-23T00:38:54.000
Chemical Name: WASTE 311 PHARMACEUTICAL WASTE*
Common Name: BULK CHEMO
Case Number: Not reported

Record ID: DEH2002-HUPFP-114230
Permit Status: Permit Renewed
Active Permit: Y
Child Record Id: DEH2016-HWAST-0101170
Trade Secret: N
Hazardous Material Type: Not reported
Last Updated: 2016-11-23T00:38:54.000
Chemical Name: WASTE 311 PHARMACEUTICAL WASTE
Common Name: PHARMCUTCL WASTE, NON-RCRA
Case Number: Not reported

Record ID: DEH2002-HUPFP-114230
Permit Status: Permit Renewed
Active Permit: Y
Child Record Id: DEH2016-HWAST-0101171
Trade Secret: N
Hazardous Material Type: Not reported
Last Updated: 2016-11-23T00:38:54.000
Chemical Name: WASTE 904 INFECTIOUS WST,CHEMOTHERAPY
Common Name: TRACE V CHEMO WASTE
Case Number: Not reported

Record ID: DEH2002-HUPFP-114230
Permit Status: Permit Renewed
Active Permit: Y
Child Record Id: DEH2016-HWAST-0101172

PALOMAR HOSPITAL (Continued) **S118197682**

Trade Secret: N
Hazardous Material Type: Not reported
Last Updated: 2016-11-23T00:38:54.000
Chemical Name: WASTE 551 LABORATORY WASTE CHEMICALS
Common Name: FLAMMABLE LIQUIDS
Case Number: Not reported

Record ID: DEH2002-HUPFP-114230
Permit Status: Permit Renewed
Active Permit: Y
Child Record Id: DEH2016-HWAST-0101173
Trade Secret: N
Hazardous Material Type: Not reported
Last Updated: 2016-11-23T00:38:54.000
Chemical Name: FORMALDEHYDE 37%, FORMALIN 10%,
Common Name: FORMALIN WITH ZINC SULFATE BOFFERED 10%
Case Number: Not reported

Record ID: DEH2002-HUPFP-114230
Permit Status: Permit Renewed
Active Permit: Y
Child Record Id: DEH2016-HWAST-0101174
Trade Secret: N
Hazardous Material Type: Not reported
Last Updated: 2016-11-23T00:38:54.000
Chemical Name: WASTE 133 AQUEOUS SOL'N W/ 10% ORG RESID
Common Name: ANTIFREEZE
Case Number: Not reported

Record ID: DEH2002-HUPFP-114230
Permit Status: Permit Renewed
Active Permit: Y
Child Record Id: DEH2016-HWAST-0101175
Trade Secret: N
Hazardous Material Type: Not reported
Last Updated: 2016-11-23T00:38:54.000
Chemical Name: WASTE 311 PHARMACEUTICAL WASTE
Common Name: RCRA PHARMACEUTICAL WASTE
Case Number: Not reported

Record ID: DEH2002-HUPFP-114230
Permit Status: Permit Renewed
Active Permit: Y
Child Record Id: DEH2016-HWAST-0101177
Trade Secret: N
Hazardous Material Type: Not reported
Last Updated: 2016-11-23T00:38:54.000
Chemical Name: WASTE 134 AQUEOUS SOL'N W/LESS 10% ORG
Common Name: OILY WATER
Case Number: Not reported

Record ID: DEH2002-HUPFP-114230
Permit Status: Permit Renewed
Active Permit: Y
Child Record Id: DEH2016-HWAST-0101178
Trade Secret: N
Hazardous Material Type: Not reported

PALOMAR HOSPITAL (Continued) **S118197682**

Last Updated: 2016-11-23T00:38:54.000
Chemical Name: WASTE 901 INFECTIOUS WASTE, GENERAL
Common Name: RED BAGS
Case Number: Not reported

Record ID: DEH2002-HUPFP-114230
Permit Status: Permit Renewed
Active Permit: Y
Child Record Id: DEH2016-HWAST-0101179
Trade Secret: N
Hazardous Material Type: Not reported
Last Updated: 2016-11-23T00:38:54.000
Chemical Name: WASTE 331 OFF-SPEC,AGED,SURPLUS ORGANICS
Common Name: IPA/TUOLENE
Case Number: Not reported

Record ID: DEH2002-HUPFP-114230
Permit Status: Permit Renewed
Active Permit: Y
Child Record Id: DEH2016-HWAST-0101180
Trade Secret: N
Hazardous Material Type: Not reported
Last Updated: 2016-11-23T00:38:54.000
Chemical Name: WASTE 343 UNSPEC ORGANIC LIQUID MIXTURE
Common Name: FORMALIN
Case Number: Not reported

Record ID: DEH2002-HUPFP-114230
Permit Status: Permit Renewed
Active Permit: Y
Child Record Id: DEH2016-HWAST-0101181
Trade Secret: N
Hazardous Material Type: Not reported
Last Updated: 2016-11-23T00:38:54.000
Chemical Name: WASTE 151 ASBESTOS CONTAINING WASTE
Common Name: ASBESTOS
Case Number: Not reported

Record ID: DEH2002-HUPFP-114230
Permit Status: Permit Renewed
Active Permit: Y
Child Record Id: DEH2016-HCHEM-0099919
Trade Secret: N
Hazardous Material Type: Pure
Last Updated: 2016-10-04T02:31:43.000
Chemical Name: OIL - LUBRICATING, GENERATOR
Common Name: OIL - LUBRICATING, GENERATOR
Case Number: 8002-05-9

Record ID: DEH2002-HUPFP-114230
Permit Status: Permit Renewed
Active Permit: Y
Child Record Id: DEH2016-HCHEM-0099920
Trade Secret: N
Hazardous Material Type: Pure
Last Updated: 2016-10-04T02:31:43.000
Chemical Name: SODIUM NITRATE: TRIDENT 5207- CLOSED LOOP

PALOMAR HOSPITAL (Continued) **S118197682**

Common Name: SODIUM NITRATE: TRIDENT 5207- CLOSED LOOP
Case Number: 7632-00-0

Record ID: DEH2002-HUPFP-114230
Permit Status: Permit Renewed
Active Permit: Y
Child Record Id: DEH2016-HCHEM-0099921
Trade Secret: N
Hazardous Material Type: Pure
Last Updated: 2016-10-04T02:31:43.000
Chemical Name: SODIUM HYDROXIDE: TRIDENT 1102
Common Name: SODIUM HYDROXIDE: TRIDENT 1102
Case Number: 1310-73-2

Record ID: DEH2002-HUPFP-114230
Permit Status: Permit Renewed
Active Permit: Y
Child Record Id: DEH2016-HCHEM-0099922
Trade Secret: N
Hazardous Material Type: Pure
Last Updated: 2016-10-04T02:31:43.000
Chemical Name: SODIUM METABISULFATE: TRIDENT 2002
Common Name: SODIUM METABISULFATE: TRIDENT 2002
Case Number: 7681-57-7

Record ID: DEH2002-HUPFP-114230
Permit Status: Permit Renewed
Active Permit: Y
Child Record Id: DEH2016-HCHEM-0099923
Trade Secret: N
Hazardous Material Type: Pure
Last Updated: 2016-10-04T02:31:43.000
Chemical Name: FORMALDEHYDE 37%, FORMALIN 10%,
Common Name: FORMALIN WITH ZINC SULFATE BOFFERED 10%
Case Number: 50-00-0

Record ID: DEH2002-HUPFP-114230
Permit Status: Permit Renewed
Active Permit: Y
Child Record Id: DEH2016-HCHEM-0099924
Trade Secret: N
Hazardous Material Type: Pure
Last Updated: 2016-10-04T02:31:43.000
Chemical Name: DIESEL
Common Name: UNDERGROUND TANK 114230 T005 DIESEL
Case Number: 684-76-346

Record ID: DEH2002-HUPFP-114230
Permit Status: Permit Renewed
Active Permit: Y
Child Record Id: DEH2016-HCHEM-0099925
Trade Secret: N
Hazardous Material Type: Pure
Last Updated: 2016-10-04T02:31:43.000
Chemical Name: CYCLOHEXYLAMINE 40%: TRIDENT 3502
Common Name: CYCLOHEXYLAMINE 40%: TRIDENT 3502
Case Number: 108-91-8

PALOMAR HOSPITAL (Continued) **S118197682**

Record ID: DEH2002-HUPFP-114230
Permit Status: Permit Renewed
Active Permit: Y
Child Record Id: DEH2016-HCHEM-0099926
Trade Secret: N
Hazardous Material Type: Pure
Last Updated: 2016-10-04T02:31:43.000
Chemical Name: POLYMALLIC ACID: TRIDENT 6026
Common Name: POLYMALLIC ACID: TRIDENT 6026
Case Number: 26099-09-2

Record ID: DEH2002-HUPFP-114230
Permit Status: Permit Renewed
Active Permit: Y
Child Record Id: DEH2016-HCHEM-0099927
Trade Secret: N
Hazardous Material Type: Pure
Last Updated: 2016-10-04T02:31:43.000
Chemical Name: LIQUID OXYGEN (LOX) 2 TANKS350 GAL & 6000 GAL
Common Name: LIQUID OXYGEN (LOX) 2 TANKS350 GAL & 6000 GAL
Case Number: 7782-44-7

Record ID: DEH2002-HUPFP-114230
Permit Status: Permit Renewed
Active Permit: Y
Child Record Id: DEH2016-HCHEM-0099928
Trade Secret: N
Hazardous Material Type: Pure
Last Updated: 2016-10-04T02:31:43.000
Chemical Name: SULFURIC ACID - 93%
Common Name: SULFURIC ACID - 93%
Case Number: 7664-93-9

Record ID: DEH2002-HUPFP-114230
Permit Status: Permit Renewed
Active Permit: Y
Child Record Id: DEH2016-HCHEM-0099929
Trade Secret: N
Hazardous Material Type: Pure
Last Updated: 2016-10-04T02:31:43.000
Chemical Name: DIESEL
Common Name: UNDERGROUND TANK 114230 T004 DIESEL
Case Number: 684-76-346

Record ID: DEH2002-HUPFP-114230
Permit Status: Permit Renewed
Active Permit: Y
Child Record Id: DEH2016-HCHEM-0099930
Trade Secret: N
Hazardous Material Type: Pure
Last Updated: 2016-10-04T02:31:43.000
Chemical Name: NITROGEN (N2) COMPRESSED GAS
Common Name: NITROGEN (N2) COMPRESSED GAS
Case Number: 7727-37-9

Record ID: DEH2002-HUPFP-114230
Permit Status: Permit Renewed

PALOMAR HOSPITAL (Continued) **S118197682**

Active Permit: Y
Child Record Id: DEH2016-HCHEM-0099931
Trade Secret: N
Hazardous Material Type: Pure
Last Updated: 2016-10-04T02:31:43.000
Chemical Name: NITROUS OXIDE (N2O), COMPRESSED GAS
Common Name: NITROUS OXIDE (N2O), COMPRESSED GAS
Case Number: 10102-43-9

Record ID: DEH2002-HUPFP-114230
Permit Status: Permit Renewed
Active Permit: Y
Child Record Id: DEH2016-HCHEM-0099932
Trade Secret: N
Hazardous Material Type: Pure
Last Updated: 2016-10-04T02:31:43.000
Chemical Name: OXYGEN (02) COMPRESSED GAS
Common Name: OXYGEN (02) COMPRESSED GAS
Case Number: 7782-44-7

Record ID: DEH2002-HUPFP-114230
Permit Status: Permit Renewed
Active Permit: Y
Child Record Id: DEH2016-HWAST-0081638
Trade Secret: N
Hazardous Material Type: Not reported
Last Updated: 2016-10-04T02:31:43.000
Chemical Name: WASTE 331 OFF-SPEC,AGED,SURPLUS ORGANICS
Common Name: PAINT
Case Number: Not reported

Record ID: DEH2002-HUPFP-114230
Permit Status: Permit Renewed
Active Permit: Y
Child Record Id: DEH2016-HWAST-0081639
Trade Secret: N
Hazardous Material Type: Not reported
Last Updated: 2016-10-04T02:31:43.000
Chemical Name: WASTE 214 UNSPEC SOLVENT MIXTURE
Common Name: WASTE ALCOHOL & FORMALIN, XYLENE
Case Number: Not reported

Record ID: DEH2002-HUPFP-114230
Permit Status: Permit Renewed
Active Permit: Y
Child Record Id: DEH2016-HWAST-0081640
Trade Secret: N
Hazardous Material Type: Not reported
Last Updated: 2016-10-04T02:31:43.000
Chemical Name: WASTE 141 OFF-SPEC,AGED,SURPL INORGANICS
Common Name: H2SO4 (D002)
Case Number: Not reported

Record ID: DEH2002-HUPFP-114230
Permit Status: Permit Renewed
Active Permit: Y
Child Record Id: DEH2016-HWAST-0081641

PALOMAR HOSPITAL (Continued) **S118197682**

Trade Secret: N
Hazardous Material Type: Not reported
Last Updated: 2016-10-04T02:31:43.000
Chemical Name: WASTE 141 OFF-SPEC,AGED,SURPL INORGANICS
Common Name: HCI (D002)
Case Number: Not reported

Record ID: DEH2002-HUPFP-114230
Permit Status: Permit Renewed
Active Permit: Y
Child Record Id: DEH2016-HWAST-0081642
Trade Secret: N
Hazardous Material Type: Not reported
Last Updated: 2016-10-04T02:31:43.000
Chemical Name: WASTE 221 WASTE OIL & MIXED OIL
Common Name: WASTE OIL FROM GENERATORS
Case Number: Not reported

Record ID: DEH2002-HUPFP-114230
Permit Status: Permit Renewed
Active Permit: Y
Child Record Id: DEH2016-HWAST-0081643
Trade Secret: N
Hazardous Material Type: Not reported
Last Updated: 2016-10-04T02:31:43.000
Chemical Name: WASTE 352 ORGANIC SOLIDS (OTHER)
Common Name: OILY PADS/RAGS
Case Number: Not reported

Record ID: DEH2002-HUPFP-114230
Permit Status: Permit Renewed
Active Permit: Y
Child Record Id: DEH2016-HWAST-0081644
Trade Secret: N
Hazardous Material Type: Not reported
Last Updated: 2016-10-04T02:31:43.000
Chemical Name: WASTE 135 UNSPECIFIED AQUEOUS SOL'N
Common Name: SODIUM AZIDE
Case Number: Not reported

Record ID: DEH2002-HUPFP-114230
Permit Status: Permit Renewed
Active Permit: Y
Child Record Id: DEH2016-HWAST-0081645
Trade Secret: N
Hazardous Material Type: Not reported
Last Updated: 2016-10-04T02:31:43.000
Chemical Name: WASTE 905 INFECTIOUS WASTE, LAB
Common Name: LAB CULTURES
Case Number: Not reported

Record ID: DEH2002-HUPFP-114230
Permit Status: Permit Renewed
Active Permit: Y
Child Record Id: DEH2016-HWAST-0081646
Trade Secret: N
Hazardous Material Type: Not reported

PALOMAR HOSPITAL (Continued) **S118197682**

Last Updated: 2016-10-04T02:31:43.000
Chemical Name: WASTE 903 INF WST,TISSUE/ANAT. REMAINS
Common Name: PATHOLOGY & PLACENTAS
Case Number: Not reported

Record ID: DEH2002-HUPFP-114230
Permit Status: Permit Renewed
Active Permit: Y
Child Record Id: DEH2016-HWAST-0081647
Trade Secret: N
Hazardous Material Type: Not reported
Last Updated: 2016-10-04T02:31:43.000
Chemical Name: WASTE 311 PHARMACEUTICAL WASTE*
Common Name: BULK CHEMO
Case Number: Not reported

Record ID: DEH2002-HUPFP-114230
Permit Status: Permit Renewed
Active Permit: Y
Child Record Id: DEH2016-HWAST-0081648
Trade Secret: N
Hazardous Material Type: Not reported
Last Updated: 2016-10-04T02:31:43.000
Chemical Name: WASTE 311 PHARMACEUTICAL WASTE
Common Name: PHARMCUTCL WASTE, NON-RCRA
Case Number: Not reported

Record ID: DEH2002-HUPFP-114230
Permit Status: Permit Renewed
Active Permit: Y
Child Record Id: DEH2016-HWAST-0081649
Trade Secret: N
Hazardous Material Type: Not reported
Last Updated: 2016-10-04T02:31:43.000
Chemical Name: WASTE 904 INFECTIOUS WST,CHEMOTHERAPY
Common Name: TRACE V CHEMO WASTE
Case Number: Not reported

Record ID: DEH2002-HUPFP-114230
Permit Status: Permit Renewed
Active Permit: Y
Child Record Id: DEH2016-HWAST-0081650
Trade Secret: N
Hazardous Material Type: Not reported
Last Updated: 2016-10-04T02:31:43.000
Chemical Name: WASTE 551 LABORATORY WASTE CHEMICALS
Common Name: FLAMMABLE LIQUIDS
Case Number: Not reported

Record ID: DEH2002-HUPFP-114230
Permit Status: Permit Renewed
Active Permit: Y
Child Record Id: DEH2016-HWAST-0081651
Trade Secret: N
Hazardous Material Type: Not reported
Last Updated: 2016-10-04T02:31:43.000
Chemical Name: WASTE 133 AQUEOUS SOL'N W/ 10% ORG RESID

PALOMAR HOSPITAL (Continued) **S118197682**

Common Name: ANTIFREEZE
Case Number: Not reported

Record ID: DEH2002-HUPFP-114230
Permit Status: Permit Renewed
Active Permit: Y
Child Record Id: DEH2016-HWAST-0081652
Trade Secret: N
Hazardous Material Type: Not reported
Last Updated: 2016-10-04T02:31:43.000
Chemical Name: WASTE 311 PHARMACEUTICAL WASTE
Common Name: RCRA PHARMACEUTICAL WASTE
Case Number: Not reported

Record ID: DEH2002-HUPFP-114230
Permit Status: Permit Renewed
Active Permit: Y
Child Record Id: DEH2016-HWAST-0081653
Trade Secret: N
Hazardous Material Type: Not reported
Last Updated: 2016-10-04T02:31:43.000
Chemical Name: WASTE 902 INFECTIOUS WASTE, SHARPS
Common Name: SHARPS
Case Number: Not reported

Record ID: DEH2002-HUPFP-114230
Permit Status: Permit Renewed
Active Permit: Y
Child Record Id: DEH2016-HWAST-0081654
Trade Secret: N
Hazardous Material Type: Not reported
Last Updated: 2016-10-04T02:31:43.000
Chemical Name: WASTE 134 AQUEOUS SOL'N W/LESS 10% ORG
Common Name: OILY WATER
Case Number: Not reported

Record ID: DEH2002-HUPFP-114230
Permit Status: Permit Renewed
Active Permit: Y
Child Record Id: DEH2016-HWAST-0081655
Trade Secret: N
Hazardous Material Type: Not reported
Last Updated: 2016-10-04T02:31:43.000
Chemical Name: WASTE 901 INFECTIOUS WASTE, GENERAL
Common Name: RED BAGS
Case Number: Not reported

Record ID: DEH2002-HUPFP-114230
Permit Status: Permit Renewed
Active Permit: Y
Child Record Id: DEH2016-HWAST-0081656
Trade Secret: N
Hazardous Material Type: Not reported
Last Updated: 2016-10-04T02:31:43.000
Chemical Name: WASTE 331 OFF-SPEC,AGED,SURPLUS ORGANICS
Common Name: IPA/TUOLENE
Case Number: Not reported

PALOMAR HOSPITAL (Continued) **S118197682**

Record ID: DEH2002-HUPFP-114230
Permit Status: Permit Renewed
Active Permit: Y
Child Record Id: DEH2016-HWAST-0081657
Trade Secret: N
Hazardous Material Type: Not reported
Last Updated: 2016-10-04T02:31:43.000
Chemical Name: WASTE 343 UNSPEC ORGANIC LIQUID MIXTURE
Common Name: FORMALIN
Case Number: Not reported

Record ID: DEH2002-HUPFP-114230
Permit Status: Permit Renewed
Active Permit: Y
Child Record Id: DEH2016-HWAST-0081658
Trade Secret: N
Hazardous Material Type: Not reported
Last Updated: 2016-10-04T02:31:43.000
Chemical Name: WASTE 151 ASBESTOS CONTAINING WASTE
Common Name: ASBESTOS
Case Number: Not reported

IAP:
Permit Number: 114230
Update Date: 11/02/2012
Case Number: 124-38-9
Name: CARBON DIOXIDE (1 AB + OTHER)
Other Information: Not reported
Material Waste: Material
Hazardous Categories 1: PRESSURE RELEASE
Hazardous Categories 2: ACUTE

Permit Number: 114230
Update Date: 11/02/2012
Case Number: Not reported
Name: CARBON DIOXIDE 5%, HYDROGEN 10%, NITROGEN 85%
Other Information: Not reported
Material Waste: Material
Hazardous Categories 1: PRESSURE RELEASE
Hazardous Categories 2: Not reported

Permit Number: 114230
Update Date: 11/02/2012
Case Number: 7727-37-9
Name: COMPRESSED AIR
Other Information: Not reported
Material Waste: Material
Hazardous Categories 1: PRESSURE RELEASE
Hazardous Categories 2: Not reported

Permit Number: 114230
Update Date: 11/02/2012
Case Number: 108-91-8
Name: CYCLOHEXYLAMINE 40%: TRIDENT 3502
Other Information: Not reported
Material Waste: Material
Hazardous Categories 1: ACUTE

PALOMAR HOSPITAL (Continued) **S118197682**

Hazardous Categories 2: CHRONIC

Permit Number: 114230
Update Date: 11/02/2012
Case Number: 684-76-346
Name: DIESEL
Other Information: UNDERGROUND TANK 114230 T004 DIESEL
Material Waste: Material
Hazardous Categories 1: FIRE
Hazardous Categories 2: Not reported

Permit Number: 114230
Update Date: 11/02/2012
Case Number: 684-76-346
Name: DIESEL
Other Information: UNDERGROUND TANK 114230 T005 DIESEL
Material Waste: Material
Hazardous Categories 1: FIRE
Hazardous Categories 2: Not reported

Permit Number: 114230
Update Date: 11/02/2012
Case Number: 50-00-0
Name: FORMALDEHYDE 37%, FORMALIN 10%,
Other Information: FORMALIN WITH ZINC SULFATE BOFFERED 10%
Material Waste: Material
Hazardous Categories 1: ACUTE
Hazardous Categories 2: CHRONIC

Permit Number: 114230
Update Date: 11/02/2012
Case Number: 7440-59-7
Name: HELIUM, COMPRESSED GAS
Other Information: Not reported
Material Waste: Material
Hazardous Categories 1: PRESSURE RELEASE
Hazardous Categories 2: Not reported

Permit Number: 114230
Update Date: 11/02/2012
Case Number: 1647-01-0
Name: HYDROCHLORIC ACID, 50%
Other Information: SB100
Material Waste: Material
Hazardous Categories 1: REACTIVE
Hazardous Categories 2: ACUTE

Permit Number: 114230
Update Date: 11/02/2012
Case Number: 7782-44-7
Name: LIQUID OXYGEN (LOX) 2 TANKS350 GAL & 6000 GAL
Other Information: Not reported
Material Waste: Material
Hazardous Categories 1: PRESSURE RELEASE
Hazardous Categories 2: Not reported

Permit Number: 114230

PALOMAR HOSPITAL (Continued) **S118197682**

Update Date: 11/02/2012
Case Number: 7727-37-9
Name: NITROGEN (N2) COMPRESSED GAS
Other Information: Not reported
Material Waste: Material
Hazardous Categories 1: PRESSURE RELEASE
Hazardous Categories 2: ACUTE

Permit Number: 114230
Update Date: 11/02/2012
Case Number: 10102-43-9
Name: NITROUS OXIDE (N2O), COMPRESSED GAS
Other Information: Not reported
Material Waste: Material
Hazardous Categories 1: PRESSURE RELEASE
Hazardous Categories 2: Not reported

Permit Number: 114230
Update Date: 11/02/2012
Case Number: 8002-05-9
Name: OIL - LUBRICATING, GENERATOR
Other Information: Not reported
Material Waste: Material
Hazardous Categories 1: ACUTE
Hazardous Categories 2: Not reported

Permit Number: 114230
Update Date: 11/02/2012
Case Number: 7782-44-7
Name: OXYGEN (02) COMPRESSED GAS
Other Information: Not reported
Material Waste: Material
Hazardous Categories 1: PRESSURE RELEASE
Hazardous Categories 2: Not reported

Permit Number: 114230
Update Date: 11/02/2012
Case Number: 26099-09-2
Name: POLYMALLIC ACID: TRIDENT 6026
Other Information: Not reported
Material Waste: Material
Hazardous Categories 1: CHRONIC
Hazardous Categories 2: Not reported

Permit Number: 114230
Update Date: 11/02/2012
Case Number: 1310-73-2
Name: SODIUM HYDROXIDE: TRIDENT 1102
Other Information: Not reported
Material Waste: Material
Hazardous Categories 1: CHRONIC
Hazardous Categories 2: Not reported

Permit Number: 114230
Update Date: 11/02/2012
Case Number: 7681-57-7
Name: SODIUM METABISULFATE: TRIDENT 2002

PALOMAR HOSPITAL (Continued) **S118197682**

Other Information: Not reported
Material Waste: Material
Hazardous Categories 1: CHRONIC
Hazardous Categories 2: Not reported

Permit Number: 114230
Update Date: 11/02/2012
Case Number: 7632-00-0
Name: SODIUM NITRATE: TRIDENT 5207- CLOSED LOOP
Other Information: Not reported
Material Waste: Material
Hazardous Categories 1: CHRONIC
Hazardous Categories 2: Not reported

Permit Number: 114230
Update Date: 11/02/2012
Case Number: 7664-93-9
Name: SULFURIC ACID - 93%
Other Information: Not reported
Material Waste: Material
Hazardous Categories 1: EXTREMELY HAZARDOUS
Hazardous Categories 2: Not reported

Permit Number: 114230
Update Date: 11/02/2012
Case Number: Not reported
Name: WASTE 133 AQUEOUS SOL'N W/ 10% ORG RESID
Other Information: ANTIFREEZE
Material Waste: Waste
Hazardous Categories 1: Not reported
Hazardous Categories 2: Not reported

Permit Number: 114230
Update Date: 11/02/2012
Case Number: Not reported
Name: WASTE 134 AQUEOUS SOL'N W/LESS 10% ORG
Other Information: OILY WATER
Material Waste: Waste
Hazardous Categories 1: Not reported
Hazardous Categories 2: Not reported

Permit Number: 114230
Update Date: 11/02/2012
Case Number: Not reported
Name: WASTE 135 UNSPECIFIED AQUEOUS SOL'N
Other Information: SODIUM AZIDE
Material Waste: Waste
Hazardous Categories 1: Not reported
Hazardous Categories 2: Not reported

Permit Number: 114230
Update Date: 11/02/2012
Case Number: Not reported
Name: WASTE 141 OFF-SPEC,AGED,SURPL INORGANICS
Other Information: H2SO4 (D002)
Material Waste: Waste
Hazardous Categories 1: Not reported

PALOMAR HOSPITAL (Continued) **S118197682**

Hazardous Categories 2: Not reported

Permit Number: 114230
Update Date: 11/02/2012
Case Number: Not reported
Name: WASTE 141 OFF-SPEC,AGED,SURPL INORGANICS
Other Information: HCI (D002)
Material Waste: Waste
Hazardous Categories 1: Not reported
Hazardous Categories 2: Not reported

Permit Number: 114230
Update Date: 11/02/2012
Case Number: Not reported
Name: WASTE 151 ASBESTOS CONTAINING WASTE
Other Information: ASBESTOS
Material Waste: Waste
Hazardous Categories 1: Not reported
Hazardous Categories 2: Not reported

Permit Number: 114230
Update Date: 11/02/2012
Case Number: Not reported
Name: WASTE 214 UNSPEC SOLVENT MIXTURE
Other Information: WASTE ALCOHOL & FORMALIN, XYLENE
Material Waste: Waste
Hazardous Categories 1: Not reported
Hazardous Categories 2: Not reported

Permit Number: 114230
Update Date: 11/02/2012
Case Number: Not reported
Name: WASTE 221 WASTE OIL & MIXED OIL
Other Information: WASTE OIL FROM GENERATORS
Material Waste: Waste
Hazardous Categories 1: Not reported
Hazardous Categories 2: Not reported

Permit Number: 114230
Update Date: 11/02/2012
Case Number: Not reported
Name: WASTE 311 PHARMACEUTICAL WASTE
Other Information: PHARMCUTCL WASTE, NON-RCRA
Material Waste: Waste
Hazardous Categories 1: Not reported
Hazardous Categories 2: Not reported

Permit Number: 114230
Update Date: 11/02/2012
Case Number: Not reported
Name: WASTE 311 PHARMACEUTICAL WASTE
Other Information: RCRA PHARMACEUTICAL WASTE
Material Waste: Waste
Hazardous Categories 1: Not reported
Hazardous Categories 2: Not reported

Permit Number: 114230

PALOMAR HOSPITAL (Continued) **S118197682**

Update Date: 11/02/2012
Case Number: Not reported
Name: WASTE 311 PHARMACEUTICAL WASTE*
Other Information: BULK CHEMO
Material Waste: Waste
Hazardous Categories 1: Not reported
Hazardous Categories 2: Not reported

Permit Number: 114230
Update Date: 11/02/2012
Case Number: Not reported
Name: WASTE 331 OFF-SPEC,AGED,SURPLUS ORGANICS
Other Information: IPA/TUOLENE
Material Waste: Waste
Hazardous Categories 1: Not reported
Hazardous Categories 2: Not reported

Permit Number: 114230
Update Date: 11/02/2012
Case Number: Not reported
Name: WASTE 331 OFF-SPEC,AGED,SURPLUS ORGANICS
Other Information: PAINT
Material Waste: Waste
Hazardous Categories 1: Not reported
Hazardous Categories 2: Not reported

Permit Number: 114230
Update Date: 11/02/2012
Case Number: Not reported
Name: WASTE 343 UNSPEC ORGANIC LIQUID MIXTURE
Other Information: FORMALIN
Material Waste: Waste
Hazardous Categories 1: Not reported
Hazardous Categories 2: Not reported

Permit Number: 114230
Update Date: 11/02/2012
Case Number: Not reported
Name: WASTE 352 ORGANIC SOLIDS (OTHER)
Other Information: OILY PADS/RAGS
Material Waste: Waste
Hazardous Categories 1: Not reported
Hazardous Categories 2: Not reported

Permit Number: 114230
Update Date: 11/02/2012
Case Number: Not reported
Name: WASTE 444 USED BATTERIES
Other Information: ALKALINE BATTERIES
Material Waste: Waste
Hazardous Categories 1: Not reported
Hazardous Categories 2: Not reported

Permit Number: 114230
Update Date: 11/02/2012
Case Number: Not reported
Name: WASTE 551 LABORATORY WASTE CHEMICALS

PALOMAR HOSPITAL (Continued) **S118197682**

Other Information: FLAMMABLE LIQUIDS
Material Waste: Waste
Hazardous Categories 1: Not reported
Hazardous Categories 2: Not reported

Permit Number: 114230
Update Date: 11/02/2012
Case Number: Not reported
Name: WASTE 888 USED OIL FILTERS
Other Information: USED OIL FILTERS
Material Waste: Waste
Hazardous Categories 1: Not reported
Hazardous Categories 2: Not reported

Permit Number: 114230
Update Date: 11/02/2012
Case Number: Not reported
Name: WASTE 901 INFECTIOUS WASTE, GENERAL
Other Information: RED BAGS
Material Waste: Waste
Hazardous Categories 1: Not reported
Hazardous Categories 2: Not reported

Permit Number: 114230
Update Date: 11/02/2012
Case Number: Not reported
Name: WASTE 902 INFECTIOUS WASTE, SHARPS
Other Information: SHARPS
Material Waste: Waste
Hazardous Categories 1: Not reported
Hazardous Categories 2: Not reported

Permit Number: 114230
Update Date: 11/02/2012
Case Number: Not reported
Name: WASTE 903 INF WST,TISSUE/ANAT. REMAINS
Other Information: PATHOLOGY & PLACENTAS
Material Waste: Waste
Hazardous Categories 1: Not reported
Hazardous Categories 2: Not reported

Permit Number: 114230
Update Date: 11/02/2012
Case Number: Not reported
Name: WASTE 904 INFECTIOUS WST,CHEMOTHERAPY
Other Information: TRACE V CHEMO WASTE
Material Waste: Waste
Hazardous Categories 1: Not reported
Hazardous Categories 2: Not reported

Permit Number: 114230
Update Date: 11/02/2012
Case Number: Not reported
Name: WASTE 905 INFECTIOUS WASTE, LAB
Other Information: LAB CULTURES
Material Waste: Waste
Hazardous Categories 1: Not reported

PALOMAR HOSPITAL (Continued) **S118197682**

Hazardous Categories 2: Not reported

VAP:

Permit Number: 114230
Update Date: 11/02/2012
Inspection Date: 09/28/2004
Violation Code: 6HV0202
Violation: WASTE CONTAINER W/O LABELS
Violation Citation: Hazardous waste containers &/or tanks are missing labels, accumulation date and/or are improperly labeled. CCR 66262.34(a)(2); 66262.34(a)(3) & 66262.34(f)
Activity: ACTIVE

Permit Number: 114230
Update Date: 11/02/2012
Inspection Date: 09/28/2004
Violation Code: 6HV4421
Violation: PHARM WASTE NOT SEGREGATED
Violation Citation: Generator did not segregate pharmaceutical waste from other medical waste. 118275(g)
Activity: ACTIVE

Permit Number: 114230
Update Date: 11/02/2012
Inspection Date: 11/24/2009
Violation Code: 6HV0227
Violation: HAZWASTE TANK/CONTAINER W/O LABEL/DATE
Violation Citation: Failed to properly label/date hazardous waste container &/or tank. 66262.34(f)
Activity: ACTIVE

Permit Number: 114230
Update Date: 11/02/2012
Inspection Date: 11/24/2009
Violation Code: 6HV0225
Violation: ACCUMULATED HW>180 OR >270 DAYS
Violation Citation: Accumulated waste too long (>180 or 270 days). 66262.34(d), CFR 262.34(e)&(f), &/or 25201(a) [>90 days for AHW waste]
Activity: ACTIVE

Permit Number: 114230
Update Date: 11/02/2012
Inspection Date: 11/24/2009
Violation Code: 6HV4209
Violation: NO GENERATOR'S INFO ON RED BAGS/SHARPS
Violation Citation: Red bags, sharps containers not labeled with generator's name, address, and phone number. 68.1205
Activity: ACTIVE

Permit Number: 114230
Update Date: 11/02/2012
Inspection Date: 11/24/2009
Violation Code: 6HV4306
Violation: FULL SHARPS STORED > 30 DAYS AT >0C
Violation Citation: Storage time exceeded for full sharps container(s), stored greater than 30 days at greater than 0C room temperatures. 118285(c)
Activity: ACTIVE

PALOMAR HOSPITAL (Continued) **S118197682**

Permit Number: 114230
Update Date: 11/02/2012
Inspection Date: 11/24/2009
Violation Code: 6HV0228
Violation: CONTAINER NOT KEPT CLOSED
Violation Citation: Failed to keep container closed. CFR 265.173
Activity: ACTIVE

Permit Number: 114230
Update Date: 11/02/2012
Inspection Date: 11/24/2009
Violation Code: 6HV0138
Violation: NO TSDF SIGNED MANIFEST ONSITE
Violation Citation: Generator has not maintained the required signed copy of the hazardous waste manifest from the TSD facility on site for review. CCR 66262.40(a)
Activity: ACTIVE

Permit Number: 114230
Update Date: 11/02/2012
Inspection Date: 11/24/2009
Violation Code: 6HV4353
Violation: LQG:NO MW DISPOSAL RECORDS FOR 3 YRS
Violation Citation: Generator did not retain on file disposal receipts and/or tracking documents for waste shipped offsite for at least 3 years (LQG). 117975
Activity: ACTIVE

Permit Number: 114230
Update Date: 11/02/2012
Inspection Date: 11/24/2009
Violation Code: 6HV3105
Violation: NO CURRENT FINANCIAL RESPONSIBILITY
Violation Citation: Current evidence of financial responsibility not available. 25292.2(a), 25299.33; 2809
Activity: ACTIVE

Permit Number: 114230
Update Date: 11/02/2012
Inspection Date: 11/24/2009
Violation Code: 6HV0229
Violation: HW CONTAINERS NOT INSPECTED WEEKLY
Violation Citation: Failed to conduct weekly inspections. CFR 265.174
Activity: ACTIVE

Permit Number: 114230
Update Date: 11/02/2012
Inspection Date: 11/24/2009
Violation Code: 6HV0301
Violation: HAZWASTE:UNAUTHORIZED DISPOSAL
Violation Citation: Disposal or causing the disposal of hazardous waste to an unauthorized point (ground, storm drain, sewer system, trash, or air). HSC 25189.5(a) or 25189(d)
Activity: ACTIVE

Permit Number: 114230
Update Date: 11/02/2012
Inspection Date: 07/19/2012

PALOMAR HOSPITAL (Continued) **S118197682**

Violation Code:	6HV3105
Violation:	NO CURRENT FINANCIAL RESPONSIBILITY
Violation Citation:	Current evidence of financial responsibility not available. 25292.2(a), 25299.33; 2809
Activity:	ACTIVE
Permit Number:	114230
Update Date:	11/02/2012
Inspection Date:	09/19/2007
Violation Code:	6HV3105
Violation:	NO CURRENT FINANCIAL RESPONSIBILITY
Violation Citation:	Current evidence of financial responsibility not available. 25292.2(a), 25299.33; 2809
Activity:	ACTIVE
Permit Number:	114230
Update Date:	11/02/2012
Inspection Date:	09/19/2007
Violation Code:	6HV3192
Violation:	NO D.O INSPECTION/INCOMPL;NO REPORTS
Violation Citation:	Designated Operator monthly inspection not conducted or incomplete; or DO inspection reports not onsite 2715 (c)(d)(e)
Activity:	ACTIVE
Permit Number:	114230
Update Date:	11/02/2012
Inspection Date:	09/19/2007
Violation Code:	6HV0138
Violation:	NO TSDF SIGNED MANIFEST ONSITE
Violation Citation:	Generator has not maintained the required signed copy of the hazardous waste manifest from the TSD facility on site for review. CCR 66262.40(a)
Activity:	ACTIVE
Permit Number:	114230
Update Date:	11/02/2012
Inspection Date:	09/19/2007
Violation Code:	6HV4209
Violation:	NO GENERATOR'S INFO ON RED BAGS/SHARPS
Violation Citation:	Red bags, sharps containers not labeled with generator's name, address, and phone number. 68.1205
Activity:	ACTIVE
Permit Number:	114230
Update Date:	11/02/2012
Inspection Date:	09/19/2007
Violation Code:	6HV4211
Violation:	RED BAGS NOT TIED OFF
Violation Citation:	Red bags not tied-off to prevent leakage or expulsion of contents during handling and storage. 118280(a)
Activity:	ACTIVE
Permit Number:	114230
Update Date:	11/02/2012
Inspection Date:	09/19/2007
Violation Code:	6HV4351
Violation:	LQG:MWMP NOT SUBMITTED TO HMD

PALOMAR HOSPITAL (Continued) **S118197682**

Violation Citation: Medical Waste Management Plan has not been submitted to County HMD (Initial Submission/updates)(LQG). 117960, 117970
Activity: ACTIVE

Permit Number: 114230
Update Date: 11/02/2012
Inspection Date: 09/19/2007
Violation Code: 6HV4402
Violation: CHEMOWASTE NOT PROPERLY LABELED
Violation Citation: Generator did not properly label container holding chemotherapy waste with the words -chemotherapy waste- or other approved markings on the lid and sides. 118275(e)
Activity: ACTIVE

Permit Number: 114230
Update Date: 11/02/2012
Inspection Date: 09/19/2007
Violation Code: 6HV4423
Violation: PHARM WASTE >90 DAYS ONSITE
Violation Citation: Storage time exceeded for pharmaceutical waste, greater than 90 days when container is full, or stored longer than one year (max. allowable time). 118280(e)
Activity: ACTIVE

Permit Number: 114230
Update Date: 11/02/2012
Inspection Date: 07/19/2012
Violation Code: 6HV3193
Violation: NO TRAINING/RECORD INCOMPLETE-NOT ONSITE
Violation Citation: Facility employee(s) are not trained, training records are incomplete, and/or not onsite. 2715(f)
Activity: ACTIVE

Permit Number: 114230
Update Date: 11/02/2012
Inspection Date: 07/19/2012
Violation Code: 6HV3192
Violation: NO D.O INSPECTION/INCOMPL;NO REPORTS
Violation Citation: Designated Operator monthly inspection not conducted or incomplete; or DO inspection reports not onsite 2715 (c)(d)(e)
Activity: ACTIVE

Permit Number: 114230
Update Date: 11/02/2012
Inspection Date: 07/19/2012
Violation Code: 6HV4209
Violation: NO GENERATOR’S INFO ON RED BAGS/SHARPS
Violation Citation: Red bags, sharps containers not labeled with generator’s name, address, and phone number. 68.1205
Activity: ACTIVE

Permit Number: 114230
Update Date: 11/02/2012
Inspection Date: 07/19/2012
Violation Code: 6HV4351
Violation: LQG:MWMP NOT SUBMITTED TO HMD
Violation Citation: Medical Waste Management Plan has not been submitted to County HMD

PALOMAR HOSPITAL (Continued) **S118197682**

(Initial Submission/updates)(LQG). 117960, 117970
Activity: ACTIVE

Permit Number: 114230
Update Date: 11/02/2012
Inspection Date: 07/19/2012
Violation Code: 6HV0221
Violation: DID NOT COMPLY W/SATELLITE REGS.
Violation Citation: Failed to comply with satellite regulations. 66262.34(e)
Activity: ACTIVE

Permit Number: 114230
Update Date: 11/02/2012
Inspection Date: 07/19/2012
Violation Code: 6HV0238
Violation: FAILED TO MANAGE UW IN A MANNER TO PREVE
Violation Citation: Failed to manage UW in a manner to prevent release(s) to the environment. 66273.33 & 66273.33.5
Activity: ACTIVE

Permit Number: 114230
Update Date: 11/02/2012
Inspection Date: 07/19/2012
Violation Code: 6HV0239
Violation: Failed to properly label or mark UW (non
Violation Citation: Failed to properly label or mark US (non-CESQUWG). 66273.34
Activity: ACTIVE

Permit Number: 114230
Update Date: 11/02/2012
Inspection Date: 07/19/2012
Violation Code: 6HV0225
Violation: ACCUMULATED HW>180 OR >270 DAYS
Violation Citation: Accumulated waste too long (>180 or 270 days). 66262.34(d), CFR 262.34(e)&(f), &/or 25201(a) [>90 days for AHW waste]
Activity: ACTIVE

Permit Number: 114230
Update Date: 11/02/2012
Inspection Date: 07/19/2012
Violation Code: 6HV0227
Violation: HAZWASTE TANK/CONTAINER W/O LABEL/DATE
Violation Citation: Failed to properly label/date hazardous waste container &/or tank. 66262.34(f)
Activity: ACTIVE

Permit Number: 114230
Update Date: 11/02/2012
Inspection Date: 07/19/2012
Violation Code: 6HV0232
Violation: HW CONTAINER IN POOR CONDITION
Violation Citation: Waste accumulated in a container in poor condition. CFR 265.171
Activity: ACTIVE

Permit Number: 114230
Update Date: 11/02/2012
Inspection Date: 07/19/2012

PALOMAR HOSPITAL (Continued) **S118197682**

Violation Code: 6HV0407
Violation: EMPLOYEE TRAINING NOT ADEQUATE
Violation Citation: Employee training program for small quantity generator of hazardous waste is inadequate. CFR 262.34(d)(5)(iii)
Activity: ACTIVE

Permit Number: 114230
Update Date: 11/02/2012
Inspection Date: 06/23/2011
Violation Code: 6HV3191
Violation: NO D.O. CERT/NOTIFICATION/CHANGE
Violation Citation: Designated Operator Notification/Change form not submitted and/or D.O. not ICC certified. 2715 (a)(b)
Activity: ACTIVE

Permit Number: 114230
Update Date: 11/02/2012
Inspection Date: 06/23/2011
Violation Code: 6HV3193
Violation: NO TRAINING/RECORD INCOMPLETE-NOT ONSITE
Violation Citation: Facility employee(s) are not trained, training records are incomplete, and/or not onsite. 2715(f)
Activity: ACTIVE

Permit Number: 114230
Update Date: 11/02/2012
Inspection Date: 06/23/2011
Violation Code: 6HV4209
Violation: NO GENERATOR'S INFO ON RED BAGS/SHARPS
Violation Citation: Red bags, sharps containers not labeled with generator's name, address, and phone number. 68.1205
Activity: ACTIVE

Permit Number: 114230
Update Date: 11/02/2012
Inspection Date: 06/23/2011
Violation Code: 6HV4212
Violation: RED BAGS NOT CONTAINERIZED
Violation Citation: Did not containerize and place red bags in rigid, leak resistant, and covered containers or bins. 118280(b)
Activity: ACTIVE

Permit Number: 114230
Update Date: 11/02/2012
Inspection Date: 06/23/2011
Violation Code: 6HV4312
Violation: LQHETRACK DOCS NOT KEPT 3 YRS.
Violation Citation: Medical Waste tracking documents/logs not maintained for 3 years for Limited Quantity Hauling Exemption(LQHE). 118040(a)
Activity: ACTIVE

Permit Number: 114230
Update Date: 11/02/2012
Inspection Date: 06/23/2011
Violation Code: 6HV4351
Violation: LQG:MWMP NOT SUBMITTED TO HMD
Violation Citation: Medical Waste Management Plan has not been submitted to County HMD

PALOMAR HOSPITAL (Continued) **S118197682**

(Initial Submission/updates)(LQG). 117960, 117970
Activity: ACTIVE

Permit Number: 114230
Update Date: 11/02/2012
Inspection Date: 06/23/2011
Violation Code: 6HV4402
Violation: CHEMOWASTE NOT PROPERLY LABELED
Violation Citation: Generator did not properly label container holding chemotherapy waste with the words -chemotherapy waste- or other approved markings on the lid and sides. 118275(e)
Activity: ACTIVE

Permit Number: 114230
Update Date: 11/02/2012
Inspection Date: 06/23/2011
Violation Code: 6HV4422
Violation: PHARM WASTE NOT PROPERLY LABELED
Violation Citation: Generator did not properly label container holding pharmaceutical waste with the words -incineration only- or other approved markings on the lid and side. 118275(g)
Activity: ACTIVE

Permit Number: 114230
Update Date: 11/02/2012
Inspection Date: 06/23/2011
Violation Code: 6HV0227
Violation: HAZWASTE TANK/CONTAINER W/O LABEL/DATE
Violation Citation: Failed to properly label/date hazardous waste container &/or tank. 66262.34(f)
Activity: ACTIVE

Permit Number: 114230
Update Date: 11/02/2012
Inspection Date: 06/23/2011
Violation Code: 6HV0407
Violation: EMPLOYEE TRAINING NOT ADEQUATE
Violation Citation: Employee training program for small quantity generator of hazardous waste is inadequate. CFR 262.34(d)(5)(iii)
Activity: ACTIVE

Permit Number: 114230
Update Date: 11/02/2012
Inspection Date: 11/10/2008
Violation Code: 6HV0227
Violation: HAZWASTE TANK/CONTAINER W/O LABEL/DATE
Violation Citation: Failed to properly label/date hazardous waste container &/or tank. 66262.34(f)
Activity: ACTIVE

Permit Number: 114230
Update Date: 11/02/2012
Inspection Date: 11/10/2008
Violation Code: 6HV0224
Violation: MISMANAGED EMPTY CONTAINERS >5GALS.
Violation Citation: Failed to mark date on empty container larger than 5 gallons and/or manage it within one year. 66261.7(e) & (f).

PALOMAR HOSPITAL (Continued) **S118197682**

Activity: ACTIVE

Permit Number: 114230
Update Date: 11/02/2012
Inspection Date: 11/10/2008
Violation Code: 6HV0133
Violation: MANIFEST COPY NOT SENT TO DTSC
Violation Citation: Generator of hazardous waste has not sent the appropriate copy of the manifest to DTSC/Cal-EPA. CCR 66262.23(a)(4)
Activity: ACTIVE

Permit Number: 114230
Update Date: 11/02/2012
Inspection Date: 11/10/2008
Violation Code: 6HV0234
Violation: FACILITY NOT OPERATED TO MINIM. RELEASE
Violation Citation: Did not maintain &/or operate facility to prevent release or fire. CFR 265.31
Activity: ACTIVE

Permit Number: 114230
Update Date: 11/02/2012
Inspection Date: 11/10/2008
Violation Code: 6HV0216
Violation: HAZMATS WITHOUT PROPER LABELS
Violation Citation: Hazardous materials have not been adequately labeled within 10 days & are now declared hazardous waste. HSC 25124(b)(3)(A) & 66262.34(f)
Activity: ACTIVE

Permit Number: 114230
Update Date: 11/02/2012
Inspection Date: 11/10/2008
Violation Code: 6HV4209
Violation: NO GENERATOR'S INFO ON RED BAGS/SHARPS
Violation Citation: Red bags, sharps containers not labeled with generator's name, address, and phone number. 68.1205
Activity: ACTIVE

Permit Number: 114230
Update Date: 11/02/2012
Inspection Date: 11/10/2008
Violation Code: 6HV4351
Violation: LQG:MWMP NOT SUBMITTED TO HMD
Violation Citation: Medical Waste Management Plan has not been submitted to County HMD (Initial Submission/updates)(LQG). 117960, 117970
Activity: ACTIVE

Permit Number: 114230
Update Date: 11/02/2012
Inspection Date: 11/10/2008
Violation Code: 6HV4202
Violation: MED WASTE NO SEGREGATED AT POINT OF ORIG
Violation Citation: Medical waste was not separated from other waste at the point of origin. 118275
Activity: ACTIVE

Permit Number: 114230

PALOMAR HOSPITAL (Continued) **S118197682**

Update Date:	11/02/2012
Inspection Date:	11/10/2008
Violation Code:	6HV4212
Violation:	RED BAGS NOT CONTAINERIZED
Violation Citation:	Did not containerize and place red bags in rigid, leak resistant, and covered containers or bins. 118280(b)
Activity:	ACTIVE

UST:

UST Name:	UNDERGROUND TANK 114230 T001
Last Update:	2012-11-02 14:17:38
Permit Number:	114230
Tank Type:	UNKNOWN
Additional Id:	(2)
Capacity Gallons:	5000
UST Contents:	DIESEL
Other Content Info:	DIESEL
Reg Status:	REMOVED
Remove Close Date:	1986-11-08 00:00:00
Year Installed:	1958-01-01 00:00:00
Pipe Type:	Not reported
Delivery System:	Not reported
Monitor Code:	90
UST Monitor Method:	NO MONITORING ALTERNATIVE SELECTED. VERIFY AND ENTER MONITORING ALTERNATIVE DURING INSPECTION.

UST Name:	UNDERGROUND TANK 114230 T002
Last Update:	2012-11-02 14:17:38
Permit Number:	114230
Tank Type:	UNKNOWN
Additional Id:	(1)
Capacity Gallons:	5000
UST Contents:	DIESEL
Other Content Info:	DIESEL
Reg Status:	REMOVED
Remove Close Date:	1986-11-08 00:00:00
Year Installed:	1968-01-01 00:00:00
Pipe Type:	Not reported
Delivery System:	Not reported
Monitor Code:	90
UST Monitor Method:	NO MONITORING ALTERNATIVE SELECTED. VERIFY AND ENTER MONITORING ALTERNATIVE DURING INSPECTION.

UST Name:	UNDERGROUND TANK 114230 T003
Last Update:	2012-11-02 14:17:38
Permit Number:	114230
Tank Type:	UNKNOWN
Additional Id:	(3)
Capacity Gallons:	6000
UST Contents:	DIESEL
Other Content Info:	DIESEL
Reg Status:	REMOVED
Remove Close Date:	1986-11-08 00:00:00
Year Installed:	1958-01-01 00:00:00
Pipe Type:	Not reported
Delivery System:	Not reported
Monitor Code:	90

PALOMAR HOSPITAL (Continued) **S118197682**

UST Monitor Method: NO MONITORING ALTERNATIVE SELECTED. VERIFY AND ENTER MONITORING ALTERNATIVE DURING INSPECTION.

UST Name: UNDERGROUND TANK 114230 T004
Last Update: 2012-11-02 14:17:38
Permit Number: 114230
Tank Type: DOUBLE WALL
Additional Id: 3 DIESEL, RT2347, RT5069
Capacity Gallons: 10000
UST Contents: DIESEL
Other Content Info: DIESEL
Reg Status: ACTIVE
Remove Close Date: Not reported
Year Installed: 1987-01-01 00:00:00
Pipe Type: DOUBLE WALL
Delivery System: SUCTION
Monitor Code: 21
UST Monitor Method: DW TANK DW SUCTION AND/ OR GRAVITY PIPING WITH INTERSTITIAL MONITORS: INTERSTITIAL.

UST Name: UNDERGROUND TANK 114230 T005
Last Update: 2012-11-02 14:17:38
Permit Number: 114230
Tank Type: DOUBLE WALL
Additional Id: 4 DIESEL, RT2347
Capacity Gallons: 3000
UST Contents: DIESEL
Other Content Info: DIESEL
Reg Status: ACTIVE
Remove Close Date: Not reported
Year Installed: 1987-01-01 00:00:00
Pipe Type: DOUBLE WALL
Delivery System: SUCTION
Monitor Code: 21
UST Monitor Method: DW TANK DW SUCTION AND/ OR GRAVITY PIPING WITH INTERSTITIAL MONITORS: INTERSTITIAL.

UST Name: UNDERGROUND TANK 114230 T006
Last Update: 2012-11-02 14:17:38
Permit Number: 114230
Tank Type: DOUBLE WALL
Additional Id: 00006
Capacity Gallons: 550
UST Contents: Not reported
Other Content Info: WASTE OIL
Reg Status: REMOVED
Remove Close Date: 1999-12-16 00:00:00
Year Installed: 1986-01-01 00:00:00
Pipe Type: SINGLE WALL
Delivery System: GRAVITY
Monitor Code: 21
UST Monitor Method: DW TANK DW SUCTION AND/ OR GRAVITY PIPING WITH INTERSTITIAL MONITORS: INTERSTITIAL.

HAZNET:
envid: S118197682

PALOMAR HOSPITAL (Continued) **S118197682**

Year:	2014
GEPAID:	CAC002181483
Contact:	STEVEN FOX
Telephone:	7607393170
Mailing Name:	Not reported
Mailing Address:	555 E VALLEY PKWY
Mailing City,St,Zip:	ESCONDIDO, CA 92025
Gen County:	San Diego
TSD EPA ID:	CAD009007626
TSD County:	Los Angeles
Waste Category:	Asbestos containing waste
Disposal Method:	Landfill Or Surface Impoundment That Will Be Closed As Landfill(To Include On-Site Treatment And/Or Stabilization)
Tons:	1.2
Cat Decode:	Not reported
Method Decode:	Not reported
Facility County:	San Diego

A9 Target Property **PALOMAR MEDICAL CENTER** **San Diego Co. HMMD** **S106061187**
555 E VALLEY PKY **N/A**
ESCONDIDO, CA 92025

Site 9 of 12 in cluster A

Actual: 699 ft.

HMMD SAN DIEGO:

Permit Number:	114230
Business Type:	6HK65
EPA Id Number:	CAD073379026
APN:	229-450-06-00
Last HMMD Inspection:	07/19/2012
Facility Telephone:	760-739-3000
Permit Status:	OPEN
Permit Expiration:	09/30/2013
Date Last Updated:	11/02/2012
Facility Owner:	PALOMAR POMERADO
Facility Address:	15255 E INNOVATION DR #203
Facility City:	SAN DIEGO
Facility State:	CA
Facility Zip:	92028-
UST Owner:	PALOMAR POMERADO HOSPITAL DIST
Handle Regulated Hazmat:	Y
Own Or Operate UST:	Y
Subject To APSA:	N
Generate Haz Waste:	Y
Treat Haz Waste:	Y
Generate Medical Waste:	Not reported

IAP:

Permit Number:	114230
Update Date:	11/02/2012
Case Number:	124-38-9
Name:	CARBON DIOXIDE (1 AB + OTHER)
Other Information:	Not reported
Material Waste:	Material
Hazardous Categories 1:	PRESSURE RELEASE
Hazardous Categories 2:	ACUTE
Permit Number:	114230

PALOMAR MEDICAL CENTER (Continued) **S106061187**

Update Date:	11/02/2012
Case Number:	Not reported
Name:	CARBON DIOXIDE 5%, HYDROGEN 10%, NITROGEN 85%
Other Information:	Not reported
Material Waste:	Material
Hazardous Categories 1:	PRESSURE RELEASE
Hazardous Categories 2:	Not reported

Permit Number:	114230
Update Date:	11/02/2012
Case Number:	7727-37-9
Name:	COMPRESSED AIR
Other Information:	Not reported
Material Waste:	Material
Hazardous Categories 1:	PRESSURE RELEASE
Hazardous Categories 2:	Not reported

Permit Number:	114230
Update Date:	11/02/2012
Case Number:	108-91-8
Name:	CYCLOHEXYLAMINE 40%: TRIDENT 3502
Other Information:	Not reported
Material Waste:	Material
Hazardous Categories 1:	ACUTE
Hazardous Categories 2:	CHRONIC

Permit Number:	114230
Update Date:	11/02/2012
Case Number:	684-76-346
Name:	DIESEL
Other Information:	UNDERGROUND TANK 114230 T004 DIESEL
Material Waste:	Material
Hazardous Categories 1:	FIRE
Hazardous Categories 2:	Not reported

Permit Number:	114230
Update Date:	11/02/2012
Case Number:	684-76-346
Name:	DIESEL
Other Information:	UNDERGROUND TANK 114230 T005 DIESEL
Material Waste:	Material
Hazardous Categories 1:	FIRE
Hazardous Categories 2:	Not reported

Permit Number:	114230
Update Date:	11/02/2012
Case Number:	50-00-0
Name:	FORMALDEHYDE 37%, FORMALIN 10%,
Other Information:	FORMALIN WITH ZINC SULFATE BOFFERED 10%
Material Waste:	Material
Hazardous Categories 1:	ACUTE
Hazardous Categories 2:	CHRONIC

Permit Number:	114230
Update Date:	11/02/2012
Case Number:	7440-59-7
Name:	HELIUM, COMPRESSED GAS

PALOMAR MEDICAL CENTER (Continued) **S106061187**

Other Information: Not reported
Material Waste: Material
Hazardous Categories 1: PRESSURE RELEASE
Hazardous Categories 2: Not reported

Permit Number: 114230
Update Date: 11/02/2012
Case Number: 1647-01-0
Name: HYDROCHLORIC ACID, 50%
Other Information: SB100
Material Waste: Material
Hazardous Categories 1: REACTIVE
Hazardous Categories 2: ACUTE

Permit Number: 114230
Update Date: 11/02/2012
Case Number: 7782-44-7
Name: LIQUID OXYGEN (LOX) 2 TANKS350 GAL & 6000 GAL
Other Information: Not reported
Material Waste: Material
Hazardous Categories 1: PRESSURE RELEASE
Hazardous Categories 2: Not reported

Permit Number: 114230
Update Date: 11/02/2012
Case Number: 7727-37-9
Name: NITROGEN (N2) COMPRESSED GAS
Other Information: Not reported
Material Waste: Material
Hazardous Categories 1: PRESSURE RELEASE
Hazardous Categories 2: ACUTE

Permit Number: 114230
Update Date: 11/02/2012
Case Number: 10102-43-9
Name: NITROUS OXIDE (N2O), COMPRESSED GAS
Other Information: Not reported
Material Waste: Material
Hazardous Categories 1: PRESSURE RELEASE
Hazardous Categories 2: Not reported

Permit Number: 114230
Update Date: 11/02/2012
Case Number: 8002-05-9
Name: OIL - LUBRICATING, GENERATOR
Other Information: Not reported
Material Waste: Material
Hazardous Categories 1: ACUTE
Hazardous Categories 2: Not reported

Permit Number: 114230
Update Date: 11/02/2012
Case Number: 7782-44-7
Name: OXYGEN (02) COMPRESSED GAS
Other Information: Not reported
Material Waste: Material
Hazardous Categories 1: PRESSURE RELEASE

PALOMAR MEDICAL CENTER (Continued) **S106061187**

Hazardous Categories 2: Not reported

Permit Number: 114230
Update Date: 11/02/2012
Case Number: 26099-09-2
Name: POLYMALLIC ACID: TRIDENT 6026
Other Information: Not reported
Material Waste: Material
Hazardous Categories 1: CHRONIC
Hazardous Categories 2: Not reported

Permit Number: 114230
Update Date: 11/02/2012
Case Number: 1310-73-2
Name: SODIUM HYDROXIDE: TRIDENT 1102
Other Information: Not reported
Material Waste: Material
Hazardous Categories 1: CHRONIC
Hazardous Categories 2: Not reported

Permit Number: 114230
Update Date: 11/02/2012
Case Number: 7681-57-7
Name: SODIUM METABISULFATE: TRIDENT 2002
Other Information: Not reported
Material Waste: Material
Hazardous Categories 1: CHRONIC
Hazardous Categories 2: Not reported

Permit Number: 114230
Update Date: 11/02/2012
Case Number: 7632-00-0
Name: SODIUM NITRATE: TRIDENT 5207- CLOSED LOOP
Other Information: Not reported
Material Waste: Material
Hazardous Categories 1: CHRONIC
Hazardous Categories 2: Not reported

Permit Number: 114230
Update Date: 11/02/2012
Case Number: 7664-93-9
Name: SULFURIC ACID - 93%
Other Information: Not reported
Material Waste: Material
Hazardous Categories 1: EXTREMELY HAZARDOUS
Hazardous Categories 2: Not reported

Permit Number: 114230
Update Date: 11/02/2012
Case Number: Not reported
Name: WASTE 133 AQUEOUS SOL'N W/ 10% ORG RESID
Other Information: ANTIFREEZE
Material Waste: Waste
Hazardous Categories 1: Not reported
Hazardous Categories 2: Not reported

Permit Number: 114230

PALOMAR MEDICAL CENTER (Continued) **S106061187**

Update Date: 11/02/2012
Case Number: Not reported
Name: WASTE 134 AQUEOUS SOL'N W/LESS 10% ORG
Other Information: OILY WATER
Material Waste: Waste
Hazardous Categories 1: Not reported
Hazardous Categories 2: Not reported

Permit Number: 114230
Update Date: 11/02/2012
Case Number: Not reported
Name: WASTE 135 UNSPECIFIED AQUEOUS SOL'N
Other Information: SODIUM AZIDE
Material Waste: Waste
Hazardous Categories 1: Not reported
Hazardous Categories 2: Not reported

Permit Number: 114230
Update Date: 11/02/2012
Case Number: Not reported
Name: WASTE 141 OFF-SPEC,AGED,SURPL INORGANICS
Other Information: H2SO4 (D002)
Material Waste: Waste
Hazardous Categories 1: Not reported
Hazardous Categories 2: Not reported

Permit Number: 114230
Update Date: 11/02/2012
Case Number: Not reported
Name: WASTE 141 OFF-SPEC,AGED,SURPL INORGANICS
Other Information: HCl (D002)
Material Waste: Waste
Hazardous Categories 1: Not reported
Hazardous Categories 2: Not reported

Permit Number: 114230
Update Date: 11/02/2012
Case Number: Not reported
Name: WASTE 151 ASBESTOS CONTAINING WASTE
Other Information: ASBESTOS
Material Waste: Waste
Hazardous Categories 1: Not reported
Hazardous Categories 2: Not reported

Permit Number: 114230
Update Date: 11/02/2012
Case Number: Not reported
Name: WASTE 214 UNSPEC SOLVENT MIXTURE
Other Information: WASTE ALCOHOL & FORMALIN, XYLENE
Material Waste: Waste
Hazardous Categories 1: Not reported
Hazardous Categories 2: Not reported

Permit Number: 114230
Update Date: 11/02/2012
Case Number: Not reported
Name: WASTE 221 WASTE OIL & MIXED OIL

PALOMAR MEDICAL CENTER (Continued) **S106061187**

Other Information: WASTE OIL FROM GENERATORS
Material Waste: Waste
Hazardous Categories 1: Not reported
Hazardous Categories 2: Not reported

Permit Number: 114230
Update Date: 11/02/2012
Case Number: Not reported
Name: WASTE 311 PHARMACEUTICAL WASTE
Other Information: PHARMCUTCL WASTE, NON-RCRA
Material Waste: Waste
Hazardous Categories 1: Not reported
Hazardous Categories 2: Not reported

Permit Number: 114230
Update Date: 11/02/2012
Case Number: Not reported
Name: WASTE 311 PHARMACEUTICAL WASTE
Other Information: RCRA PHARMACEUTICAL WASTE
Material Waste: Waste
Hazardous Categories 1: Not reported
Hazardous Categories 2: Not reported

Permit Number: 114230
Update Date: 11/02/2012
Case Number: Not reported
Name: WASTE 311 PHARMACEUTICAL WASTE*
Other Information: BULK CHEMO
Material Waste: Waste
Hazardous Categories 1: Not reported
Hazardous Categories 2: Not reported

Permit Number: 114230
Update Date: 11/02/2012
Case Number: Not reported
Name: WASTE 331 OFF-SPEC,AGED,SURPLUS ORGANICS
Other Information: IPA/TUOLENE
Material Waste: Waste
Hazardous Categories 1: Not reported
Hazardous Categories 2: Not reported

Permit Number: 114230
Update Date: 11/02/2012
Case Number: Not reported
Name: WASTE 331 OFF-SPEC,AGED,SURPLUS ORGANICS
Other Information: PAINT
Material Waste: Waste
Hazardous Categories 1: Not reported
Hazardous Categories 2: Not reported

Permit Number: 114230
Update Date: 11/02/2012
Case Number: Not reported
Name: WASTE 343 UNSPEC ORGANIC LIQUID MIXTURE
Other Information: FORMALIN
Material Waste: Waste
Hazardous Categories 1: Not reported

PALOMAR MEDICAL CENTER (Continued) **S106061187**

Hazardous Categories 2: Not reported

Permit Number: 114230
Update Date: 11/02/2012
Case Number: Not reported
Name: WASTE 352 ORGANIC SOLIDS (OTHER)
Other Information: OILY PADS/RAGS
Material Waste: Waste
Hazardous Categories 1: Not reported
Hazardous Categories 2: Not reported

Permit Number: 114230
Update Date: 11/02/2012
Case Number: Not reported
Name: WASTE 444 USED BATTERIES
Other Information: ALKALINE BATTERIES
Material Waste: Waste
Hazardous Categories 1: Not reported
Hazardous Categories 2: Not reported

Permit Number: 114230
Update Date: 11/02/2012
Case Number: Not reported
Name: WASTE 551 LABORATORY WASTE CHEMICALS
Other Information: FLAMMABLE LIQUIDS
Material Waste: Waste
Hazardous Categories 1: Not reported
Hazardous Categories 2: Not reported

Permit Number: 114230
Update Date: 11/02/2012
Case Number: Not reported
Name: WASTE 888 USED OIL FILTERS
Other Information: USED OIL FILTERS
Material Waste: Waste
Hazardous Categories 1: Not reported
Hazardous Categories 2: Not reported

Permit Number: 114230
Update Date: 11/02/2012
Case Number: Not reported
Name: WASTE 901 INFECTIOUS WASTE, GENERAL
Other Information: RED BAGS
Material Waste: Waste
Hazardous Categories 1: Not reported
Hazardous Categories 2: Not reported

Permit Number: 114230
Update Date: 11/02/2012
Case Number: Not reported
Name: WASTE 902 INFECTIOUS WASTE, SHARPS
Other Information: SHARPS
Material Waste: Waste
Hazardous Categories 1: Not reported
Hazardous Categories 2: Not reported

Permit Number: 114230

PALOMAR MEDICAL CENTER (Continued) **S106061187**

Update Date: 11/02/2012
Case Number: Not reported
Name: WASTE 903 INF WST,TISSUE/ANAT. REMAINS
Other Information: PATHOLOGY & PLACENTAS
Material Waste: Waste
Hazardous Categories 1: Not reported
Hazardous Categories 2: Not reported

Permit Number: 114230
Update Date: 11/02/2012
Case Number: Not reported
Name: WASTE 904 INFECTIOUS WST,CHEMOTHERAPY
Other Information: TRACE V CHEMO WASTE
Material Waste: Waste
Hazardous Categories 1: Not reported
Hazardous Categories 2: Not reported

Permit Number: 114230
Update Date: 11/02/2012
Case Number: Not reported
Name: WASTE 905 INFECTIOUS WASTE, LAB
Other Information: LAB CULTURES
Material Waste: Waste
Hazardous Categories 1: Not reported
Hazardous Categories 2: Not reported

VAP:
Permit Number: 114230
Update Date: 11/02/2012
Inspection Date: 09/28/2004
Violation Code: 6HV0202
Violation: WASTE CONTAINER W/O LABELS
Violation Citation: Hazardous waste containers &/or tanks are missing labels, accumulation date and/or are improperly labeled. CCR 66262.34(a)(2); 66262.34(a)(3) & 66262.34(f)
Activity: ACTIVE

Permit Number: 114230
Update Date: 11/02/2012
Inspection Date: 09/28/2004
Violation Code: 6HV4421
Violation: PHARM WASTE NOT SEGREGATED
Violation Citation: Generator did not segregate pharmaceutical waste from other medical waste. 118275(g)
Activity: ACTIVE

Permit Number: 114230
Update Date: 11/02/2012
Inspection Date: 11/24/2009
Violation Code: 6HV0227
Violation: HAZWASTE TANK/CONTAINER W/O LABEL/DATE
Violation Citation: Failed to properly label/date hazardous waste container &/or tank. 66262.34(f)
Activity: ACTIVE

Permit Number: 114230
Update Date: 11/02/2012

PALOMAR MEDICAL CENTER (Continued) **S106061187**

Inspection Date: 11/24/2009
Violation Code: 6HV0225
Violation: ACCUMULATED HW>180 OR >270 DAYS
Violation Citation: Accumulated waste too long (>180 or 270 days). 66262.34(d), CFR 262.34(e)&(f), &/or 25201(a) [>90 days for AHW waste]
Activity: ACTIVE

Permit Number: 114230
Update Date: 11/02/2012
Inspection Date: 11/24/2009
Violation Code: 6HV4209
Violation: NO GENERATOR'S INFO ON RED BAGS/SHARPS
Violation Citation: Red bags, sharps containers not labeled with generator's name, address, and phone number. 68.1205
Activity: ACTIVE

Permit Number: 114230
Update Date: 11/02/2012
Inspection Date: 11/24/2009
Violation Code: 6HV4306
Violation: FULL SHARPS STORED > 30 DAYS AT >0C
Violation Citation: Storage time exceeded for full sharps container(s), stored greater than 30 days at greater than 0C room temperatures. 118285(c)
Activity: ACTIVE

Permit Number: 114230
Update Date: 11/02/2012
Inspection Date: 11/24/2009
Violation Code: 6HV0228
Violation: CONTAINER NOT KEPT CLOSED
Violation Citation: Failed to keep container closed. CFR 265.173
Activity: ACTIVE

Permit Number: 114230
Update Date: 11/02/2012
Inspection Date: 11/24/2009
Violation Code: 6HV0138
Violation: NO TSDF SIGNED MANIFEST ONSITE
Violation Citation: Generator has not maintained the required signed copy of the hazardous waste manifest from the TSD facility on site for review. CCR 66262.40(a)
Activity: ACTIVE

Permit Number: 114230
Update Date: 11/02/2012
Inspection Date: 11/24/2009
Violation Code: 6HV4353
Violation: LQG:NO MW DISPOSAL RECORDS FOR 3 YRS
Violation Citation: Generator did not retain on file disposal receipts and/or tracking documents for waste shipped offsite for at least 3 years (LQG). 117975
Activity: ACTIVE

Permit Number: 114230
Update Date: 11/02/2012
Inspection Date: 11/24/2009
Violation Code: 6HV3105
Violation: NO CURRENT FINANCIAL RESPONSIBILITY

PALOMAR MEDICAL CENTER (Continued) **S106061187**

Violation Citation: Current evidence of financial responsibility not available. 25292.2(a), 25299.33; 2809
Activity: ACTIVE

Permit Number: 114230
Update Date: 11/02/2012
Inspection Date: 11/24/2009
Violation Code: 6HV0229
Violation: HW CONTAINERS NOT INSPECTED WEEKLY
Violation Citation: Failed to conduct weekly inspections. CFR 265.174
Activity: ACTIVE

Permit Number: 114230
Update Date: 11/02/2012
Inspection Date: 11/24/2009
Violation Code: 6HV0301
Violation: HAZWASTE:UNAUTHORIZED DISPOSAL
Violation Citation: Disposal or causing the disposal of hazardous waste to an unauthorized point (ground, storm drain, sewer system, trash, or air). HSC 25189.5(a) or 25189(d)
Activity: ACTIVE

Permit Number: 114230
Update Date: 11/02/2012
Inspection Date: 07/19/2012
Violation Code: 6HV3105
Violation: NO CURRENT FINANCIAL RESPONSIBILITY
Violation Citation: Current evidence of financial responsibility not available. 25292.2(a), 25299.33; 2809
Activity: ACTIVE

Permit Number: 114230
Update Date: 11/02/2012
Inspection Date: 09/19/2007
Violation Code: 6HV3105
Violation: NO CURRENT FINANCIAL RESPONSIBILITY
Violation Citation: Current evidence of financial responsibility not available. 25292.2(a), 25299.33; 2809
Activity: ACTIVE

Permit Number: 114230
Update Date: 11/02/2012
Inspection Date: 09/19/2007
Violation Code: 6HV3192
Violation: NO D.O INSPECTION/INCOMPL;NO REPORTS
Violation Citation: Designated Operator monthly inspection not conducted or incomplete; or DO inspection reports not onsite 2715 (c)(d)(e)
Activity: ACTIVE

Permit Number: 114230
Update Date: 11/02/2012
Inspection Date: 09/19/2007
Violation Code: 6HV0138
Violation: NO TSDF SIGNED MANIFEST ONSITE
Violation Citation: Generator has not maintained the required signed copy of the hazardous waste manifest from the TSD facility on site for review. CCR 66262.40(a)

PALOMAR MEDICAL CENTER (Continued) **S106061187**

Activity: ACTIVE

Permit Number: 114230
Update Date: 11/02/2012
Inspection Date: 09/19/2007
Violation Code: 6HV4209
Violation: NO GENERATOR'S INFO ON RED BAGS/SHARPS
Violation Citation: Red bags, sharps containers not labeled with generator's name, address, and phone number. 68.1205
Activity: ACTIVE

Permit Number: 114230
Update Date: 11/02/2012
Inspection Date: 09/19/2007
Violation Code: 6HV4211
Violation: RED BAGS NOT TIED OFF
Violation Citation: Red bags not tied-off to prevent leakage or expulsion of contents during handling and storage. 118280(a)
Activity: ACTIVE

Permit Number: 114230
Update Date: 11/02/2012
Inspection Date: 09/19/2007
Violation Code: 6HV4351
Violation: LQG:MWMP NOT SUBMITTED TO HMD
Violation Citation: Medical Waste Management Plan has not been submitted to County HMD (Initial Submission/updates)(LQG). 117960, 117970
Activity: ACTIVE

Permit Number: 114230
Update Date: 11/02/2012
Inspection Date: 09/19/2007
Violation Code: 6HV4402
Violation: CHEMOWASTE NOT PROPERLY LABELED
Violation Citation: Generator did not properly label container holding chemotherapy waste with the words -chemotherapy waste- or other approved markings on the lid and sides. 118275(e)
Activity: ACTIVE

Permit Number: 114230
Update Date: 11/02/2012
Inspection Date: 09/19/2007
Violation Code: 6HV4423
Violation: PHARM WASTE >90 DAYS ONSITE
Violation Citation: Storage time exceeded for pharmaceutical waste, greater than 90 days when container is full, or stored longer than one year (max. allowable time). 118280(e)
Activity: ACTIVE

Permit Number: 114230
Update Date: 11/02/2012
Inspection Date: 07/19/2012
Violation Code: 6HV3193
Violation: NO TRAINING/RECORD INCOMPLETE-NOT ONSITE
Violation Citation: Facility employee(s) are not trained, training records are incomplete, and/or not onsite. 2715(f)
Activity: ACTIVE

PALOMAR MEDICAL CENTER (Continued) **S106061187**

Permit Number: 114230
Update Date: 11/02/2012
Inspection Date: 07/19/2012
Violation Code: 6HV3192
Violation: NO D.O INSPECTION/INCOMPL;NO REPORTS
Violation Citation: Designated Operator monthly inspection not conducted or incomplete; or DO inspection reports not onsite 2715 (c)(d)(e)
Activity: ACTIVE

Permit Number: 114230
Update Date: 11/02/2012
Inspection Date: 07/19/2012
Violation Code: 6HV4209
Violation: NO GENERATOR'S INFO ON RED BAGS/SHARPS
Violation Citation: Red bags, sharps containers not labeled with generator's name, address, and phone number. 68.1205
Activity: ACTIVE

Permit Number: 114230
Update Date: 11/02/2012
Inspection Date: 07/19/2012
Violation Code: 6HV4351
Violation: LQG:MWMP NOT SUBMITTED TO HMD
Violation Citation: Medical Waste Management Plan has not been submitted to County HMD (Initial Submission/updates)(LQG). 117960, 117970
Activity: ACTIVE

Permit Number: 114230
Update Date: 11/02/2012
Inspection Date: 07/19/2012
Violation Code: 6HV0221
Violation: DID NOT COMPLY W/SATELLITE REGS.
Violation Citation: Failed to comply with satellite regulations. 66262.34(e)
Activity: ACTIVE

Permit Number: 114230
Update Date: 11/02/2012
Inspection Date: 07/19/2012
Violation Code: 6HV0238
Violation: FAILED TO MANAGE UW IN A MANNER TO PREVE
Violation Citation: Failed to manage UW in a manner to prevent release(s) to the environment. 66273.33 & 66273.33.5
Activity: ACTIVE

Permit Number: 114230
Update Date: 11/02/2012
Inspection Date: 07/19/2012
Violation Code: 6HV0239
Violation: Failed to properly label or mark UW (non
Violation Citation: Failed to properly label or mark US (non-CESQUWG). 66273.34
Activity: ACTIVE

Permit Number: 114230
Update Date: 11/02/2012
Inspection Date: 07/19/2012
Violation Code: 6HV0225
Violation: ACCUMULATED HW>180 OR >270 DAYS

PALOMAR MEDICAL CENTER (Continued) **S106061187**

Violation Citation: Accumulated waste too long (>180 or 270 days). 66262.34(d), CFR 262.34(e)&(f), &/or 25201(a) [>90 days for AHW waste]
Activity: ACTIVE

Permit Number: 114230
Update Date: 11/02/2012
Inspection Date: 07/19/2012
Violation Code: 6HV0227
Violation: HAZWASTE TANK/CONTAINER W/O LABEL/DATE
Violation Citation: Failed to properly label/date hazardous waste container &/or tank. 66262.34(f)
Activity: ACTIVE

Permit Number: 114230
Update Date: 11/02/2012
Inspection Date: 07/19/2012
Violation Code: 6HV0232
Violation: HW CONTAINER IN POOR CONDITION
Violation Citation: Waste accumulated in a container in poor condition. CFR 265.171
Activity: ACTIVE

Permit Number: 114230
Update Date: 11/02/2012
Inspection Date: 07/19/2012
Violation Code: 6HV0407
Violation: EMPLOYEE TRAINING NOT ADEQUATE
Violation Citation: Employee training program for small quantity generator of hazardous waste is inadequate. CFR 262.34(d)(5)(iii)
Activity: ACTIVE

Permit Number: 114230
Update Date: 11/02/2012
Inspection Date: 06/23/2011
Violation Code: 6HV3191
Violation: NO D.O. CERT/NOTIFICATION/CHANGE
Violation Citation: Designated Operator Notification/Change form not submitted and/or D.O. not ICC certified. 2715 (a)(b)
Activity: ACTIVE

Permit Number: 114230
Update Date: 11/02/2012
Inspection Date: 06/23/2011
Violation Code: 6HV3193
Violation: NO TRAINING/RECORD INCOMPLETE-NOT ONSITE
Violation Citation: Facility employee(s) are not trained, training records are incomplete, and/or not onsite. 2715(f)
Activity: ACTIVE

Permit Number: 114230
Update Date: 11/02/2012
Inspection Date: 06/23/2011
Violation Code: 6HV4209
Violation: NO GENERATOR'S INFO ON RED BAGS/SHARPS
Violation Citation: Red bags, sharps containers not labeled with generator's name, address, and phone number. 68.1205
Activity: ACTIVE

PALOMAR MEDICAL CENTER (Continued) **S106061187**

Permit Number: 114230
Update Date: 11/02/2012
Inspection Date: 06/23/2011
Violation Code: 6HV4212
Violation: RED BAGS NOT CONTAINERIZED
Violation Citation: Did not containerize and place red bags in rigid, leak resistant, and covered containers or bins. 118280(b)
Activity: ACTIVE

Permit Number: 114230
Update Date: 11/02/2012
Inspection Date: 06/23/2011
Violation Code: 6HV4312
Violation: LQHETRACK DOCS NOT KEPT 3 YRS.
Violation Citation: Medical Waste tracking documents/logs not maintained for 3 years for Limited Quantity Hauling Exemption(LQHE). 118040(a)
Activity: ACTIVE

Permit Number: 114230
Update Date: 11/02/2012
Inspection Date: 06/23/2011
Violation Code: 6HV4351
Violation: LQG:MWMP NOT SUBMITTED TO HMD
Violation Citation: Medical Waste Management Plan has not been submitted to County HMD (Initial Submission/updates)(LQG). 117960, 117970
Activity: ACTIVE

Permit Number: 114230
Update Date: 11/02/2012
Inspection Date: 06/23/2011
Violation Code: 6HV4402
Violation: CHEMOWASTE NOT PROPERLY LABELED
Violation Citation: Generator did not properly label container holding chemotherapy waste with the words -chemotherapy waste- or other approved markings on the lid and sides. 118275(e)
Activity: ACTIVE

Permit Number: 114230
Update Date: 11/02/2012
Inspection Date: 06/23/2011
Violation Code: 6HV4422
Violation: PHARM WASTE NOT PROPERLY LABELED
Violation Citation: Generator did not properly label container holding pharmaceutical waste with the words -incineration only- or other approved markings on the lid and side. 118275(g)
Activity: ACTIVE

Permit Number: 114230
Update Date: 11/02/2012
Inspection Date: 06/23/2011
Violation Code: 6HV0227
Violation: HAZWASTE TANK/CONTAINER W/O LABEL/DATE
Violation Citation: Failed to properly label/date hazardous waste container &/or tank. 66262.34(f)
Activity: ACTIVE

Permit Number: 114230

PALOMAR MEDICAL CENTER (Continued) **S106061187**

Update Date:	11/02/2012
Inspection Date:	06/23/2011
Violation Code:	6HV0407
Violation:	EMPLOYEE TRAINING NOT ADEQUATE
Violation Citation:	Employee training program for small quantity generator of hazardous waste is inadequate. CFR 262.34(d)(5)(iii)
Activity:	ACTIVE

Permit Number:	114230
Update Date:	11/02/2012
Inspection Date:	11/10/2008
Violation Code:	6HV0227
Violation:	HAZWASTE TANK/CONTAINER W/O LABEL/DATE
Violation Citation:	Failed to properly label/date hazardous waste container &/or tank. 66262.34(f)
Activity:	ACTIVE

Permit Number:	114230
Update Date:	11/02/2012
Inspection Date:	11/10/2008
Violation Code:	6HV0224
Violation:	MISMANAGED EMPTY CONTAINERS >5GALS.
Violation Citation:	Failed to mark date on empty container larger than 5 gallons and/or manage it within one year. 66261.7(e) & (f).
Activity:	ACTIVE

Permit Number:	114230
Update Date:	11/02/2012
Inspection Date:	11/10/2008
Violation Code:	6HV0133
Violation:	MANIFEST COPY NOT SENT TO DTSC
Violation Citation:	Generator of hazardous waste has not sent the appropriate copy of the manifest to DTSC/Cal-EPA. CCR 66262.23(a)(4)
Activity:	ACTIVE

Permit Number:	114230
Update Date:	11/02/2012
Inspection Date:	11/10/2008
Violation Code:	6HV0234
Violation:	FACILITY NOT OPERATED TO MINIM. RELEASE
Violation Citation:	Did not maintain &/or operate facility to prevent release or fire. CFR 265.31
Activity:	ACTIVE

Permit Number:	114230
Update Date:	11/02/2012
Inspection Date:	11/10/2008
Violation Code:	6HV0216
Violation:	HAZMATS WITHOUT PROPER LABELS
Violation Citation:	Hazardous materials have not been adequately labeled within 10 days & are now declared hazardous waste. HSC 25124(b)(3)(A) & 66262.34(f)
Activity:	ACTIVE

Permit Number:	114230
Update Date:	11/02/2012
Inspection Date:	11/10/2008
Violation Code:	6HV4209

PALOMAR MEDICAL CENTER (Continued) **S106061187**

Violation: NO GENERATOR'S INFO ON RED BAGS/SHARPS
Violation Citation: Red bags, sharps containers not labeled with generator's name, address, and phone number. 68.1205
Activity: ACTIVE

Permit Number: 114230
Update Date: 11/02/2012
Inspection Date: 11/10/2008
Violation Code: 6HV4351
Violation: LQG:MWMP NOT SUBMITTED TO HMD
Violation Citation: Medical Waste Management Plan has not been submitted to County HMD (Initial Submission/updates)(LQG). 117960, 117970
Activity: ACTIVE

Permit Number: 114230
Update Date: 11/02/2012
Inspection Date: 11/10/2008
Violation Code: 6HV4202
Violation: MED WASTE NO SEGREGATED AT POINT OF ORIG
Violation Citation: Medical waste was not separated from other waste at the point of origin. 118275
Activity: ACTIVE

Permit Number: 114230
Update Date: 11/02/2012
Inspection Date: 11/10/2008
Violation Code: 6HV4212
Violation: RED BAGS NOT CONTAINERIZED
Violation Citation: Did not containerize and place red bags in rigid, leak resistant, and covered containers or bins. 118280(b)
Activity: ACTIVE

UST:
UST Name: UNDERGROUND TANK 114230 T001
Last Update: 2012-11-02 14:17:38
Permit Number: 114230
Tank Type: UNKNOWN
Additional Id: (2)
Capacity Gallons: 5000
UST Contents: DIESEL
Other Content Info: DIESEL
Reg Status: REMOVED
Remove Close Date: 1986-11-08 00:00:00
Year Installed: 1958-01-01 00:00:00
Pipe Type: Not reported
Delivery System: Not reported
Monitor Code: 90
UST Monitor Method: NO MONITORING ALTERNATIVE SELECTED. VERIFY AND ENTER MONITORING ALTERNATIVE DURING INSPECTION.

UST Name: UNDERGROUND TANK 114230 T002
Last Update: 2012-11-02 14:17:38
Permit Number: 114230
Tank Type: UNKNOWN
Additional Id: (1)
Capacity Gallons: 5000
UST Contents: DIESEL

PALOMAR MEDICAL CENTER (Continued) **S106061187**

Other Content Info:	DIESEL
Reg Status:	REMOVED
Remove Close Date:	1986-11-08 00:00:00
Year Installed:	1968-01-01 00:00:00
Pipe Type:	Not reported
Delivery System:	Not reported
Monitor Code:	90
UST Monitor Method:	NO MONITORING ALTERNATIVE SELECTED. VERIFY AND ENTER MONITORING ALTERNATIVE DURING INSPECTION.
UST Name:	UNDERGROUND TANK 114230 T003
Last Update:	2012-11-02 14:17:38
Permit Number:	114230
Tank Type:	UNKNOWN
Additional Id:	(3)
Capacity Gallons:	6000
UST Contents:	DIESEL
Other Content Info:	DIESEL
Reg Status:	REMOVED
Remove Close Date:	1986-11-08 00:00:00
Year Installed:	1958-01-01 00:00:00
Pipe Type:	Not reported
Delivery System:	Not reported
Monitor Code:	90
UST Monitor Method:	NO MONITORING ALTERNATIVE SELECTED. VERIFY AND ENTER MONITORING ALTERNATIVE DURING INSPECTION.
UST Name:	UNDERGROUND TANK 114230 T004
Last Update:	2012-11-02 14:17:38
Permit Number:	114230
Tank Type:	DOUBLE WALL
Additional Id:	3 DIESEL, RT2347, RT5069
Capacity Gallons:	10000
UST Contents:	DIESEL
Other Content Info:	DIESEL
Reg Status:	ACTIVE
Remove Close Date:	Not reported
Year Installed:	1987-01-01 00:00:00
Pipe Type:	DOUBLE WALL
Delivery System:	SUCTION
Monitor Code:	21
UST Monitor Method:	DW TANK DW SUCTION AND/ OR GRAVITY PIPING WITH INTERSTITIAL MONITORS: INTERSTITIAL.
UST Name:	UNDERGROUND TANK 114230 T005
Last Update:	2012-11-02 14:17:38
Permit Number:	114230
Tank Type:	DOUBLE WALL
Additional Id:	4 DIESEL, RT2347
Capacity Gallons:	3000
UST Contents:	DIESEL
Other Content Info:	DIESEL
Reg Status:	ACTIVE
Remove Close Date:	Not reported
Year Installed:	1987-01-01 00:00:00
Pipe Type:	DOUBLE WALL
Delivery System:	SUCTION

PALOMAR MEDICAL CENTER (Continued) **S106061187**

Monitor Code:	21
UST Monitor Method:	DW TANK DW SUCTION AND/ OR GRAVITY PIPING WITH INTERSTITIAL MONITORS: INTERSTITIAL.

UST Name:	UNDERGROUND TANK 114230 T006
Last Update:	2012-11-02 14:17:38
Permit Number:	114230
Tank Type:	DOUBLE WALL
Additional Id:	00006
Capacity Gallons:	550
UST Contents:	Not reported
Other Content Info:	WASTE OIL
Reg Status:	REMOVED
Remove Close Date:	1999-12-16 00:00:00
Year Installed:	1986-01-01 00:00:00
Pipe Type:	SINGLE WALL
Delivery System:	GRAVITY
Monitor Code:	21
UST Monitor Method:	DW TANK DW SUCTION AND/ OR GRAVITY PIPING WITH INTERSTITIAL MONITORS: INTERSTITIAL.

Permit Number:	114230
Business Type:	6HK65
EPA Id Number:	CAD073379026
APN:	229-450-06-00
Last HMMD Inspection:	07/19/2012
Facility Telephone:	760-739-3000
Permit Status:	OPEN
Permit Expiration:	09/30/2013
Date Last Updated:	11/02/2012
Facility Owner:	PALOMAR POMERADO
Facility Address:	15255 E INNOVATION DR #203
Facility City:	SAN DIEGO
Facility State:	CA
Facility Zip:	92028-
UST Owner:	PALOMAR POMERADO HOSPITAL DIST
Handle Regulated Hazmat:	Y
Own Or Operate UST:	Y
Subject To APSA:	Not reported
Generate Haz Waste:	Y
Treat Haz Waste:	Y
Generate Medical Waste:	Not reported

IAP:

Permit Number:	114230
Update Date:	11/02/2012
Case Number:	124-38-9
Name:	CARBON DIOXIDE (1 AB + OTHER)
Other Information:	Not reported
Material Waste:	Material
Hazardous Categories 1:	PRESSURE RELEASE
Hazardous Categories 2:	ACUTE

Permit Number:	114230
Update Date:	11/02/2012
Case Number:	Not reported
Name:	CARBON DIOXIDE 5%, HYDROGEN 10%, NITROGEN 85%

PALOMAR MEDICAL CENTER (Continued) **S106061187**

Other Information: Not reported
Material Waste: Material
Hazardous Categories 1: PRESSURE RELEASE
Hazardous Categories 2: Not reported

Permit Number: 114230
Update Date: 11/02/2012
Case Number: 7727-37-9
Name: COMPRESSED AIR
Other Information: Not reported
Material Waste: Material
Hazardous Categories 1: PRESSURE RELEASE
Hazardous Categories 2: Not reported

Permit Number: 114230
Update Date: 11/02/2012
Case Number: 108-91-8
Name: CYCLOHEXYLAMINE 40%: TRIDENT 3502
Other Information: Not reported
Material Waste: Material
Hazardous Categories 1: ACUTE
Hazardous Categories 2: CHRONIC

Permit Number: 114230
Update Date: 11/02/2012
Case Number: 684-76-346
Name: DIESEL
Other Information: UNDERGROUND TANK 114230 T004 DIESEL
Material Waste: Material
Hazardous Categories 1: FIRE
Hazardous Categories 2: Not reported

Permit Number: 114230
Update Date: 11/02/2012
Case Number: 684-76-346
Name: DIESEL
Other Information: UNDERGROUND TANK 114230 T005 DIESEL
Material Waste: Material
Hazardous Categories 1: FIRE
Hazardous Categories 2: Not reported

Permit Number: 114230
Update Date: 11/02/2012
Case Number: 50-00-0
Name: FORMALDEHYDE 37%, FORMALIN 10%,
Other Information: FORMALIN WITH ZINC SULFATE BOFFERED 10%
Material Waste: Material
Hazardous Categories 1: ACUTE
Hazardous Categories 2: CHRONIC

Permit Number: 114230
Update Date: 11/02/2012
Case Number: 7440-59-7
Name: HELIUM, COMPRESSED GAS
Other Information: Not reported
Material Waste: Material
Hazardous Categories 1: PRESSURE RELEASE

PALOMAR MEDICAL CENTER (Continued) **S106061187**

Hazardous Categories 2: Not reported

Permit Number: 114230
Update Date: 11/02/2012
Case Number: 1647-01-0
Name: HYDROCHLORIC ACID, 50%
Other Information: SB100
Material Waste: Material
Hazardous Categories 1: REACTIVE
Hazardous Categories 2: ACUTE

Permit Number: 114230
Update Date: 11/02/2012
Case Number: 7782-44-7
Name: LIQUID OXYGEN (LOX) 2 TANKS350 GAL & 6000 GAL
Other Information: Not reported
Material Waste: Material
Hazardous Categories 1: PRESSURE RELEASE
Hazardous Categories 2: Not reported

Permit Number: 114230
Update Date: 11/02/2012
Case Number: 7727-37-9
Name: NITROGEN (N2) COMPRESSED GAS
Other Information: Not reported
Material Waste: Material
Hazardous Categories 1: PRESSURE RELEASE
Hazardous Categories 2: ACUTE

Permit Number: 114230
Update Date: 11/02/2012
Case Number: 10102-43-9
Name: NITROUS OXIDE (N2O), COMPRESSED GAS
Other Information: Not reported
Material Waste: Material
Hazardous Categories 1: PRESSURE RELEASE
Hazardous Categories 2: Not reported

Permit Number: 114230
Update Date: 11/02/2012
Case Number: 8002-05-9
Name: OIL - LUBRICATING, GENERATOR
Other Information: Not reported
Material Waste: Material
Hazardous Categories 1: ACUTE
Hazardous Categories 2: Not reported

Permit Number: 114230
Update Date: 11/02/2012
Case Number: 7782-44-7
Name: OXYGEN (02) COMPRESSED GAS
Other Information: Not reported
Material Waste: Material
Hazardous Categories 1: PRESSURE RELEASE
Hazardous Categories 2: Not reported

Permit Number: 114230

PALOMAR MEDICAL CENTER (Continued) **S106061187**

Update Date: 11/02/2012
Case Number: 26099-09-2
Name: POLYMALLIC ACID: TRIDENT 6026
Other Information: Not reported
Material Waste: Material
Hazardous Categories 1: CHRONIC
Hazardous Categories 2: Not reported

Permit Number: 114230
Update Date: 11/02/2012
Case Number: 1310-73-2
Name: SODIUM HYDROXIDE: TRIDENT 1102
Other Information: Not reported
Material Waste: Material
Hazardous Categories 1: CHRONIC
Hazardous Categories 2: Not reported

Permit Number: 114230
Update Date: 11/02/2012
Case Number: 7681-57-7
Name: SODIUM METABISULFATE: TRIDENT 2002
Other Information: Not reported
Material Waste: Material
Hazardous Categories 1: CHRONIC
Hazardous Categories 2: Not reported

Permit Number: 114230
Update Date: 11/02/2012
Case Number: 7632-00-0
Name: SODIUM NITRATE: TRIDENT 5207- CLOSED LOOP
Other Information: Not reported
Material Waste: Material
Hazardous Categories 1: CHRONIC
Hazardous Categories 2: Not reported

Permit Number: 114230
Update Date: 11/02/2012
Case Number: 7664-93-9
Name: SULFURIC ACID - 93%
Other Information: Not reported
Material Waste: Material
Hazardous Categories 1: EXTREMELY HAZARDOUS
Hazardous Categories 2: Not reported

Permit Number: 114230
Update Date: 11/02/2012
Case Number: Not reported
Name: WASTE 133 AQUEOUS SOL'N W/ 10% ORG RESID
Other Information: ANTIFREEZE
Material Waste: Waste
Hazardous Categories 1: Not reported
Hazardous Categories 2: Not reported

Permit Number: 114230
Update Date: 11/02/2012
Case Number: Not reported
Name: WASTE 134 AQUEOUS SOL'N W/LESS 10% ORG

PALOMAR MEDICAL CENTER (Continued) **S106061187**

Other Information: OILY WATER
Material Waste: Waste
Hazardous Categories 1: Not reported
Hazardous Categories 2: Not reported

Permit Number: 114230
Update Date: 11/02/2012
Case Number: Not reported
Name: WASTE 135 UNSPECIFIED AQUEOUS SOL'N
Other Information: SODIUM AZIDE
Material Waste: Waste
Hazardous Categories 1: Not reported
Hazardous Categories 2: Not reported

Permit Number: 114230
Update Date: 11/02/2012
Case Number: Not reported
Name: WASTE 141 OFF-SPEC,AGED,SURPL INORGANICS
Other Information: H2SO4 (D002)
Material Waste: Waste
Hazardous Categories 1: Not reported
Hazardous Categories 2: Not reported

Permit Number: 114230
Update Date: 11/02/2012
Case Number: Not reported
Name: WASTE 141 OFF-SPEC,AGED,SURPL INORGANICS
Other Information: HCI (D002)
Material Waste: Waste
Hazardous Categories 1: Not reported
Hazardous Categories 2: Not reported

Permit Number: 114230
Update Date: 11/02/2012
Case Number: Not reported
Name: WASTE 151 ASBESTOS CONTAINING WASTE
Other Information: ASBESTOS
Material Waste: Waste
Hazardous Categories 1: Not reported
Hazardous Categories 2: Not reported

Permit Number: 114230
Update Date: 11/02/2012
Case Number: Not reported
Name: WASTE 214 UNSPEC SOLVENT MIXTURE
Other Information: WASTE ALCOHOL & FORMALIN, XYLENE
Material Waste: Waste
Hazardous Categories 1: Not reported
Hazardous Categories 2: Not reported

Permit Number: 114230
Update Date: 11/02/2012
Case Number: Not reported
Name: WASTE 221 WASTE OIL & MIXED OIL
Other Information: WASTE OIL FROM GENERATORS
Material Waste: Waste
Hazardous Categories 1: Not reported

PALOMAR MEDICAL CENTER (Continued) **S106061187**

Hazardous Categories 2: Not reported

Permit Number: 114230
Update Date: 11/02/2012
Case Number: Not reported
Name: WASTE 311 PHARMACEUTICAL WASTE
Other Information: PHARMCUTCL WASTE, NON-RCRA
Material Waste: Waste
Hazardous Categories 1: Not reported
Hazardous Categories 2: Not reported

Permit Number: 114230
Update Date: 11/02/2012
Case Number: Not reported
Name: WASTE 311 PHARMACEUTICAL WASTE
Other Information: RCRA PHARMACEUTICAL WASTE
Material Waste: Waste
Hazardous Categories 1: Not reported
Hazardous Categories 2: Not reported

Permit Number: 114230
Update Date: 11/02/2012
Case Number: Not reported
Name: WASTE 311 PHARMACEUTICAL WASTE*
Other Information: BULK CHEMO
Material Waste: Waste
Hazardous Categories 1: Not reported
Hazardous Categories 2: Not reported

Permit Number: 114230
Update Date: 11/02/2012
Case Number: Not reported
Name: WASTE 331 OFF-SPEC,AGED,SURPLUS ORGANICS
Other Information: IPA/TUOLENE
Material Waste: Waste
Hazardous Categories 1: Not reported
Hazardous Categories 2: Not reported

Permit Number: 114230
Update Date: 11/02/2012
Case Number: Not reported
Name: WASTE 331 OFF-SPEC,AGED,SURPLUS ORGANICS
Other Information: PAINT
Material Waste: Waste
Hazardous Categories 1: Not reported
Hazardous Categories 2: Not reported

Permit Number: 114230
Update Date: 11/02/2012
Case Number: Not reported
Name: WASTE 343 UNSPEC ORGANIC LIQUID MIXTURE
Other Information: FORMALIN
Material Waste: Waste
Hazardous Categories 1: Not reported
Hazardous Categories 2: Not reported

Permit Number: 114230

PALOMAR MEDICAL CENTER (Continued) **S106061187**

Update Date: 11/02/2012
Case Number: Not reported
Name: WASTE 352 ORGANIC SOLIDS (OTHER)
Other Information: OILY PADS/RAGS
Material Waste: Waste
Hazardous Categories 1: Not reported
Hazardous Categories 2: Not reported

Permit Number: 114230
Update Date: 11/02/2012
Case Number: Not reported
Name: WASTE 444 USED BATTERIES
Other Information: ALKALINE BATTERIES
Material Waste: Waste
Hazardous Categories 1: Not reported
Hazardous Categories 2: Not reported

Permit Number: 114230
Update Date: 11/02/2012
Case Number: Not reported
Name: WASTE 551 LABORATORY WASTE CHEMICALS
Other Information: FLAMMABLE LIQUIDS
Material Waste: Waste
Hazardous Categories 1: Not reported
Hazardous Categories 2: Not reported

Permit Number: 114230
Update Date: 11/02/2012
Case Number: Not reported
Name: WASTE 888 USED OIL FILTERS
Other Information: USED OIL FILTERS
Material Waste: Waste
Hazardous Categories 1: Not reported
Hazardous Categories 2: Not reported

Permit Number: 114230
Update Date: 11/02/2012
Case Number: Not reported
Name: WASTE 901 INFECTIOUS WASTE, GENERAL
Other Information: RED BAGS
Material Waste: Waste
Hazardous Categories 1: Not reported
Hazardous Categories 2: Not reported

Permit Number: 114230
Update Date: 11/02/2012
Case Number: Not reported
Name: WASTE 902 INFECTIOUS WASTE, SHARPS
Other Information: SHARPS
Material Waste: Waste
Hazardous Categories 1: Not reported
Hazardous Categories 2: Not reported

Permit Number: 114230
Update Date: 11/02/2012
Case Number: Not reported
Name: WASTE 903 INF WST,TISSUE/ANAT. REMAINS

PALOMAR MEDICAL CENTER (Continued) **S106061187**

Other Information: PATHOLOGY & PLACENTAS
Material Waste: Waste
Hazardous Categories 1: Not reported
Hazardous Categories 2: Not reported

Permit Number: 114230
Update Date: 11/02/2012
Case Number: Not reported
Name: WASTE 904 INFECTIOUS WST,CHEMOTHERAPY
Other Information: TRACE V CHEMO WASTE
Material Waste: Waste
Hazardous Categories 1: Not reported
Hazardous Categories 2: Not reported

Permit Number: 114230
Update Date: 11/02/2012
Case Number: Not reported
Name: WASTE 905 INFECTIOUS WASTE, LAB
Other Information: LAB CULTURES
Material Waste: Waste
Hazardous Categories 1: Not reported
Hazardous Categories 2: Not reported

VAP:
Permit Number: 114230
Update Date: 11/02/2012
Inspection Date: 09/28/2004
Violation Code: 6HV0202
Violation: WASTE CONTAINER W/O LABELS
Violation Citation: Hazardous waste containers &/or tanks are missing labels, accumulation date and/or are improperly labeled. CCR 66262.34(a)(2); 66262.34(a)(3) & 66262.34(f)
Activity: ACTIVE

Permit Number: 114230
Update Date: 11/02/2012
Inspection Date: 09/28/2004
Violation Code: 6HV4421
Violation: PHARM WASTE NOT SEGREGATED
Violation Citation: Generator did not segregate pharmaceutical waste from other medical waste. 118275(g)
Activity: ACTIVE

Permit Number: 114230
Update Date: 11/02/2012
Inspection Date: 11/24/2009
Violation Code: 6HV0227
Violation: HAZWASTE TANK/CONTAINER W/O LABEL/DATE
Violation Citation: Failed to properly label/date hazardous waste container &/or tank. 66262.34(f)
Activity: ACTIVE

Permit Number: 114230
Update Date: 11/02/2012
Inspection Date: 11/24/2009
Violation Code: 6HV0225
Violation: ACCUMULATED HW>180 OR >270 DAYS

PALOMAR MEDICAL CENTER (Continued) **S106061187**

Violation Citation: Accumulated waste too long (>180 or 270 days). 66262.34(d), CFR 262.34(e)&(f), &/or 25201(a) [>90 days for AHW waste]
Activity: ACTIVE

Permit Number: 114230
Update Date: 11/02/2012
Inspection Date: 11/24/2009
Violation Code: 6HV4209
Violation: NO GENERATOR'S INFO ON RED BAGS/SHARPS
Violation Citation: Red bags, sharps containers not labeled with generator's name, address, and phone number. 68.1205
Activity: ACTIVE

Permit Number: 114230
Update Date: 11/02/2012
Inspection Date: 11/24/2009
Violation Code: 6HV4306
Violation: FULL SHARPS STORED > 30 DAYS AT >0C
Violation Citation: Storage time exceeded for full sharps container(s), stored greater than 30 days at greater than 0C room temperatures. 118285(c)
Activity: ACTIVE

Permit Number: 114230
Update Date: 11/02/2012
Inspection Date: 11/24/2009
Violation Code: 6HV0228
Violation: CONTAINER NOT KEPT CLOSED
Violation Citation: Failed to keep container closed. CFR 265.173
Activity: ACTIVE

Permit Number: 114230
Update Date: 11/02/2012
Inspection Date: 11/24/2009
Violation Code: 6HV0138
Violation: NO TSDF SIGNED MANIFEST ONSITE
Violation Citation: Generator has not maintained the required signed copy of the hazardous waste manifest from the TSD facility on site for review. CCR 66262.40(a)
Activity: ACTIVE

Permit Number: 114230
Update Date: 11/02/2012
Inspection Date: 11/24/2009
Violation Code: 6HV4353
Violation: LQG:NO MW DISPOSAL RECORDS FOR 3 YRS
Violation Citation: Generator did not retain on file disposal receipts and/or tracking documents for waste shipped offsite for at least 3 years (LQG). 117975
Activity: ACTIVE

Permit Number: 114230
Update Date: 11/02/2012
Inspection Date: 11/24/2009
Violation Code: 6HV3105
Violation: NO CURRENT FINANCIAL RESPONSIBILITY
Violation Citation: Current evidence of financial responsibility not available. 25292.2(a), 25299.33; 2809
Activity: ACTIVE

PALOMAR MEDICAL CENTER (Continued) **S106061187**

Permit Number: 114230
Update Date: 11/02/2012
Inspection Date: 11/24/2009
Violation Code: 6HV0229
Violation: HW CONTAINERS NOT INSPECTED WEEKLY
Violation Citation: Failed to conduct weekly inspections. CFR 265.174
Activity: ACTIVE

Permit Number: 114230
Update Date: 11/02/2012
Inspection Date: 11/24/2009
Violation Code: 6HV0301
Violation: HAZWASTE:UNAUTHORIZED DISPOSAL
Violation Citation: Disposal or causing the disposal of hazardous waste to an unauthorized point (ground, storm drain, sewer system, trash, or air). HSC 25189.5(a) or 25189(d)
Activity: ACTIVE

Permit Number: 114230
Update Date: 11/02/2012
Inspection Date: 07/19/2012
Violation Code: 6HV3105
Violation: NO CURRENT FINANCIAL RESPONSIBILITY
Violation Citation: Current evidence of financial responsibility not available. 25292.2(a), 25299.33; 2809
Activity: ACTIVE

Permit Number: 114230
Update Date: 11/02/2012
Inspection Date: 09/19/2007
Violation Code: 6HV3105
Violation: NO CURRENT FINANCIAL RESPONSIBILITY
Violation Citation: Current evidence of financial responsibility not available. 25292.2(a), 25299.33; 2809
Activity: ACTIVE

Permit Number: 114230
Update Date: 11/02/2012
Inspection Date: 09/19/2007
Violation Code: 6HV3192
Violation: NO D.O INSPECTION/INCOMPL;NO REPORTS
Violation Citation: Designated Operator monthly inspection not conducted or incomplete; or DO inspection reports not onsite 2715 (c)(d)(e)
Activity: ACTIVE

Permit Number: 114230
Update Date: 11/02/2012
Inspection Date: 09/19/2007
Violation Code: 6HV0138
Violation: NO TSDF SIGNED MANIFEST ONSITE
Violation Citation: Generator has not maintained the required signed copy of the hazardous waste manifest from the TSD facility on site for review. CCR 66262.40(a)
Activity: ACTIVE

Permit Number: 114230
Update Date: 11/02/2012

PALOMAR MEDICAL CENTER (Continued) **S106061187**

Inspection Date: 09/19/2007
Violation Code: 6HV4209
Violation: NO GENERATOR'S INFO ON RED BAGS/SHARPS
Violation Citation: Red bags, sharps containers not labeled with generator's name, address, and phone number. 68.1205
Activity: ACTIVE

Permit Number: 114230
Update Date: 11/02/2012
Inspection Date: 09/19/2007
Violation Code: 6HV4211
Violation: RED BAGS NOT TIED OFF
Violation Citation: Red bags not tied-off to prevent leakage or expulsion of contents during handling and storage. 118280(a)
Activity: ACTIVE

Permit Number: 114230
Update Date: 11/02/2012
Inspection Date: 09/19/2007
Violation Code: 6HV4351
Violation: LQG:MWMP NOT SUBMITTED TO HMD
Violation Citation: Medical Waste Management Plan has not been submitted to County HMD (Initial Submission/updates)(LQG). 117960, 117970
Activity: ACTIVE

Permit Number: 114230
Update Date: 11/02/2012
Inspection Date: 09/19/2007
Violation Code: 6HV4402
Violation: CHEMOWASTE NOT PROPERLY LABELED
Violation Citation: Generator did not properly label container holding chemotherapy waste with the words -chemotherapy waste- or other approved markings on the lid and sides. 118275(e)
Activity: ACTIVE

Permit Number: 114230
Update Date: 11/02/2012
Inspection Date: 09/19/2007
Violation Code: 6HV4423
Violation: PHARM WASTE >90 DAYS ONSITE
Violation Citation: Storage time exceeded for pharmaceutical waste, greater than 90 days when container is full, or stored longer than one year (max. allowable time). 118280(e)
Activity: ACTIVE

Permit Number: 114230
Update Date: 11/02/2012
Inspection Date: 07/19/2012
Violation Code: 6HV3193
Violation: NO TRAINING/RECORD INCOMPLETE-NOT ONSITE
Violation Citation: Facility employee(s) are not trained, training records are incomplete, and/or not onsite. 2715(f)
Activity: ACTIVE

Permit Number: 114230
Update Date: 11/02/2012
Inspection Date: 07/19/2012

PALOMAR MEDICAL CENTER (Continued) **S106061187**

Violation Code: 6HV3192
Violation: NO D.O INSPECTION/INCOMPL;NO REPORTS
Violation Citation: Designated Operator monthly inspection not conducted or incomplete; or DO inspection reports not onsite 2715 (c)(d)(e)
Activity: ACTIVE

Permit Number: 114230
Update Date: 11/02/2012
Inspection Date: 07/19/2012
Violation Code: 6HV4209
Violation: NO GENERATOR'S INFO ON RED BAGS/SHARPS
Violation Citation: Red bags, sharps containers not labeled with generator's name, address, and phone number. 68.1205
Activity: ACTIVE

Permit Number: 114230
Update Date: 11/02/2012
Inspection Date: 07/19/2012
Violation Code: 6HV4351
Violation: LQG:MWMP NOT SUBMITTED TO HMD
Violation Citation: Medical Waste Management Plan has not been submitted to County HMD (Initial Submission/updates)(LQG). 117960, 117970
Activity: ACTIVE

Permit Number: 114230
Update Date: 11/02/2012
Inspection Date: 07/19/2012
Violation Code: 6HV0221
Violation: DID NOT COMPLY W/SATELLITE REGS.
Violation Citation: Failed to comply with satellite regulations. 66262.34(e)
Activity: ACTIVE

Permit Number: 114230
Update Date: 11/02/2012
Inspection Date: 07/19/2012
Violation Code: 6HV0238
Violation: FAILED TO MANAGE UW IN A MANNER TO PREVE
Violation Citation: Failed to manage UW in a manner to prevent release(s) to the environment. 66273.33 & 66273.33.5
Activity: ACTIVE

Permit Number: 114230
Update Date: 11/02/2012
Inspection Date: 07/19/2012
Violation Code: 6HV0239
Violation: Failed to properly label or mark UW (non
Violation Citation: Failed to properly label or mark US (non-CESQUWG). 66273.34
Activity: ACTIVE

Permit Number: 114230
Update Date: 11/02/2012
Inspection Date: 07/19/2012
Violation Code: 6HV0225
Violation: ACCUMULATED HW>180 OR >270 DAYS
Violation Citation: Accumulated waste too long (>180 or 270 days). 66262.34(d), CFR 262.34(e)&(f), &/or 25201(a) [>90 days for AHW waste]
Activity: ACTIVE

PALOMAR MEDICAL CENTER (Continued) **S106061187**

Permit Number: 114230
Update Date: 11/02/2012
Inspection Date: 07/19/2012
Violation Code: 6HV0227
Violation: HAZWASTE TANK/CONTAINER W/O LABEL/DATE
Violation Citation: Failed to properly label/date hazardous waste container &/or tank. 66262.34(f)
Activity: ACTIVE

Permit Number: 114230
Update Date: 11/02/2012
Inspection Date: 07/19/2012
Violation Code: 6HV0232
Violation: HW CONTAINER IN POOR CONDITION
Violation Citation: Waste accumulated in a container in poor condition. CFR 265.171
Activity: ACTIVE

Permit Number: 114230
Update Date: 11/02/2012
Inspection Date: 07/19/2012
Violation Code: 6HV0407
Violation: EMPLOYEE TRAINING NOT ADEQUATE
Violation Citation: Employee training program for small quantity generator of hazardous waste is inadequate. CFR 262.34(d)(5)(iii)
Activity: ACTIVE

Permit Number: 114230
Update Date: 11/02/2012
Inspection Date: 06/23/2011
Violation Code: 6HV3191
Violation: NO D.O. CERT/NOTIFICATION/CHANGE
Violation Citation: Designated Operator Notification/Change form not submitted and/or D.O. not ICC certified. 2715 (a)(b)
Activity: ACTIVE

Permit Number: 114230
Update Date: 11/02/2012
Inspection Date: 06/23/2011
Violation Code: 6HV3193
Violation: NO TRAINING/RECORD INCOMPLETE-NOT ONSITE
Violation Citation: Facility employee(s) are not trained, training records are incomplete, and/or not onsite. 2715(f)
Activity: ACTIVE

Permit Number: 114230
Update Date: 11/02/2012
Inspection Date: 06/23/2011
Violation Code: 6HV4209
Violation: NO GENERATOR'S INFO ON RED BAGS/SHARPS
Violation Citation: Red bags, sharps containers not labeled with generator's name, address, and phone number. 68.1205
Activity: ACTIVE

Permit Number: 114230
Update Date: 11/02/2012
Inspection Date: 06/23/2011
Violation Code: 6HV4212

PALOMAR MEDICAL CENTER (Continued) **S106061187**

Violation: RED BAGS NOT CONTAINERIZED
Violation Citation: Did not containerize and place red bags in rigid, leak resistant, and covered containers or bins. 118280(b)
Activity: ACTIVE

Permit Number: 114230
Update Date: 11/02/2012
Inspection Date: 06/23/2011
Violation Code: 6HV4312
Violation: LQHETRACK DOCS NOT KEPT 3 YRS.
Violation Citation: Medical Waste tracking documents/logs not maintained for 3 years for Limited Quantity Hauling Exemption(LQHE). 118040(a)
Activity: ACTIVE

Permit Number: 114230
Update Date: 11/02/2012
Inspection Date: 06/23/2011
Violation Code: 6HV4351
Violation: LQG:MWMP NOT SUBMITTED TO HMD
Violation Citation: Medical Waste Management Plan has not been submitted to County HMD (Initial Submission/updates)(LQG). 117960, 117970
Activity: ACTIVE

Permit Number: 114230
Update Date: 11/02/2012
Inspection Date: 06/23/2011
Violation Code: 6HV4402
Violation: CHEMOWASTE NOT PROPERLY LABELED
Violation Citation: Generator did not properly label container holding chemotherapy waste with the words -chemotherapy waste- or other approved markings on the lid and sides. 118275(e)
Activity: ACTIVE

Permit Number: 114230
Update Date: 11/02/2012
Inspection Date: 06/23/2011
Violation Code: 6HV4422
Violation: PHARM WASTE NOT PROPERLY LABELED
Violation Citation: Generator did not properly label container holding pharmaceutical waste with the words -incineration only- or other approved markings on the lid and side. 118275(g)
Activity: ACTIVE

Permit Number: 114230
Update Date: 11/02/2012
Inspection Date: 06/23/2011
Violation Code: 6HV0227
Violation: HAZWASTE TANK/CONTAINER W/O LABEL/DATE
Violation Citation: Failed to properly label/date hazardous waste container &/or tank. 66262.34(f)
Activity: ACTIVE

Permit Number: 114230
Update Date: 11/02/2012
Inspection Date: 06/23/2011
Violation Code: 6HV0407
Violation: EMPLOYEE TRAINING NOT ADEQUATE

PALOMAR MEDICAL CENTER (Continued) **S106061187**

Violation Citation: Employee training program for small quantity generator of hazardous waste is inadequate. CFR 262.34(d)(5)(iii)
Activity: ACTIVE

Permit Number: 114230
Update Date: 11/02/2012
Inspection Date: 11/10/2008
Violation Code: 6HV0227
Violation: HAZWASTE TANK/CONTAINER W/O LABEL/DATE
Violation Citation: Failed to properly label/date hazardous waste container &/or tank. 66262.34(f)
Activity: ACTIVE

Permit Number: 114230
Update Date: 11/02/2012
Inspection Date: 11/10/2008
Violation Code: 6HV0224
Violation: MISMANAGED EMPTY CONTAINERS >5GALS.
Violation Citation: Failed to mark date on empty container larger than 5 gallons and/or manage it within one year. 66261.7(e) & (f).
Activity: ACTIVE

Permit Number: 114230
Update Date: 11/02/2012
Inspection Date: 11/10/2008
Violation Code: 6HV0133
Violation: MANIFEST COPY NOT SENT TO DTSC
Violation Citation: Generator of hazardous waste has not sent the appropriate copy of the manifest to DTSC/Cal-EPA. CCR 66262.23(a)(4)
Activity: ACTIVE

Permit Number: 114230
Update Date: 11/02/2012
Inspection Date: 11/10/2008
Violation Code: 6HV0234
Violation: FACILITY NOT OPERATED TO MINIM. RELEASE
Violation Citation: Did not maintain &/or operate facility to prevent release or fire. CFR 265.31
Activity: ACTIVE

Permit Number: 114230
Update Date: 11/02/2012
Inspection Date: 11/10/2008
Violation Code: 6HV0216
Violation: HAZMATS WITHOUT PROPER LABELS
Violation Citation: Hazardous materials have not been adequately labeled within 10 days & are now declared hazardous waste. HSC 25124(b)(3)(A) & 66262.34(f)
Activity: ACTIVE

Permit Number: 114230
Update Date: 11/02/2012
Inspection Date: 11/10/2008
Violation Code: 6HV4209
Violation: NO GENERATOR'S INFO ON RED BAGS/SHARPS
Violation Citation: Red bags, sharps containers not labeled with generator's name, address, and phone number. 68.1205
Activity: ACTIVE

PALOMAR MEDICAL CENTER (Continued) **S106061187**

Permit Number:	114230
Update Date:	11/02/2012
Inspection Date:	11/10/2008
Violation Code:	6HV4351
Violation:	LQG:MWMP NOT SUBMITTED TO HMD
Violation Citation:	Medical Waste Management Plan has not been submitted to County HMD (Initial Submission/updates)(LQG). 117960, 117970
Activity:	ACTIVE

Permit Number:	114230
Update Date:	11/02/2012
Inspection Date:	11/10/2008
Violation Code:	6HV4202
Violation:	MED WASTE NO SEGREGATED AT POINT OF ORIG
Violation Citation:	Medical waste was not separated from other waste at the point of origin. 118275
Activity:	ACTIVE

Permit Number:	114230
Update Date:	11/02/2012
Inspection Date:	11/10/2008
Violation Code:	6HV4212
Violation:	RED BAGS NOT CONTAINERIZED
Violation Citation:	Did not containerize and place red bags in rigid, leak resistant, and covered containers or bins. 118280(b)
Activity:	ACTIVE

UST:

UST Name:	UNDERGROUND TANK 114230 T001
Last Update:	2012-11-02 14:17:38
Permit Number:	114230
Tank Type:	UNKNOWN
Additional Id:	(2)
Capacity Gallons:	5000
UST Contents:	DIESEL
Other Content Info:	DIESEL
Reg Status:	REMOVED
Remove Close Date:	1986-11-08 00:00:00
Year Installed:	1958-01-01 00:00:00
Pipe Type:	Not reported
Delivery System:	Not reported
Monitor Code:	90
UST Monitor Method:	NO MONITORING ALTERNATIVE SELECTED. VERIFY AND ENTER MONITORING ALTERNATIVE DURING INSPECTION.

UST Name:	UNDERGROUND TANK 114230 T002
Last Update:	2012-11-02 14:17:38
Permit Number:	114230
Tank Type:	UNKNOWN
Additional Id:	(1)
Capacity Gallons:	5000
UST Contents:	DIESEL
Other Content Info:	DIESEL
Reg Status:	REMOVED
Remove Close Date:	1986-11-08 00:00:00
Year Installed:	1968-01-01 00:00:00
Pipe Type:	Not reported

PALOMAR MEDICAL CENTER (Continued) **S106061187**

Delivery System:	Not reported
Monitor Code:	90
UST Monitor Method:	NO MONITORING ALTERNATIVE SELECTED. VERIFY AND ENTER MONITORING ALTERNATIVE DURING INSPECTION.

UST Name:	UNDERGROUND TANK 114230 T003
Last Update:	2012-11-02 14:17:38
Permit Number:	114230
Tank Type:	UNKNOWN
Additional Id:	(3)
Capacity Gallons:	6000
UST Contents:	DIESEL
Other Content Info:	DIESEL
Reg Status:	REMOVED
Remove Close Date:	1986-11-08 00:00:00
Year Installed:	1958-01-01 00:00:00
Pipe Type:	Not reported
Delivery System:	Not reported
Monitor Code:	90
UST Monitor Method:	NO MONITORING ALTERNATIVE SELECTED. VERIFY AND ENTER MONITORING ALTERNATIVE DURING INSPECTION.

UST Name:	UNDERGROUND TANK 114230 T004
Last Update:	2012-11-02 14:17:38
Permit Number:	114230
Tank Type:	DOUBLE WALL
Additional Id:	3 DIESEL, RT2347, RT5069
Capacity Gallons:	10000
UST Contents:	DIESEL
Other Content Info:	DIESEL
Reg Status:	ACTIVE
Remove Close Date:	Not reported
Year Installed:	1987-01-01 00:00:00
Pipe Type:	DOUBLE WALL
Delivery System:	SUCTION
Monitor Code:	21
UST Monitor Method:	DW TANK DW SUCTION AND/ OR GRAVITY PIPING WITH INTERSTITIAL MONITORS: INTERSTITIAL.

UST Name:	UNDERGROUND TANK 114230 T005
Last Update:	2012-11-02 14:17:38
Permit Number:	114230
Tank Type:	DOUBLE WALL
Additional Id:	4 DIESEL, RT2347
Capacity Gallons:	3000
UST Contents:	DIESEL
Other Content Info:	DIESEL
Reg Status:	ACTIVE
Remove Close Date:	Not reported
Year Installed:	1987-01-01 00:00:00
Pipe Type:	DOUBLE WALL
Delivery System:	SUCTION
Monitor Code:	21
UST Monitor Method:	DW TANK DW SUCTION AND/ OR GRAVITY PIPING WITH INTERSTITIAL MONITORS: INTERSTITIAL.

UST Name:	UNDERGROUND TANK 114230 T006

PALOMAR MEDICAL CENTER (Continued) **S106061187**

Last Update:	2012-11-02 14:17:38
Permit Number:	114230
Tank Type:	DOUBLE WALL
Additional Id:	00006
Capacity Gallons:	550
UST Contents:	Not reported
Other Content Info:	WASTE OIL
Reg Status:	REMOVED
Remove Close Date:	1999-12-16 00:00:00
Year Installed:	1986-01-01 00:00:00
Pipe Type:	SINGLE WALL
Delivery System:	GRAVITY
Monitor Code:	21
UST Monitor Method:	DW TANK DW SUCTION AND/ OR GRAVITY PIPING WITH INTERSTITIAL MONITORS: INTERSTITIAL.

Permit Number:	114230
Business Type:	6HK65
EPA Id Number:	CAD073379026
APN:	229-450-06-00
Last HMMD Inspection:	07/19/2012
Facility Telephone:	760-739-3000
Permit Status:	OPEN
Permit Expiration:	09/30/2013
Date Last Updated:	11/02/2012
Facility Owner:	PALOMAR POMERADO
Facility Address:	15255 E INNOVATION DR #203
Facility City:	SAN DIEGO
Facility State:	CA
Facility Zip:	92028-
UST Owner:	PALOMAR POMERADO HOSPITAL DIST
Handle Regulated Hazmat:	Y
Own Or Operate UST:	Y
Subject To APSA:	N
Generate Haz Waste:	Y
Treat Haz Waste:	Y
Generate Medical Waste:	Not reported

IAP:

Permit Number:	114230
Update Date:	11/02/2012
Case Number:	124-38-9
Name:	CARBON DIOXIDE (1 AB + OTHER)
Other Information:	Not reported
Material Waste:	Material
Hazardous Categories 1:	PRESSURE RELEASE
Hazardous Categories 2:	ACUTE

Permit Number:	114230
Update Date:	11/02/2012
Case Number:	Not reported
Name:	CARBON DIOXIDE 5%, HYDROGEN 10%, NITROGEN 85%
Other Information:	Not reported
Material Waste:	Material
Hazardous Categories 1:	PRESSURE RELEASE
Hazardous Categories 2:	Not reported

PALOMAR MEDICAL CENTER (Continued) **S106061187**

Permit Number:	114230
Update Date:	11/02/2012
Case Number:	7727-37-9
Name:	COMPRESSED AIR
Other Information:	Not reported
Material Waste:	Material
Hazardous Categories 1:	PRESSURE RELEASE
Hazardous Categories 2:	Not reported

Permit Number:	114230
Update Date:	11/02/2012
Case Number:	108-91-8
Name:	CYCLOHEXYLAMINE 40%: TRIDENT 3502
Other Information:	Not reported
Material Waste:	Material
Hazardous Categories 1:	ACUTE
Hazardous Categories 2:	CHRONIC

Permit Number:	114230
Update Date:	11/02/2012
Case Number:	684-76-346
Name:	DIESEL
Other Information:	UNDERGROUND TANK 114230 T004 DIESEL
Material Waste:	Material
Hazardous Categories 1:	FIRE
Hazardous Categories 2:	Not reported

Permit Number:	114230
Update Date:	11/02/2012
Case Number:	684-76-346
Name:	DIESEL
Other Information:	UNDERGROUND TANK 114230 T005 DIESEL
Material Waste:	Material
Hazardous Categories 1:	FIRE
Hazardous Categories 2:	Not reported

Permit Number:	114230
Update Date:	11/02/2012
Case Number:	50-00-0
Name:	FORMALDEHYDE 37%, FORMALIN 10%,
Other Information:	FORMALIN WITH ZINC SULFATE BOFFERED 10%
Material Waste:	Material
Hazardous Categories 1:	ACUTE
Hazardous Categories 2:	CHRONIC

Permit Number:	114230
Update Date:	11/02/2012
Case Number:	7440-59-7
Name:	HELIUM, COMPRESSED GAS
Other Information:	Not reported
Material Waste:	Material
Hazardous Categories 1:	PRESSURE RELEASE
Hazardous Categories 2:	Not reported

Permit Number:	114230
Update Date:	11/02/2012
Case Number:	1647-01-0

PALOMAR MEDICAL CENTER (Continued) **S106061187**

Name:	HYDROCHLORIC ACID, 50%
Other Information:	SB100
Material Waste:	Material
Hazardous Categories 1:	REACTIVE
Hazardous Categories 2:	ACUTE

Permit Number:	114230
Update Date:	11/02/2012
Case Number:	7782-44-7
Name:	LIQUID OXYGEN (LOX) 2 TANKS350 GAL & 6000 GAL
Other Information:	Not reported
Material Waste:	Material
Hazardous Categories 1:	PRESSURE RELEASE
Hazardous Categories 2:	Not reported

Permit Number:	114230
Update Date:	11/02/2012
Case Number:	7727-37-9
Name:	NITROGEN (N2) COMPRESSED GAS
Other Information:	Not reported
Material Waste:	Material
Hazardous Categories 1:	PRESSURE RELEASE
Hazardous Categories 2:	ACUTE

Permit Number:	114230
Update Date:	11/02/2012
Case Number:	10102-43-9
Name:	NITROUS OXIDE (N2O), COMPRESSED GAS
Other Information:	Not reported
Material Waste:	Material
Hazardous Categories 1:	PRESSURE RELEASE
Hazardous Categories 2:	Not reported

Permit Number:	114230
Update Date:	11/02/2012
Case Number:	8002-05-9
Name:	OIL - LUBRICATING, GENERATOR
Other Information:	Not reported
Material Waste:	Material
Hazardous Categories 1:	ACUTE
Hazardous Categories 2:	Not reported

Permit Number:	114230
Update Date:	11/02/2012
Case Number:	7782-44-7
Name:	OXYGEN (02) COMPRESSED GAS
Other Information:	Not reported
Material Waste:	Material
Hazardous Categories 1:	PRESSURE RELEASE
Hazardous Categories 2:	Not reported

Permit Number:	114230
Update Date:	11/02/2012
Case Number:	26099-09-2
Name:	POLYMALLIC ACID: TRIDENT 6026
Other Information:	Not reported
Material Waste:	Material

PALOMAR MEDICAL CENTER (Continued) **S106061187**

Hazardous Categories 1: CHRONIC
Hazardous Categories 2: Not reported

Permit Number: 114230
Update Date: 11/02/2012
Case Number: 1310-73-2
Name: SODIUM HYDROXIDE: TRIDENT 1102
Other Information: Not reported
Material Waste: Material
Hazardous Categories 1: CHRONIC
Hazardous Categories 2: Not reported

Permit Number: 114230
Update Date: 11/02/2012
Case Number: 7681-57-7
Name: SODIUM METABISULFATE: TRIDENT 2002
Other Information: Not reported
Material Waste: Material
Hazardous Categories 1: CHRONIC
Hazardous Categories 2: Not reported

Permit Number: 114230
Update Date: 11/02/2012
Case Number: 7632-00-0
Name: SODIUM NITRATE: TRIDENT 5207- CLOSED LOOP
Other Information: Not reported
Material Waste: Material
Hazardous Categories 1: CHRONIC
Hazardous Categories 2: Not reported

Permit Number: 114230
Update Date: 11/02/2012
Case Number: 7664-93-9
Name: SULFURIC ACID - 93%
Other Information: Not reported
Material Waste: Material
Hazardous Categories 1: EXTREMELY HAZARDOUS
Hazardous Categories 2: Not reported

Permit Number: 114230
Update Date: 11/02/2012
Case Number: Not reported
Name: WASTE 133 AQUEOUS SOL'N W/ 10% ORG RESID
Other Information: ANTIFREEZE
Material Waste: Waste
Hazardous Categories 1: Not reported
Hazardous Categories 2: Not reported

Permit Number: 114230
Update Date: 11/02/2012
Case Number: Not reported
Name: WASTE 134 AQUEOUS SOL'N W/LESS 10% ORG
Other Information: OILY WATER
Material Waste: Waste
Hazardous Categories 1: Not reported
Hazardous Categories 2: Not reported

PALOMAR MEDICAL CENTER (Continued) **S106061187**

Permit Number:	114230
Update Date:	11/02/2012
Case Number:	Not reported
Name:	WASTE 135 UNSPECIFIED AQUEOUS SOL'N
Other Information:	SODIUM AZIDE
Material Waste:	Waste
Hazardous Categories 1:	Not reported
Hazardous Categories 2:	Not reported

Permit Number:	114230
Update Date:	11/02/2012
Case Number:	Not reported
Name:	WASTE 141 OFF-SPEC,AGED,SURPL INORGANICS
Other Information:	H2SO4 (D002)
Material Waste:	Waste
Hazardous Categories 1:	Not reported
Hazardous Categories 2:	Not reported

Permit Number:	114230
Update Date:	11/02/2012
Case Number:	Not reported
Name:	WASTE 141 OFF-SPEC,AGED,SURPL INORGANICS
Other Information:	HCl (D002)
Material Waste:	Waste
Hazardous Categories 1:	Not reported
Hazardous Categories 2:	Not reported

Permit Number:	114230
Update Date:	11/02/2012
Case Number:	Not reported
Name:	WASTE 151 ASBESTOS CONTAINING WASTE
Other Information:	ASBESTOS
Material Waste:	Waste
Hazardous Categories 1:	Not reported
Hazardous Categories 2:	Not reported

Permit Number:	114230
Update Date:	11/02/2012
Case Number:	Not reported
Name:	WASTE 214 UNSPEC SOLVENT MIXTURE
Other Information:	WASTE ALCOHOL & FORMALIN, XYLENE
Material Waste:	Waste
Hazardous Categories 1:	Not reported
Hazardous Categories 2:	Not reported

Permit Number:	114230
Update Date:	11/02/2012
Case Number:	Not reported
Name:	WASTE 221 WASTE OIL & MIXED OIL
Other Information:	WASTE OIL FROM GENERATORS
Material Waste:	Waste
Hazardous Categories 1:	Not reported
Hazardous Categories 2:	Not reported

Permit Number:	114230
Update Date:	11/02/2012
Case Number:	Not reported

PALOMAR MEDICAL CENTER (Continued) **S106061187**

Name: WASTE 311 PHARMACEUTICAL WASTE
Other Information: PHARMCUTCL WASTE, NON-RCRA
Material Waste: Waste
Hazardous Categories 1: Not reported
Hazardous Categories 2: Not reported

Permit Number: 114230
Update Date: 11/02/2012
Case Number: Not reported
Name: WASTE 311 PHARMACEUTICAL WASTE
Other Information: RCRA PHARMACEUTICAL WASTE
Material Waste: Waste
Hazardous Categories 1: Not reported
Hazardous Categories 2: Not reported

Permit Number: 114230
Update Date: 11/02/2012
Case Number: Not reported
Name: WASTE 311 PHARMACEUTICAL WASTE*
Other Information: BULK CHEMO
Material Waste: Waste
Hazardous Categories 1: Not reported
Hazardous Categories 2: Not reported

Permit Number: 114230
Update Date: 11/02/2012
Case Number: Not reported
Name: WASTE 331 OFF-SPEC,AGED,SURPLUS ORGANICS
Other Information: IPA/TUOLENE
Material Waste: Waste
Hazardous Categories 1: Not reported
Hazardous Categories 2: Not reported

Permit Number: 114230
Update Date: 11/02/2012
Case Number: Not reported
Name: WASTE 331 OFF-SPEC,AGED,SURPLUS ORGANICS
Other Information: PAINT
Material Waste: Waste
Hazardous Categories 1: Not reported
Hazardous Categories 2: Not reported

Permit Number: 114230
Update Date: 11/02/2012
Case Number: Not reported
Name: WASTE 343 UNSPEC ORGANIC LIQUID MIXTURE
Other Information: FORMALIN
Material Waste: Waste
Hazardous Categories 1: Not reported
Hazardous Categories 2: Not reported

Permit Number: 114230
Update Date: 11/02/2012
Case Number: Not reported
Name: WASTE 352 ORGANIC SOLIDS (OTHER)
Other Information: OILY PADS/RAGS
Material Waste: Waste

PALOMAR MEDICAL CENTER (Continued) **S106061187**

Hazardous Categories 1: Not reported
Hazardous Categories 2: Not reported

Permit Number: 114230
Update Date: 11/02/2012
Case Number: Not reported
Name: WASTE 444 USED BATTERIES
Other Information: ALKALINE BATTERIES
Material Waste: Waste
Hazardous Categories 1: Not reported
Hazardous Categories 2: Not reported

Permit Number: 114230
Update Date: 11/02/2012
Case Number: Not reported
Name: WASTE 551 LABORATORY WASTE CHEMICALS
Other Information: FLAMMABLE LIQUIDS
Material Waste: Waste
Hazardous Categories 1: Not reported
Hazardous Categories 2: Not reported

Permit Number: 114230
Update Date: 11/02/2012
Case Number: Not reported
Name: WASTE 888 USED OIL FILTERS
Other Information: USED OIL FILTERS
Material Waste: Waste
Hazardous Categories 1: Not reported
Hazardous Categories 2: Not reported

Permit Number: 114230
Update Date: 11/02/2012
Case Number: Not reported
Name: WASTE 901 INFECTIOUS WASTE, GENERAL
Other Information: RED BAGS
Material Waste: Waste
Hazardous Categories 1: Not reported
Hazardous Categories 2: Not reported

Permit Number: 114230
Update Date: 11/02/2012
Case Number: Not reported
Name: WASTE 902 INFECTIOUS WASTE, SHARPS
Other Information: SHARPS
Material Waste: Waste
Hazardous Categories 1: Not reported
Hazardous Categories 2: Not reported

Permit Number: 114230
Update Date: 11/02/2012
Case Number: Not reported
Name: WASTE 903 INF WST,TISSUE/ANAT. REMAINS
Other Information: PATHOLOGY & PLACENTAS
Material Waste: Waste
Hazardous Categories 1: Not reported
Hazardous Categories 2: Not reported

PALOMAR MEDICAL CENTER (Continued) **S106061187**

Permit Number: 114230
Update Date: 11/02/2012
Case Number: Not reported
Name: WASTE 904 INFECTIOUS WST,CHEMOTHERAPY
Other Information: TRACE V CHEMO WASTE
Material Waste: Waste
Hazardous Categories 1: Not reported
Hazardous Categories 2: Not reported

Permit Number: 114230
Update Date: 11/02/2012
Case Number: Not reported
Name: WASTE 905 INFECTIOUS WASTE, LAB
Other Information: LAB CULTURES
Material Waste: Waste
Hazardous Categories 1: Not reported
Hazardous Categories 2: Not reported

VAP:

Permit Number: 114230
Update Date: 11/02/2012
Inspection Date: 09/28/2004
Violation Code: 6HV0202
Violation: WASTE CONTAINER W/O LABELS
Violation Citation: Hazardous waste containers &/or tanks are missing labels, accumulation date and/or are improperly labeled. CCR 66262.34(a)(2); 66262.34(a)(3) & 66262.34(f)
Activity: ACTIVE

Permit Number: 114230
Update Date: 11/02/2012
Inspection Date: 09/28/2004
Violation Code: 6HV4421
Violation: PHARM WASTE NOT SEGREGATED
Violation Citation: Generator did not segregate pharmaceutical waste from other medical waste. 118275(g)
Activity: ACTIVE

Permit Number: 114230
Update Date: 11/02/2012
Inspection Date: 11/24/2009
Violation Code: 6HV0227
Violation: HAZWASTE TANK/CONTAINER W/O LABEL/DATE
Violation Citation: Failed to properly label/date hazardous waste container &/or tank. 66262.34(f)
Activity: ACTIVE

Permit Number: 114230
Update Date: 11/02/2012
Inspection Date: 11/24/2009
Violation Code: 6HV0225
Violation: ACCUMULATED HW>180 OR >270 DAYS
Violation Citation: Accumulated waste too long (>180 or 270 days). 66262.34(d), CFR 262.34(e)&(f), &/or 25201(a) [>90 days for AHW waste]
Activity: ACTIVE

Permit Number: 114230

PALOMAR MEDICAL CENTER (Continued) **S106061187**

Update Date: 11/02/2012
Inspection Date: 11/24/2009
Violation Code: 6HV4209
Violation: NO GENERATOR'S INFO ON RED BAGS/SHARPS
Violation Citation: Red bags, sharps containers not labeled with generator's name, address, and phone number. 68.1205
Activity: ACTIVE

Permit Number: 114230
Update Date: 11/02/2012
Inspection Date: 11/24/2009
Violation Code: 6HV4306
Violation: FULL SHARPS STORED > 30 DAYS AT >0C
Violation Citation: Storage time exceeded for full sharps container(s), stored greater than 30 days at greater than 0C room temperatures. 118285(c)
Activity: ACTIVE

Permit Number: 114230
Update Date: 11/02/2012
Inspection Date: 11/24/2009
Violation Code: 6HV0228
Violation: CONTAINER NOT KEPT CLOSED
Violation Citation: Failed to keep container closed. CFR 265.173
Activity: ACTIVE

Permit Number: 114230
Update Date: 11/02/2012
Inspection Date: 11/24/2009
Violation Code: 6HV0138
Violation: NO TSDF SIGNED MANIFEST ONSITE
Violation Citation: Generator has not maintained the required signed copy of the hazardous waste manifest from the TSD facility on site for review. CCR 66262.40(a)
Activity: ACTIVE

Permit Number: 114230
Update Date: 11/02/2012
Inspection Date: 11/24/2009
Violation Code: 6HV4353
Violation: LQG:NO MW DISPOSAL RECORDS FOR 3 YRS
Violation Citation: Generator did not retain on file disposal receipts and/or tracking documents for waste shipped offsite for at least 3 years (LQG). 117975
Activity: ACTIVE

Permit Number: 114230
Update Date: 11/02/2012
Inspection Date: 11/24/2009
Violation Code: 6HV3105
Violation: NO CURRENT FINANCIAL RESPONSIBILITY
Violation Citation: Current evidence of financial responsibility not available. 25292.2(a), 25299.33; 2809
Activity: ACTIVE

Permit Number: 114230
Update Date: 11/02/2012
Inspection Date: 11/24/2009
Violation Code: 6HV0229

PALOMAR MEDICAL CENTER (Continued) **S106061187**

Violation: HW CONTAINERS NOT INSPECTED WEEKLY
Violation Citation: Failed to conduct weekly inspections. CFR 265.174
Activity: ACTIVE

Permit Number: 114230
Update Date: 11/02/2012
Inspection Date: 11/24/2009
Violation Code: 6HV0301
Violation: HAZWASTE:UNAUTHORIZED DISPOSAL
Violation Citation: Disposal or causing the disposal of hazardous waste to an unauthorized point (ground, storm drain, sewer system, trash, or air). HSC 25189.5(a) or 25189(d)
Activity: ACTIVE

Permit Number: 114230
Update Date: 11/02/2012
Inspection Date: 07/19/2012
Violation Code: 6HV3105
Violation: NO CURRENT FINANCIAL RESPONSIBILITY
Violation Citation: Current evidence of financial responsibility not available. 25292.2(a), 25299.33; 2809
Activity: ACTIVE

Permit Number: 114230
Update Date: 11/02/2012
Inspection Date: 09/19/2007
Violation Code: 6HV3105
Violation: NO CURRENT FINANCIAL RESPONSIBILITY
Violation Citation: Current evidence of financial responsibility not available. 25292.2(a), 25299.33; 2809
Activity: ACTIVE

Permit Number: 114230
Update Date: 11/02/2012
Inspection Date: 09/19/2007
Violation Code: 6HV3192
Violation: NO D.O INSPECTION/INCOMPL;NO REPORTS
Violation Citation: Designated Operator monthly inspection not conducted or incomplete; or DO inspection reports not onsite 2715 (c)(d)(e)
Activity: ACTIVE

Permit Number: 114230
Update Date: 11/02/2012
Inspection Date: 09/19/2007
Violation Code: 6HV0138
Violation: NO TSDF SIGNED MANIFEST ONSITE
Violation Citation: Generator has not maintained the required signed copy of the hazardous waste manifest from the TSD facility on site for review. CCR 66262.40(a)
Activity: ACTIVE

Permit Number: 114230
Update Date: 11/02/2012
Inspection Date: 09/19/2007
Violation Code: 6HV4209
Violation: NO GENERATOR'S INFO ON RED BAGS/SHARPS
Violation Citation: Red bags, sharps containers not labeled with generator's name,

PALOMAR MEDICAL CENTER (Continued) **S106061187**

	address, and phone number. 68.1205
Activity:	ACTIVE
Permit Number:	114230
Update Date:	11/02/2012
Inspection Date:	09/19/2007
Violation Code:	6HV4211
Violation:	RED BAGS NOT TIED OFF
Violation Citation:	Red bags not tied-off to prevent leakage or expulsion of contents during handling and storage. 118280(a)
Activity:	ACTIVE
Permit Number:	114230
Update Date:	11/02/2012
Inspection Date:	09/19/2007
Violation Code:	6HV4351
Violation:	LQG:MWMP NOT SUBMITTED TO HMD
Violation Citation:	Medical Waste Management Plan has not been submitted to County HMD (Initial Submission/updates)(LQG). 117960, 117970
Activity:	ACTIVE
Permit Number:	114230
Update Date:	11/02/2012
Inspection Date:	09/19/2007
Violation Code:	6HV4402
Violation:	CHEMOWASTE NOT PROPERLY LABELED
Violation Citation:	Generator did not properly label container holding chemotherapy waste with the words -chemotherapy waste- or other approved markings on the lid and sides. 118275(e)
Activity:	ACTIVE
Permit Number:	114230
Update Date:	11/02/2012
Inspection Date:	09/19/2007
Violation Code:	6HV4423
Violation:	PHARM WASTE >90 DAYS ONSITE
Violation Citation:	Storage time exceeded for pharmaceutical waste, greater than 90 days when container is full, or stored longer than one year (max. allowable time). 118280(e)
Activity:	ACTIVE
Permit Number:	114230
Update Date:	11/02/2012
Inspection Date:	07/19/2012
Violation Code:	6HV3193
Violation:	NO TRAINING/RECORD INCOMPLETE-NOT ONSITE
Violation Citation:	Facility employee(s) are not trained, training records are incomplete, and/or not onsite. 2715(f)
Activity:	ACTIVE
Permit Number:	114230
Update Date:	11/02/2012
Inspection Date:	07/19/2012
Violation Code:	6HV3192
Violation:	NO D.O INSPECTION/INCOMPL;NO REPORTS
Violation Citation:	Designated Operator monthly inspection not conducted or incomplete; or DO inspection reports not onsite 2715 (c)(d)(e)

PALOMAR MEDICAL CENTER (Continued) **S106061187**

Activity: ACTIVE

Permit Number: 114230
Update Date: 11/02/2012
Inspection Date: 07/19/2012
Violation Code: 6HV4209
Violation: NO GENERATOR'S INFO ON RED BAGS/SHARPS
Violation Citation: Red bags, sharps containers not labeled with generator's name, address, and phone number. 68.1205
Activity: ACTIVE

Permit Number: 114230
Update Date: 11/02/2012
Inspection Date: 07/19/2012
Violation Code: 6HV4351
Violation: LQG:MWMP NOT SUBMITTED TO HMD
Violation Citation: Medical Waste Management Plan has not been submitted to County HMD (Initial Submission/updates)(LQG). 117960, 117970
Activity: ACTIVE

Permit Number: 114230
Update Date: 11/02/2012
Inspection Date: 07/19/2012
Violation Code: 6HV0221
Violation: DID NOT COMPLY W/SATELLITE REGS.
Violation Citation: Failed to comply with satellite regulations. 66262.34(e)
Activity: ACTIVE

Permit Number: 114230
Update Date: 11/02/2012
Inspection Date: 07/19/2012
Violation Code: 6HV0238
Violation: FAILED TO MANAGE UW IN A MANNER TO PREVE
Violation Citation: Failed to manage UW in a manner to prevent release(s) to the environment. 66273.33 & 66273.33.5
Activity: ACTIVE

Permit Number: 114230
Update Date: 11/02/2012
Inspection Date: 07/19/2012
Violation Code: 6HV0239
Violation: Failed to properly label or mark UW (non
Violation Citation: Failed to properly label or mark US (non-CESQUWG). 66273.34
Activity: ACTIVE

Permit Number: 114230
Update Date: 11/02/2012
Inspection Date: 07/19/2012
Violation Code: 6HV0225
Violation: ACCUMULATED HW>180 OR >270 DAYS
Violation Citation: Accumulated waste too long (>180 or 270 days). 66262.34(d), CFR 262.34(e)&(f), &/or 25201(a) [>90 days for AHW waste]
Activity: ACTIVE

Permit Number: 114230
Update Date: 11/02/2012
Inspection Date: 07/19/2012

PALOMAR MEDICAL CENTER (Continued) **S106061187**

Violation Code: 6HV0227
Violation: HAZWASTE TANK/CONTAINER W/O LABEL/DATE
Violation Citation: Failed to properly label/date hazardous waste container &/or tank. 66262.34(f)
Activity: ACTIVE

Permit Number: 114230
Update Date: 11/02/2012
Inspection Date: 07/19/2012
Violation Code: 6HV0232
Violation: HW CONTAINER IN POOR CONDITION
Violation Citation: Waste accumulated in a container in poor condition. CFR 265.171
Activity: ACTIVE

Permit Number: 114230
Update Date: 11/02/2012
Inspection Date: 07/19/2012
Violation Code: 6HV0407
Violation: EMPLOYEE TRAINING NOT ADEQUATE
Violation Citation: Employee training program for small quantity generator of hazardous waste is inadequate. CFR 262.34(d)(5)(iii)
Activity: ACTIVE

Permit Number: 114230
Update Date: 11/02/2012
Inspection Date: 06/23/2011
Violation Code: 6HV3191
Violation: NO D.O. CERT/NOTIFICATION/CHANGE
Violation Citation: Designated Operator Notification/Change form not submitted and/or D.O. not ICC certified. 2715 (a)(b)
Activity: ACTIVE

Permit Number: 114230
Update Date: 11/02/2012
Inspection Date: 06/23/2011
Violation Code: 6HV3193
Violation: NO TRAINING/RECORD INCOMPLETE-NOT ONSITE
Violation Citation: Facility employee(s) are not trained, training records are incomplete, and/or not onsite. 2715(f)
Activity: ACTIVE

Permit Number: 114230
Update Date: 11/02/2012
Inspection Date: 06/23/2011
Violation Code: 6HV4209
Violation: NO GENERATOR'S INFO ON RED BAGS/SHARPS
Violation Citation: Red bags, sharps containers not labeled with generator's name, address, and phone number. 68.1205
Activity: ACTIVE

Permit Number: 114230
Update Date: 11/02/2012
Inspection Date: 06/23/2011
Violation Code: 6HV4212
Violation: RED BAGS NOT CONTAINERIZED
Violation Citation: Did not containerize and place red bags in rigid, leak resistant, and covered containers or bins. 118280(b)

PALOMAR MEDICAL CENTER (Continued) **S106061187**

Activity: ACTIVE

Permit Number: 114230
Update Date: 11/02/2012
Inspection Date: 06/23/2011
Violation Code: 6HV4312
Violation: LQHETRACK DOCS NOT KEPT 3 YRS.
Violation Citation: Medical Waste tracking documents/logs not maintained for 3 years for Limited Quantity Hauling Exemption(LQHE). 118040(a)
Activity: ACTIVE

Permit Number: 114230
Update Date: 11/02/2012
Inspection Date: 06/23/2011
Violation Code: 6HV4351
Violation: LQG:MWMP NOT SUBMITTED TO HMD
Violation Citation: Medical Waste Management Plan has not been submitted to County HMD (Initial Submission/updates)(LQG). 117960, 117970
Activity: ACTIVE

Permit Number: 114230
Update Date: 11/02/2012
Inspection Date: 06/23/2011
Violation Code: 6HV4402
Violation: CHEMOWASTE NOT PROPERLY LABELED
Violation Citation: Generator did not properly label container holding chemotherapy waste with the words -chemotherapy waste- or other approved markings on the lid and sides. 118275(e)
Activity: ACTIVE

Permit Number: 114230
Update Date: 11/02/2012
Inspection Date: 06/23/2011
Violation Code: 6HV4422
Violation: PHARM WASTE NOT PROPERLY LABELED
Violation Citation: Generator did not properly label container holding pharmaceutical waste with the words -incineration only- or other approved markings on the lid and side. 118275(g)
Activity: ACTIVE

Permit Number: 114230
Update Date: 11/02/2012
Inspection Date: 06/23/2011
Violation Code: 6HV0227
Violation: HAZWASTE TANK/CONTAINER W/O LABEL/DATE
Violation Citation: Failed to properly label/date hazardous waste container &/or tank. 66262.34(f)
Activity: ACTIVE

Permit Number: 114230
Update Date: 11/02/2012
Inspection Date: 06/23/2011
Violation Code: 6HV0407
Violation: EMPLOYEE TRAINING NOT ADEQUATE
Violation Citation: Employee training program for small quantity generator of hazardous waste is inadequate. CFR 262.34(d)(5)(iii)
Activity: ACTIVE

PALOMAR MEDICAL CENTER (Continued) **S106061187**

Permit Number:	114230
Update Date:	11/02/2012
Inspection Date:	11/10/2008
Violation Code:	6HV0227
Violation:	HAZWASTE TANK/CONTAINER W/O LABEL/DATE
Violation Citation:	Failed to properly label/date hazardous waste container &/or tank. 66262.34(f)
Activity:	ACTIVE

Permit Number:	114230
Update Date:	11/02/2012
Inspection Date:	11/10/2008
Violation Code:	6HV0224
Violation:	MISMANAGED EMPTY CONTAINERS >5GALS.
Violation Citation:	Failed to mark date on empty container larger than 5 gallons and/or manage it within one year. 66261.7(e) & (f).
Activity:	ACTIVE

Permit Number:	114230
Update Date:	11/02/2012
Inspection Date:	11/10/2008
Violation Code:	6HV0133
Violation:	MANIFEST COPY NOT SENT TO DTSC
Violation Citation:	Generator of hazardous waste has not sent the appropriate copy of the manifest to DTSC/Cal-EPA. CCR 66262.23(a)(4)
Activity:	ACTIVE

Permit Number:	114230
Update Date:	11/02/2012
Inspection Date:	11/10/2008
Violation Code:	6HV0234
Violation:	FACILITY NOT OPERATED TO MINIM. RELEASE
Violation Citation:	Did not maintain &/or operate facility to prevent release or fire. CFR 265.31
Activity:	ACTIVE

Permit Number:	114230
Update Date:	11/02/2012
Inspection Date:	11/10/2008
Violation Code:	6HV0216
Violation:	HAZMATS WITHOUT PROPER LABELS
Violation Citation:	Hazardous materials have not been adequately labeled within 10 days & are now declared hazardous waste. HSC 25124(b)(3)(A) & 66262.34(f)
Activity:	ACTIVE

Permit Number:	114230
Update Date:	11/02/2012
Inspection Date:	11/10/2008
Violation Code:	6HV4209
Violation:	NO GENERATOR'S INFO ON RED BAGS/SHARPS
Violation Citation:	Red bags, sharps containers not labeled with generator's name, address, and phone number. 68.1205
Activity:	ACTIVE

Permit Number:	114230
Update Date:	11/02/2012
Inspection Date:	11/10/2008

PALOMAR MEDICAL CENTER (Continued) **S106061187**

Violation Code:	6HV4351
Violation:	LQG:MWMP NOT SUBMITTED TO HMD
Violation Citation:	Medical Waste Management Plan has not been submitted to County HMD (Initial Submission/updates)(LQG). 117960, 117970
Activity:	ACTIVE
Permit Number:	114230
Update Date:	11/02/2012
Inspection Date:	11/10/2008
Violation Code:	6HV4202
Violation:	MED WASTE NO SEGREGATED AT POINT OF ORIG
Violation Citation:	Medical waste was not separated from other waste at the point of origin. 118275
Activity:	ACTIVE
Permit Number:	114230
Update Date:	11/02/2012
Inspection Date:	11/10/2008
Violation Code:	6HV4212
Violation:	RED BAGS NOT CONTAINERIZED
Violation Citation:	Did not containerize and place red bags in rigid, leak resistant, and covered containers or bins. 118280(b)
Activity:	ACTIVE

UST:

UST Name:	UNDERGROUND TANK 114230 T001
Last Update:	2012-11-02 14:17:38
Permit Number:	114230
Tank Type:	UNKNOWN
Additional Id:	(2)
Capacity Gallons:	5000
UST Contents:	DIESEL
Other Content Info:	DIESEL
Reg Status:	REMOVED
Remove Close Date:	1986-11-08 00:00:00
Year Installed:	1958-01-01 00:00:00
Pipe Type:	Not reported
Delivery System:	Not reported
Monitor Code:	90
UST Monitor Method:	NO MONITORING ALTERNATIVE SELECTED. VERIFY AND ENTER MONITORING ALTERNATIVE DURING INSPECTION.
UST Name:	UNDERGROUND TANK 114230 T002
Last Update:	2012-11-02 14:17:38
Permit Number:	114230
Tank Type:	UNKNOWN
Additional Id:	(1)
Capacity Gallons:	5000
UST Contents:	DIESEL
Other Content Info:	DIESEL
Reg Status:	REMOVED
Remove Close Date:	1986-11-08 00:00:00
Year Installed:	1968-01-01 00:00:00
Pipe Type:	Not reported
Delivery System:	Not reported
Monitor Code:	90
UST Monitor Method:	NO MONITORING ALTERNATIVE SELECTED. VERIFY AND ENTER MONITORING

PALOMAR MEDICAL CENTER (Continued) **S106061187**

ALTERNATIVE DURING INSPECTION.

UST Name:	UNDERGROUND TANK 114230 T003
Last Update:	2012-11-02 14:17:38
Permit Number:	114230
Tank Type:	UNKNOWN
Additional Id:	(3)
Capacity Gallons:	6000
UST Contents:	DIESEL
Other Content Info:	DIESEL
Reg Status:	REMOVED
Remove Close Date:	1986-11-08 00:00:00
Year Installed:	1958-01-01 00:00:00
Pipe Type:	Not reported
Delivery System:	Not reported
Monitor Code:	90
UST Monitor Method:	NO MONITORING ALTERNATIVE SELECTED. VERIFY AND ENTER MONITORING ALTERNATIVE DURING INSPECTION.

UST Name:	UNDERGROUND TANK 114230 T004
Last Update:	2012-11-02 14:17:38
Permit Number:	114230
Tank Type:	DOUBLE WALL
Additional Id:	3 DIESEL, RT2347, RT5069
Capacity Gallons:	10000
UST Contents:	DIESEL
Other Content Info:	DIESEL
Reg Status:	ACTIVE
Remove Close Date:	Not reported
Year Installed:	1987-01-01 00:00:00
Pipe Type:	DOUBLE WALL
Delivery System:	SUCTION
Monitor Code:	21
UST Monitor Method:	DW TANK DW SUCTION AND/ OR GRAVITY PIPING WITH INTERSTITIAL MONITORS: INTERSTITIAL.

UST Name:	UNDERGROUND TANK 114230 T005
Last Update:	2012-11-02 14:17:38
Permit Number:	114230
Tank Type:	DOUBLE WALL
Additional Id:	4 DIESEL, RT2347
Capacity Gallons:	3000
UST Contents:	DIESEL
Other Content Info:	DIESEL
Reg Status:	ACTIVE
Remove Close Date:	Not reported
Year Installed:	1987-01-01 00:00:00
Pipe Type:	DOUBLE WALL
Delivery System:	SUCTION
Monitor Code:	21
UST Monitor Method:	DW TANK DW SUCTION AND/ OR GRAVITY PIPING WITH INTERSTITIAL MONITORS: INTERSTITIAL.

UST Name:	UNDERGROUND TANK 114230 T006
Last Update:	2012-11-02 14:17:38
Permit Number:	114230
Tank Type:	DOUBLE WALL

PALOMAR MEDICAL CENTER (Continued) **S106061187**

Additional Id:	00006
Capacity Gallons:	550
UST Contents:	Not reported
Other Content Info:	WASTE OIL
Reg Status:	REMOVED
Remove Close Date:	1999-12-16 00:00:00
Year Installed:	1986-01-01 00:00:00
Pipe Type:	SINGLE WALL
Delivery System:	GRAVITY
Monitor Code:	21
UST Monitor Method:	DW TANK DW SUCTION AND/ OR GRAVITY PIPING WITH INTERSTITIAL MONITORS: INTERSTITIAL.

Permit Number:	114230
Business Type:	6HK65
EPA Id Number:	CAD073379026
APN:	229-450-06-00
Last HMMD Inspection:	07/19/2012
Facility Telephone:	760-739-3000
Permit Status:	OPEN
Permit Expiration:	09/30/2013
Date Last Updated:	11/02/2012
Facility Owner:	PALOMAR POMERADO
Facility Address:	15255 E INNOVATION DR #203
Facility City:	SAN DIEGO
Facility State:	CA
Facility Zip:	92028-
UST Owner:	PALOMAR POMERADO HOSPITAL DIST
Handle Regulated Hazmat:	Y
Own Or Operate UST:	Y
Subject To APSA:	Not reported
Generate Haz Waste:	Y
Treat Haz Waste:	Y
Generate Medical Waste:	Not reported

IAP:

Permit Number:	114230
Update Date:	11/02/2012
Case Number:	124-38-9
Name:	CARBON DIOXIDE (1 AB + OTHER)
Other Information:	Not reported
Material Waste:	Material
Hazardous Categories 1:	PRESSURE RELEASE
Hazardous Categories 2:	ACUTE

Permit Number:	114230
Update Date:	11/02/2012
Case Number:	Not reported
Name:	CARBON DIOXIDE 5%, HYDROGEN 10%, NITROGEN 85%
Other Information:	Not reported
Material Waste:	Material
Hazardous Categories 1:	PRESSURE RELEASE
Hazardous Categories 2:	Not reported

Permit Number:	114230
Update Date:	11/02/2012
Case Number:	7727-37-9

PALOMAR MEDICAL CENTER (Continued) **S106061187**

Name:	COMPRESSED AIR
Other Information:	Not reported
Material Waste:	Material
Hazardous Categories 1:	PRESSURE RELEASE
Hazardous Categories 2:	Not reported

Permit Number:	114230
Update Date:	11/02/2012
Case Number:	108-91-8
Name:	CYCLOHEXYLAMINE 40%: TRIDENT 3502
Other Information:	Not reported
Material Waste:	Material
Hazardous Categories 1:	ACUTE
Hazardous Categories 2:	CHRONIC

Permit Number:	114230
Update Date:	11/02/2012
Case Number:	684-76-346
Name:	DIESEL
Other Information:	UNDERGROUND TANK 114230 T004 DIESEL
Material Waste:	Material
Hazardous Categories 1:	FIRE
Hazardous Categories 2:	Not reported

Permit Number:	114230
Update Date:	11/02/2012
Case Number:	684-76-346
Name:	DIESEL
Other Information:	UNDERGROUND TANK 114230 T005 DIESEL
Material Waste:	Material
Hazardous Categories 1:	FIRE
Hazardous Categories 2:	Not reported

Permit Number:	114230
Update Date:	11/02/2012
Case Number:	50-00-0
Name:	FORMALDEHYDE 37%, FORMALIN 10%,
Other Information:	FORMALIN WITH ZINC SULFATE BOFFERED 10%
Material Waste:	Material
Hazardous Categories 1:	ACUTE
Hazardous Categories 2:	CHRONIC

Permit Number:	114230
Update Date:	11/02/2012
Case Number:	7440-59-7
Name:	HELIUM, COMPRESSED GAS
Other Information:	Not reported
Material Waste:	Material
Hazardous Categories 1:	PRESSURE RELEASE
Hazardous Categories 2:	Not reported

Permit Number:	114230
Update Date:	11/02/2012
Case Number:	1647-01-0
Name:	HYDROCHLORIC ACID, 50%
Other Information:	SB100
Material Waste:	Material

PALOMAR MEDICAL CENTER (Continued) **S106061187**

Hazardous Categories 1: REACTIVE
Hazardous Categories 2: ACUTE

Permit Number: 114230
Update Date: 11/02/2012
Case Number: 7782-44-7
Name: LIQUID OXYGEN (LOX) 2 TANKS350 GAL & 6000 GAL
Other Information: Not reported
Material Waste: Material
Hazardous Categories 1: PRESSURE RELEASE
Hazardous Categories 2: Not reported

Permit Number: 114230
Update Date: 11/02/2012
Case Number: 7727-37-9
Name: NITROGEN (N2) COMPRESSED GAS
Other Information: Not reported
Material Waste: Material
Hazardous Categories 1: PRESSURE RELEASE
Hazardous Categories 2: ACUTE

Permit Number: 114230
Update Date: 11/02/2012
Case Number: 10102-43-9
Name: NITROUS OXIDE (N2O), COMPRESSED GAS
Other Information: Not reported
Material Waste: Material
Hazardous Categories 1: PRESSURE RELEASE
Hazardous Categories 2: Not reported

Permit Number: 114230
Update Date: 11/02/2012
Case Number: 8002-05-9
Name: OIL - LUBRICATING, GENERATOR
Other Information: Not reported
Material Waste: Material
Hazardous Categories 1: ACUTE
Hazardous Categories 2: Not reported

Permit Number: 114230
Update Date: 11/02/2012
Case Number: 7782-44-7
Name: OXYGEN (02) COMPRESSED GAS
Other Information: Not reported
Material Waste: Material
Hazardous Categories 1: PRESSURE RELEASE
Hazardous Categories 2: Not reported

Permit Number: 114230
Update Date: 11/02/2012
Case Number: 26099-09-2
Name: POLYMALLIC ACID: TRIDENT 6026
Other Information: Not reported
Material Waste: Material
Hazardous Categories 1: CHRONIC
Hazardous Categories 2: Not reported

PALOMAR MEDICAL CENTER (Continued) **S106061187**

Permit Number: 114230
Update Date: 11/02/2012
Case Number: 1310-73-2
Name: SODIUM HYDROXIDE: TRIDENT 1102
Other Information: Not reported
Material Waste: Material
Hazardous Categories 1: CHRONIC
Hazardous Categories 2: Not reported

Permit Number: 114230
Update Date: 11/02/2012
Case Number: 7681-57-7
Name: SODIUM METABISULFATE: TRIDENT 2002
Other Information: Not reported
Material Waste: Material
Hazardous Categories 1: CHRONIC
Hazardous Categories 2: Not reported

Permit Number: 114230
Update Date: 11/02/2012
Case Number: 7632-00-0
Name: SODIUM NITRATE: TRIDENT 5207- CLOSED LOOP
Other Information: Not reported
Material Waste: Material
Hazardous Categories 1: CHRONIC
Hazardous Categories 2: Not reported

Permit Number: 114230
Update Date: 11/02/2012
Case Number: 7664-93-9
Name: SULFURIC ACID - 93%
Other Information: Not reported
Material Waste: Material
Hazardous Categories 1: EXTREMELY HAZARDOUS
Hazardous Categories 2: Not reported

Permit Number: 114230
Update Date: 11/02/2012
Case Number: Not reported
Name: WASTE 133 AQUEOUS SOL'N W/ 10% ORG RESID
Other Information: ANTIFREEZE
Material Waste: Waste
Hazardous Categories 1: Not reported
Hazardous Categories 2: Not reported

Permit Number: 114230
Update Date: 11/02/2012
Case Number: Not reported
Name: WASTE 134 AQUEOUS SOL'N W/LESS 10% ORG
Other Information: OILY WATER
Material Waste: Waste
Hazardous Categories 1: Not reported
Hazardous Categories 2: Not reported

Permit Number: 114230
Update Date: 11/02/2012
Case Number: Not reported

PALOMAR MEDICAL CENTER (Continued) **S106061187**

Name: WASTE 135 UNSPECIFIED AQUEOUS SOL'N
Other Information: SODIUM AZIDE
Material Waste: Waste
Hazardous Categories 1: Not reported
Hazardous Categories 2: Not reported

Permit Number: 114230
Update Date: 11/02/2012
Case Number: Not reported
Name: WASTE 141 OFF-SPEC,AGED,SURPL INORGANICS
Other Information: H2SO4 (D002)
Material Waste: Waste
Hazardous Categories 1: Not reported
Hazardous Categories 2: Not reported

Permit Number: 114230
Update Date: 11/02/2012
Case Number: Not reported
Name: WASTE 141 OFF-SPEC,AGED,SURPL INORGANICS
Other Information: HCl (D002)
Material Waste: Waste
Hazardous Categories 1: Not reported
Hazardous Categories 2: Not reported

Permit Number: 114230
Update Date: 11/02/2012
Case Number: Not reported
Name: WASTE 151 ASBESTOS CONTAINING WASTE
Other Information: ASBESTOS
Material Waste: Waste
Hazardous Categories 1: Not reported
Hazardous Categories 2: Not reported

Permit Number: 114230
Update Date: 11/02/2012
Case Number: Not reported
Name: WASTE 214 UNSPEC SOLVENT MIXTURE
Other Information: WASTE ALCOHOL & FORMALIN, XYLENE
Material Waste: Waste
Hazardous Categories 1: Not reported
Hazardous Categories 2: Not reported

Permit Number: 114230
Update Date: 11/02/2012
Case Number: Not reported
Name: WASTE 221 WASTE OIL & MIXED OIL
Other Information: WASTE OIL FROM GENERATORS
Material Waste: Waste
Hazardous Categories 1: Not reported
Hazardous Categories 2: Not reported

Permit Number: 114230
Update Date: 11/02/2012
Case Number: Not reported
Name: WASTE 311 PHARMACEUTICAL WASTE
Other Information: PHARMCUTCL WASTE, NON-RCRA
Material Waste: Waste

PALOMAR MEDICAL CENTER (Continued) **S106061187**

Hazardous Categories 1: Not reported
Hazardous Categories 2: Not reported

Permit Number: 114230
Update Date: 11/02/2012
Case Number: Not reported
Name: WASTE 311 PHARMACEUTICAL WASTE
Other Information: RCRA PHARMACEUTICAL WASTE
Material Waste: Waste
Hazardous Categories 1: Not reported
Hazardous Categories 2: Not reported

Permit Number: 114230
Update Date: 11/02/2012
Case Number: Not reported
Name: WASTE 311 PHARMACEUTICAL WASTE*
Other Information: BULK CHEMO
Material Waste: Waste
Hazardous Categories 1: Not reported
Hazardous Categories 2: Not reported

Permit Number: 114230
Update Date: 11/02/2012
Case Number: Not reported
Name: WASTE 331 OFF-SPEC,AGED,SURPLUS ORGANICS
Other Information: IPA/TUOLENE
Material Waste: Waste
Hazardous Categories 1: Not reported
Hazardous Categories 2: Not reported

Permit Number: 114230
Update Date: 11/02/2012
Case Number: Not reported
Name: WASTE 331 OFF-SPEC,AGED,SURPLUS ORGANICS
Other Information: PAINT
Material Waste: Waste
Hazardous Categories 1: Not reported
Hazardous Categories 2: Not reported

Permit Number: 114230
Update Date: 11/02/2012
Case Number: Not reported
Name: WASTE 343 UNSPEC ORGANIC LIQUID MIXTURE
Other Information: FORMALIN
Material Waste: Waste
Hazardous Categories 1: Not reported
Hazardous Categories 2: Not reported

Permit Number: 114230
Update Date: 11/02/2012
Case Number: Not reported
Name: WASTE 352 ORGANIC SOLIDS (OTHER)
Other Information: OILY PADS/RAGS
Material Waste: Waste
Hazardous Categories 1: Not reported
Hazardous Categories 2: Not reported

PALOMAR MEDICAL CENTER (Continued) **S106061187**

Permit Number: 114230
Update Date: 11/02/2012
Case Number: Not reported
Name: WASTE 444 USED BATTERIES
Other Information: ALKALINE BATTERIES
Material Waste: Waste
Hazardous Categories 1: Not reported
Hazardous Categories 2: Not reported

Permit Number: 114230
Update Date: 11/02/2012
Case Number: Not reported
Name: WASTE 551 LABORATORY WASTE CHEMICALS
Other Information: FLAMMABLE LIQUIDS
Material Waste: Waste
Hazardous Categories 1: Not reported
Hazardous Categories 2: Not reported

Permit Number: 114230
Update Date: 11/02/2012
Case Number: Not reported
Name: WASTE 888 USED OIL FILTERS
Other Information: USED OIL FILTERS
Material Waste: Waste
Hazardous Categories 1: Not reported
Hazardous Categories 2: Not reported

Permit Number: 114230
Update Date: 11/02/2012
Case Number: Not reported
Name: WASTE 901 INFECTIOUS WASTE, GENERAL
Other Information: RED BAGS
Material Waste: Waste
Hazardous Categories 1: Not reported
Hazardous Categories 2: Not reported

Permit Number: 114230
Update Date: 11/02/2012
Case Number: Not reported
Name: WASTE 902 INFECTIOUS WASTE, SHARPS
Other Information: SHARPS
Material Waste: Waste
Hazardous Categories 1: Not reported
Hazardous Categories 2: Not reported

Permit Number: 114230
Update Date: 11/02/2012
Case Number: Not reported
Name: WASTE 903 INF WST,TISSUE/ANAT. REMAINS
Other Information: PATHOLOGY & PLACENTAS
Material Waste: Waste
Hazardous Categories 1: Not reported
Hazardous Categories 2: Not reported

Permit Number: 114230
Update Date: 11/02/2012
Case Number: Not reported

PALOMAR MEDICAL CENTER (Continued) **S106061187**

Name: WASTE 904 INFECTIOUS WST,CHEMOTHERAPY
Other Information: TRACE V CHEMO WASTE
Material Waste: Waste
Hazardous Categories 1: Not reported
Hazardous Categories 2: Not reported

Permit Number: 114230
Update Date: 11/02/2012
Case Number: Not reported
Name: WASTE 905 INFECTIOUS WASTE, LAB
Other Information: LAB CULTURES
Material Waste: Waste
Hazardous Categories 1: Not reported
Hazardous Categories 2: Not reported

VAP:

Permit Number: 114230
Update Date: 11/02/2012
Inspection Date: 09/28/2004
Violation Code: 6HV0202
Violation: WASTE CONTAINER W/O LABELS
Violation Citation: Hazardous waste containers &/or tanks are missing labels, accumulation date and/or are improperly labeled. CCR 66262.34(a)(2); 66262.34(a)(3) & 66262.34(f)
Activity: ACTIVE

Permit Number: 114230
Update Date: 11/02/2012
Inspection Date: 09/28/2004
Violation Code: 6HV4421
Violation: PHARM WASTE NOT SEGREGATED
Violation Citation: Generator did not segregate pharmaceutical waste from other medical waste. 118275(g)
Activity: ACTIVE

Permit Number: 114230
Update Date: 11/02/2012
Inspection Date: 11/24/2009
Violation Code: 6HV0227
Violation: HAZWASTE TANK/CONTAINER W/O LABEL/DATE
Violation Citation: Failed to properly label/date hazardous waste container &/or tank. 66262.34(f)
Activity: ACTIVE

Permit Number: 114230
Update Date: 11/02/2012
Inspection Date: 11/24/2009
Violation Code: 6HV0225
Violation: ACCUMULATED HW>180 OR >270 DAYS
Violation Citation: Accumulated waste too long (>180 or 270 days). 66262.34(d), CFR 262.34(e)&(f), &/or 25201(a) [>90 days for AHW waste]
Activity: ACTIVE

Permit Number: 114230
Update Date: 11/02/2012
Inspection Date: 11/24/2009
Violation Code: 6HV4209

PALOMAR MEDICAL CENTER (Continued) **S106061187**

Violation: NO GENERATOR'S INFO ON RED BAGS/SHARPS
Violation Citation: Red bags, sharps containers not labeled with generator's name, address, and phone number. 68.1205
Activity: ACTIVE

Permit Number: 114230
Update Date: 11/02/2012
Inspection Date: 11/24/2009
Violation Code: 6HV4306
Violation: FULL SHARPS STORED > 30 DAYS AT >0C
Violation Citation: Storage time exceeded for full sharps container(s), stored greater than 30 days at greater than 0C room temperatures. 118285(c)
Activity: ACTIVE

Permit Number: 114230
Update Date: 11/02/2012
Inspection Date: 11/24/2009
Violation Code: 6HV0228
Violation: CONTAINER NOT KEPT CLOSED
Violation Citation: Failed to keep container closed. CFR 265.173
Activity: ACTIVE

Permit Number: 114230
Update Date: 11/02/2012
Inspection Date: 11/24/2009
Violation Code: 6HV0138
Violation: NO TSDF SIGNED MANIFEST ONSITE
Violation Citation: Generator has not maintained the required signed copy of the hazardous waste manifest from the TSD facility on site for review. CCR 66262.40(a)
Activity: ACTIVE

Permit Number: 114230
Update Date: 11/02/2012
Inspection Date: 11/24/2009
Violation Code: 6HV4353
Violation: LQG:NO MW DISPOSAL RECORDS FOR 3 YRS
Violation Citation: Generator did not retain on file disposal receipts and/or tracking documents for waste shipped offsite for at least 3 years (LQG). 117975
Activity: ACTIVE

Permit Number: 114230
Update Date: 11/02/2012
Inspection Date: 11/24/2009
Violation Code: 6HV3105
Violation: NO CURRENT FINANCIAL RESPONSIBILITY
Violation Citation: Current evidence of financial responsibility not available. 25292.2(a), 25299.33; 2809
Activity: ACTIVE

Permit Number: 114230
Update Date: 11/02/2012
Inspection Date: 11/24/2009
Violation Code: 6HV0229
Violation: HW CONTAINERS NOT INSPECTED WEEKLY
Violation Citation: Failed to conduct weekly inspections. CFR 265.174
Activity: ACTIVE

PALOMAR MEDICAL CENTER (Continued) **S106061187**

Permit Number:	114230
Update Date:	11/02/2012
Inspection Date:	11/24/2009
Violation Code:	6HV0301
Violation:	HAZWASTE:UNAUTHORIZED DISPOSAL
Violation Citation:	Disposal or causing the disposal of hazardous waste to an unauthorized point (ground, storm drain, sewer system, trash, or air). HSC 25189.5(a) or 25189(d)
Activity:	ACTIVE

Permit Number:	114230
Update Date:	11/02/2012
Inspection Date:	07/19/2012
Violation Code:	6HV3105
Violation:	NO CURRENT FINANCIAL RESPONSIBILITY
Violation Citation:	Current evidence of financial responsibility not available. 25292.2(a), 25299.33; 2809
Activity:	ACTIVE

Permit Number:	114230
Update Date:	11/02/2012
Inspection Date:	09/19/2007
Violation Code:	6HV3105
Violation:	NO CURRENT FINANCIAL RESPONSIBILITY
Violation Citation:	Current evidence of financial responsibility not available. 25292.2(a), 25299.33; 2809
Activity:	ACTIVE

Permit Number:	114230
Update Date:	11/02/2012
Inspection Date:	09/19/2007
Violation Code:	6HV3192
Violation:	NO D.O INSPECTION/INCOMPL;NO REPORTS
Violation Citation:	Designated Operator monthly inspection not conducted or incomplete; or DO inspection reports not onsite 2715 (c)(d)(e)
Activity:	ACTIVE

Permit Number:	114230
Update Date:	11/02/2012
Inspection Date:	09/19/2007
Violation Code:	6HV0138
Violation:	NO TSDF SIGNED MANIFEST ONSITE
Violation Citation:	Generator has not maintained the required signed copy of the hazardous waste manifest from the TSD facility on site for review. CCR 66262.40(a)
Activity:	ACTIVE

Permit Number:	114230
Update Date:	11/02/2012
Inspection Date:	09/19/2007
Violation Code:	6HV4209
Violation:	NO GENERATOR'S INFO ON RED BAGS/SHARPS
Violation Citation:	Red bags, sharps containers not labeled with generator's name, address, and phone number. 68.1205
Activity:	ACTIVE

Permit Number:	114230

PALOMAR MEDICAL CENTER (Continued) **S106061187**

Update Date: 11/02/2012
Inspection Date: 09/19/2007
Violation Code: 6HV4211
Violation: RED BAGS NOT TIED OFF
Violation Citation: Red bags not tied-off to prevent leakage or expulsion of contents during handling and storage. 118280(a)
Activity: ACTIVE

Permit Number: 114230
Update Date: 11/02/2012
Inspection Date: 09/19/2007
Violation Code: 6HV4351
Violation: LQG:MWMP NOT SUBMITTED TO HMD
Violation Citation: Medical Waste Management Plan has not been submitted to County HMD (Initial Submission/updates)(LQG). 117960, 117970
Activity: ACTIVE

Permit Number: 114230
Update Date: 11/02/2012
Inspection Date: 09/19/2007
Violation Code: 6HV4402
Violation: CHEMOWASTE NOT PROPERLY LABELED
Violation Citation: Generator did not properly label container holding chemotherapy waste with the words -chemotherapy waste- or other approved markings on the lid and sides. 118275(e)
Activity: ACTIVE

Permit Number: 114230
Update Date: 11/02/2012
Inspection Date: 09/19/2007
Violation Code: 6HV4423
Violation: PHARM WASTE >90 DAYS ONSITE
Violation Citation: Storage time exceeded for pharmaceutical waste, greater than 90 days when container is full, or stored longer than one year (max. allowable time). 118280(e)
Activity: ACTIVE

Permit Number: 114230
Update Date: 11/02/2012
Inspection Date: 07/19/2012
Violation Code: 6HV3193
Violation: NO TRAINING/RECORD INCOMPLETE-NOT ONSITE
Violation Citation: Facility employee(s) are not trained, training records are incomplete, and/or not onsite. 2715(f)
Activity: ACTIVE

Permit Number: 114230
Update Date: 11/02/2012
Inspection Date: 07/19/2012
Violation Code: 6HV3192
Violation: NO D.O INSPECTION/INCOMPL;NO REPORTS
Violation Citation: Designated Operator monthly inspection not conducted or incomplete; or DO inspection reports not onsite 2715 (c)(d)(e)
Activity: ACTIVE

Permit Number: 114230
Update Date: 11/02/2012

PALOMAR MEDICAL CENTER (Continued) **S106061187**

Inspection Date: 07/19/2012
Violation Code: 6HV4209
Violation: NO GENERATOR'S INFO ON RED BAGS/SHARPS
Violation Citation: Red bags, sharps containers not labeled with generator's name, address, and phone number. 68.1205
Activity: ACTIVE

Permit Number: 114230
Update Date: 11/02/2012
Inspection Date: 07/19/2012
Violation Code: 6HV4351
Violation: LQG:MWMP NOT SUBMITTED TO HMD
Violation Citation: Medical Waste Management Plan has not been submitted to County HMD (Initial Submission/updates)(LQG). 117960, 117970
Activity: ACTIVE

Permit Number: 114230
Update Date: 11/02/2012
Inspection Date: 07/19/2012
Violation Code: 6HV0221
Violation: DID NOT COMPLY W/SATELLITE REGS.
Violation Citation: Failed to comply with satellite regulations. 66262.34(e)
Activity: ACTIVE

Permit Number: 114230
Update Date: 11/02/2012
Inspection Date: 07/19/2012
Violation Code: 6HV0238
Violation: FAILED TO MANAGE UW IN A MANNER TO PREVE
Violation Citation: Failed to manage UW in a manner to prevent release(s) to the environment. 66273.33 & 66273.33.5
Activity: ACTIVE

Permit Number: 114230
Update Date: 11/02/2012
Inspection Date: 07/19/2012
Violation Code: 6HV0239
Violation: Failed to properly label or mark UW (non
Violation Citation: Failed to properly label or mark US (non-CESQUWG). 66273.34
Activity: ACTIVE

Permit Number: 114230
Update Date: 11/02/2012
Inspection Date: 07/19/2012
Violation Code: 6HV0225
Violation: ACCUMULATED HW>180 OR >270 DAYS
Violation Citation: Accumulated waste too long (>180 or 270 days). 66262.34(d), CFR 262.34(e)&(f), &/or 25201(a) [>90 days for AHW waste]
Activity: ACTIVE

Permit Number: 114230
Update Date: 11/02/2012
Inspection Date: 07/19/2012
Violation Code: 6HV0227
Violation: HAZWASTE TANK/CONTAINER W/O LABEL/DATE
Violation Citation: Failed to properly label/date hazardous waste container &/or tank. 66262.34(f)

PALOMAR MEDICAL CENTER (Continued) **S106061187**

Activity: ACTIVE

Permit Number: 114230
Update Date: 11/02/2012
Inspection Date: 07/19/2012
Violation Code: 6HV0232
Violation: HW CONTAINER IN POOR CONDITION
Violation Citation: Waste accumulated in a container in poor condition. CFR 265.171
Activity: ACTIVE

Permit Number: 114230
Update Date: 11/02/2012
Inspection Date: 07/19/2012
Violation Code: 6HV0407
Violation: EMPLOYEE TRAINING NOT ADEQUATE
Violation Citation: Employee training program for small quantity generator of hazardous waste is inadequate. CFR 262.34(d)(5)(iii)
Activity: ACTIVE

Permit Number: 114230
Update Date: 11/02/2012
Inspection Date: 06/23/2011
Violation Code: 6HV3191
Violation: NO D.O. CERT/NOTIFICATION/CHANGE
Violation Citation: Designated Operator Notification/Change form not submitted and/or D.O. not ICC certified. 2715 (a)(b)
Activity: ACTIVE

Permit Number: 114230
Update Date: 11/02/2012
Inspection Date: 06/23/2011
Violation Code: 6HV3193
Violation: NO TRAINING/RECORD INCOMPLETE-NOT ONSITE
Violation Citation: Facility employee(s) are not trained, training records are incomplete, and/or not onsite. 2715(f)
Activity: ACTIVE

Permit Number: 114230
Update Date: 11/02/2012
Inspection Date: 06/23/2011
Violation Code: 6HV4209
Violation: NO GENERATOR'S INFO ON RED BAGS/SHARPS
Violation Citation: Red bags, sharps containers not labeled with generator's name, address, and phone number. 68.1205
Activity: ACTIVE

Permit Number: 114230
Update Date: 11/02/2012
Inspection Date: 06/23/2011
Violation Code: 6HV4212
Violation: RED BAGS NOT CONTAINERIZED
Violation Citation: Did not containerize and place red bags in rigid, leak resistant, and covered containers or bins. 118280(b)
Activity: ACTIVE

Permit Number: 114230
Update Date: 11/02/2012

PALOMAR MEDICAL CENTER (Continued) **S106061187**

Inspection Date: 06/23/2011
Violation Code: 6HV4312
Violation: LQHETRACK DOCS NOT KEPT 3 YRS.
Violation Citation: Medical Waste tracking documents/logs not maintained for 3 years for Limited Quantity Hauling Exemption(LQHE). 118040(a)
Activity: ACTIVE

Permit Number: 114230
Update Date: 11/02/2012
Inspection Date: 06/23/2011
Violation Code: 6HV4351
Violation: LQG:MWMP NOT SUBMITTED TO HMD
Violation Citation: Medical Waste Management Plan has not been submitted to County HMD (Initial Submission/updates)(LQG). 117960, 117970
Activity: ACTIVE

Permit Number: 114230
Update Date: 11/02/2012
Inspection Date: 06/23/2011
Violation Code: 6HV4402
Violation: CHEMOWASTE NOT PROPERLY LABELED
Violation Citation: Generator did not properly label container holding chemotherapy waste with the words -chemotherapy waste- or other approved markings on the lid and sides. 118275(e)
Activity: ACTIVE

Permit Number: 114230
Update Date: 11/02/2012
Inspection Date: 06/23/2011
Violation Code: 6HV4422
Violation: PHARM WASTE NOT PROPERLY LABELED
Violation Citation: Generator did not properly label container holding pharmaceutical waste with the words -incineration only- or other approved markings on the lid and side. 118275(g)
Activity: ACTIVE

Permit Number: 114230
Update Date: 11/02/2012
Inspection Date: 06/23/2011
Violation Code: 6HV0227
Violation: HAZWASTE TANK/CONTAINER W/O LABEL/DATE
Violation Citation: Failed to properly label/date hazardous waste container &/or tank. 66262.34(f)
Activity: ACTIVE

Permit Number: 114230
Update Date: 11/02/2012
Inspection Date: 06/23/2011
Violation Code: 6HV0407
Violation: EMPLOYEE TRAINING NOT ADEQUATE
Violation Citation: Employee training program for small quantity generator of hazardous waste is inadequate. CFR 262.34(d)(5)(iii)
Activity: ACTIVE

Permit Number: 114230
Update Date: 11/02/2012
Inspection Date: 11/10/2008

PALOMAR MEDICAL CENTER (Continued) **S106061187**

Violation Code:	6HV0227
Violation:	HAZWASTE TANK/CONTAINER W/O LABEL/DATE
Violation Citation:	Failed to properly label/date hazardous waste container &/or tank. 66262.34(f)
Activity:	ACTIVE
Permit Number:	114230
Update Date:	11/02/2012
Inspection Date:	11/10/2008
Violation Code:	6HV0224
Violation:	MISMANAGED EMPTY CONTAINERS >5GALS.
Violation Citation:	Failed to mark date on empty container larger than 5 gallons and/or manage it within one year. 66261.7(e) & (f).
Activity:	ACTIVE
Permit Number:	114230
Update Date:	11/02/2012
Inspection Date:	11/10/2008
Violation Code:	6HV0133
Violation:	MANIFEST COPY NOT SENT TO DTSC
Violation Citation:	Generator of hazardous waste has not sent the appropriate copy of the manifest to DTSC/Cal-EPA. CCR 66262.23(a)(4)
Activity:	ACTIVE
Permit Number:	114230
Update Date:	11/02/2012
Inspection Date:	11/10/2008
Violation Code:	6HV0234
Violation:	FACILITY NOT OPERATED TO MINIM. RELEASE
Violation Citation:	Did not maintain &/or operate facility to prevent release or fire. CFR 265.31
Activity:	ACTIVE
Permit Number:	114230
Update Date:	11/02/2012
Inspection Date:	11/10/2008
Violation Code:	6HV0216
Violation:	HAZMATS WITHOUT PROPER LABELS
Violation Citation:	Hazardous materials have not been adequately labeled within 10 days & are now declared hazardous waste. HSC 25124(b)(3)(A) & 66262.34(f)
Activity:	ACTIVE
Permit Number:	114230
Update Date:	11/02/2012
Inspection Date:	11/10/2008
Violation Code:	6HV4209
Violation:	NO GENERATOR'S INFO ON RED BAGS/SHARPS
Violation Citation:	Red bags, sharps containers not labeled with generator's name, address, and phone number. 68.1205
Activity:	ACTIVE
Permit Number:	114230
Update Date:	11/02/2012
Inspection Date:	11/10/2008
Violation Code:	6HV4351
Violation:	LQG:MWMP NOT SUBMITTED TO HMD
Violation Citation:	Medical Waste Management Plan has not been submitted to County HMD

PALOMAR MEDICAL CENTER (Continued) **S106061187**

	(Initial Submission/updates)(LQG). 117960, 117970
Activity:	ACTIVE
Permit Number:	114230
Update Date:	11/02/2012
Inspection Date:	11/10/2008
Violation Code:	6HV4202
Violation:	MED WASTE NO SEGREGATED AT POINT OF ORIG
Violation Citation:	Medical waste was not separated from other waste at the point of origin. 118275
Activity:	ACTIVE
Permit Number:	114230
Update Date:	11/02/2012
Inspection Date:	11/10/2008
Violation Code:	6HV4212
Violation:	RED BAGS NOT CONTAINERIZED
Violation Citation:	Did not containerize and place red bags in rigid, leak resistant, and covered containers or bins. 118280(b)
Activity:	ACTIVE

UST:

UST Name:	UNDERGROUND TANK 114230 T001
Last Update:	2012-11-02 14:17:38
Permit Number:	114230
Tank Type:	UNKNOWN
Additional Id:	(2)
Capacity Gallons:	5000
UST Contents:	DIESEL
Other Content Info:	DIESEL
Reg Status:	REMOVED
Remove Close Date:	1986-11-08 00:00:00
Year Installed:	1958-01-01 00:00:00
Pipe Type:	Not reported
Delivery System:	Not reported
Monitor Code:	90
UST Monitor Method:	NO MONITORING ALTERNATIVE SELECTED. VERIFY AND ENTER MONITORING ALTERNATIVE DURING INSPECTION.
UST Name:	UNDERGROUND TANK 114230 T002
Last Update:	2012-11-02 14:17:38
Permit Number:	114230
Tank Type:	UNKNOWN
Additional Id:	(1)
Capacity Gallons:	5000
UST Contents:	DIESEL
Other Content Info:	DIESEL
Reg Status:	REMOVED
Remove Close Date:	1986-11-08 00:00:00
Year Installed:	1968-01-01 00:00:00
Pipe Type:	Not reported
Delivery System:	Not reported
Monitor Code:	90
UST Monitor Method:	NO MONITORING ALTERNATIVE SELECTED. VERIFY AND ENTER MONITORING ALTERNATIVE DURING INSPECTION.
UST Name:	UNDERGROUND TANK 114230 T003

PALOMAR MEDICAL CENTER (Continued) **S106061187**

Last Update:	2012-11-02 14:17:38
Permit Number:	114230
Tank Type:	UNKNOWN
Additional Id:	(3)
Capacity Gallons:	6000
UST Contents:	DIESEL
Other Content Info:	DIESEL
Reg Status:	REMOVED
Remove Close Date:	1986-11-08 00:00:00
Year Installed:	1958-01-01 00:00:00
Pipe Type:	Not reported
Delivery System:	Not reported
Monitor Code:	90
UST Monitor Method:	NO MONITORING ALTERNATIVE SELECTED. VERIFY AND ENTER MONITORING ALTERNATIVE DURING INSPECTION.

UST Name:	UNDERGROUND TANK 114230 T004
Last Update:	2012-11-02 14:17:38
Permit Number:	114230
Tank Type:	DOUBLE WALL
Additional Id:	3 DIESEL, RT2347, RT5069
Capacity Gallons:	10000
UST Contents:	DIESEL
Other Content Info:	DIESEL
Reg Status:	ACTIVE
Remove Close Date:	Not reported
Year Installed:	1987-01-01 00:00:00
Pipe Type:	DOUBLE WALL
Delivery System:	SUCTION
Monitor Code:	21
UST Monitor Method:	DW TANK DW SUCTION AND/ OR GRAVITY PIPING WITH INTERSTITIAL MONITORS: INTERSTITIAL.

UST Name:	UNDERGROUND TANK 114230 T005
Last Update:	2012-11-02 14:17:38
Permit Number:	114230
Tank Type:	DOUBLE WALL
Additional Id:	4 DIESEL, RT2347
Capacity Gallons:	3000
UST Contents:	DIESEL
Other Content Info:	DIESEL
Reg Status:	ACTIVE
Remove Close Date:	Not reported
Year Installed:	1987-01-01 00:00:00
Pipe Type:	DOUBLE WALL
Delivery System:	SUCTION
Monitor Code:	21
UST Monitor Method:	DW TANK DW SUCTION AND/ OR GRAVITY PIPING WITH INTERSTITIAL MONITORS: INTERSTITIAL.

UST Name:	UNDERGROUND TANK 114230 T006
Last Update:	2012-11-02 14:17:38
Permit Number:	114230
Tank Type:	DOUBLE WALL
Additional Id:	00006
Capacity Gallons:	550
UST Contents:	Not reported

PALOMAR MEDICAL CENTER (Continued) **S106061187**

Other Content Info:	WASTE OIL
Reg Status:	REMOVED
Remove Close Date:	1999-12-16 00:00:00
Year Installed:	1986-01-01 00:00:00
Pipe Type:	SINGLE WALL
Delivery System:	GRAVITY
Monitor Code:	21
UST Monitor Method:	DW TANK DW SUCTION AND/ OR GRAVITY PIPING WITH INTERSTITIAL MONITORS: INTERSTITIAL.

A10 Target Property **PALOMAR POMERADO HOSPITAL** **HAZNET** **S113789664**
555 E VALLEY PKWY **N/A**
ESCONDIDO, CA 92025

Site 10 of 12 in cluster A

Actual: 699 ft.

HAZNET:

envid:	S113789664
Year:	2012
GEPAID:	CAC002707034
Contact:	RYL RELATORES
Telephone:	7606447118
Mailing Name:	Not reported
Mailing Address:	555 E VALLEY PKWY
Mailing City,St,Zip:	ESCONDIDO, CA 920253048
Gen County:	San Diego
TSD EPA ID:	CAD009007626
TSD County:	Los Angeles
Waste Category:	Not reported
Disposal Method:	Landfill Or Surface Impoundment That Will Be Closed As Landfill(To Include On-Site Treatment And/Or Stabilization)
Tons:	0.4
Cat Decode:	Not reported
Method Decode:	Not reported
Facility County:	San Diego

A11 Target Property **PALOMAR HEALTH DOWNTOWN CAMPUS** **FINDS** **1023267274**
555 E VALLEY PKWY **N/A**
ESCONDIDO, CA 92025

Site 11 of 12 in cluster A

Actual: 699 ft.

FINDS:

Registry ID: 110065569003

Environmental Interest/Information System
STATE MASTER

Click this hyperlink while viewing on your computer to access additional FINDS: detail in the EDR Site Report.

A12 **CHMIRS** **S100280233**
Target Property **555 EAST VALLEY PARKWAY** **N/A**
ESCONDIDO, CA 92025

Site 12 of 12 in cluster A

Actual: 699 ft.

CHMIRS:

OES Incident Number:	7-2819
OES notification:	05/09/2007
OES Date:	Not reported
OES Time:	Not reported
Date Completed:	**Not reported**
Property Use:	Not reported
Agency Id Number:	Not reported
Agency Incident Number:	Not reported
Time Notified:	Not reported
Time Completed:	Not reported
Surrounding Area:	Not reported
Estimated Temperature:	Not reported
Property Management:	Not reported
More Than Two Substances Involved?:	Not reported
Resp Agncy Personel # Of Decontaminated:	Not reported
Responding Agency Personel # Of Injuries:	Not reported
Responding Agency Personel # Of Fatalities:	Not reported
Others Number Of Decontaminated:	Not reported
Others Number Of Injuries:	Not reported
Others Number Of Fatalities:	Not reported
Vehicle Make/year:	Not reported
Vehicle License Number:	Not reported
Vehicle State:	Not reported
Vehicle Id Number:	Not reported
CA DOT PUC/ICC Number:	Not reported
Company Name:	Not reported
Reporting Officer Name/ID:	Not reported
Report Date:	Not reported
Facility Telephone:	Not reported
Waterway Involved:	Not reported
Waterway:	Escondido Creek
Spill Site:	Not reported
Cleanup By:	Reporting Party
Containment:	Not reported
What Happened:	Not reported
Type:	Not reported
Measure:	Not reported
Other:	Not reported
Date/Time:	Not reported
Year:	2007
Agency:	City of Escondido
Incident Date:	5/9/2007 12:00:00 AM
Admin Agency:	San Diego County Health Services Dept.
Amount:	Not reported
Contained:	Yes
Site Type:	Other
E Date:	Not reported
Substance:	Waste water
Gallons:	1200
Unknown:	0
Substance #2:	Not reported
Substance #3:	Not reported

(Continued) **S100280233**

Evacuations:	0
Number of Injuries:	0
Number of Fatalities:	0
#1 Pipeline:	Not reported
#2 Pipeline:	Not reported
#3 Pipeline:	Not reported
#1 Vessel >= 300 Tons:	Not reported
#2 Vessel >= 300 Tons:	Not reported
#3 Vessel >= 300 Tons:	Not reported
Evacs:	Not reported
Injuries:	Not reported
Fatals:	Not reported
Comments:	Not reported
Description:	A private lateral overflow. 300 gals went into creek. Remain was recovered and returned into sewer system.
OES Incident Number:	101059
OES notification:	Not reported
OES Date:	Not reported
OES Time:	Not reported
Date Completed:	**30-NOV-91**
Property Use:	300
Agency Id Number:	37070
Agency Incident Number:	6263
Time Notified:	854
Time Completed:	940
Surrounding Area:	500
Estimated Temperature:	60
Property Management:	U
More Than Two Substances Involved?:	N
Resp Agncy Personel # Of Decontaminated:	0
Responding Agency Personel # Of Injuries:	0
Responding Agency Personel # Of Fatalities:	0
Others Number Of Decontaminated:	0
Others Number Of Injuries:	0
Others Number Of Fatalities:	0
Vehicle Make/year:	Not reported
Vehicle License Number:	Not reported
Vehicle State:	Not reported
Vehicle Id Number:	Not reported
CA DOT PUC/ICC Number:	Not reported
Company Name:	Not reported
Reporting Officer Name/ID:	CAPT. RANDY BROOKES 2740
Report Date:	30-NOV-91
Facility Telephone:	619 741-4701
Waterway Involved:	Not reported
Waterway:	Not reported
Spill Site:	Not reported
Cleanup By:	Not reported
Containment:	Not reported
What Happened:	Not reported
Type:	Not reported
Measure:	Not reported
Other:	Not reported
Date/Time:	Not reported
Year:	88-92

(Continued) **S100280233**

Agency:	Not reported
Incident Date:	30-NOV-91
Admin Agency:	Not reported
Amount:	Not reported
Contained:	Not reported
Site Type:	Not reported
E Date:	19-AUG-92
Substance:	Not reported
Unknown:	Not reported
Substance #2:	Not reported
Substance #3:	Not reported
Evacuations:	Not reported
Number of Injuries:	Not reported
Number of Fatalities:	Not reported
#1 Pipeline:	Not reported
#2 Pipeline:	Not reported
#3 Pipeline:	Not reported
#1 Vessel >= 300 Tons:	Not reported
#2 Vessel >= 300 Tons:	Not reported
#3 Vessel >= 300 Tons:	Not reported
Evacs:	Not reported
Injuries:	Not reported
Fatals:	Not reported
Comments:	Y
Description:	Not reported

B13 **THOMAS A. JONES, M.D** **San Diego Co. HMMD** **S100739830**
141 N FIG ST **N/A**
< 1/8 **ESCONDIDO, CA 92025**
1 ft.

Site 1 of 3 in cluster B

Relative:
Lower

Actual:
675 ft.

HMMD SAN DIEGO:

Permit Number:	152455
Business Type:	6HK10
EPA Id Number:	Not reported
APN:	230-163-03-00
Last HMMD Inspection:	09/01/1992
Facility Telephone:	858-487-7411
Permit Status:	INAC
Permit Expiration:	09/01/1992
Date Last Updated:	11/02/2012
Facility Owner:	THOMAS A. JONES
Facility Address:	141 N FIG ST
Facility City:	ESCONDIDO
Facility State:	CA
Facility Zip:	92026-
UST Owner:	Not reported
Handle Regulated Hazmat:	Not reported
Own Or Operate UST:	Not reported
Subject To APSA:	Not reported
Generate Haz Waste:	Not reported
Treat Haz Waste:	Not reported
Generate Medical Waste:	Not reported

C14 **GRICE ALAN J & MARY K MRS A J** **EDR Hist Auto** **1021240315**
453 E VLY PRKWAY S **N/A**
< 1/8 **ESCONDIDO, CA 92025**
1 ft.

Site 1 of 8 in cluster C

Relative: EDR Hist Auto
Lower

Actual:
663 ft.

Year:	Name:	Type:
1969	GRICE ALAN J & MARY K MRS A	General Automotive Repair Shops
1969	GRICE ALAN J & MARY K MRS A	General Automotive Repair Shops
1970	GRICE ALAN J & MARY K MRS A J	General Automotive Repair Shops
1971	GRICE ALAN J & MARY K MRS A J	General Automotive Repair Shops
1972	GRICE ALAN J & MARY K MRS A J	General Automotive Repair Shops
1973	GRICE ALAN J & MARY K MRS A J	General Automotive Repair Shops
1974	GRICE ALAN J & MARY K MRS A J	General Automotive Repair Shops
1975	GRICE ALAN J & MARY K MRS A J	General Automotive Repair Shops

---

B15 **ESCONDIDO HEMATOLOGY-ONCOLOGY** **San Diego Co. HMMD** **S100739554**
121 N FIG ST **N/A**
< 1/8 **ESCONDIDO, CA 92025**
1 ft.

Site 2 of 3 in cluster B

Relative: HMMD SAN DIEGO:
Lower

Actual:
675 ft.

Permit Number:	152115
Business Type:	6HK10
EPA Id Number:	CAL000095017
APN:	230-163-02-00
Last HMMD Inspection:	12/16/1997
Facility Telephone:	619-489-7140
Permit Status:	INAC
Permit Expiration:	12/16/1997
Date Last Updated:	11/02/2012
Facility Owner:	JOEL WILLIAM ALLGOOD
Facility Address:	121 N FIG ST
Facility City:	ESCONDIDO
Facility State:	CA
Facility Zip:	92025-
UST Owner:	Not reported
Handle Regulated Hazmat:	Not reported
Own Or Operate UST:	Not reported
Subject To APSA:	Not reported
Generate Haz Waste:	Not reported
Treat Haz Waste:	Not reported
Generate Medical Waste:	Not reported

B16 **ESCONDIDO COMMUNITY HEALTH CTR** **San Diego Co. HMMD** **S104759149**
141 FIG ST **N/A**
< 1/8 **ESCONDIDO, CA 92025**
1 ft.

Site 3 of 3 in cluster B

Relative: HMMD SAN DIEGO:
Lower

Actual:
675 ft.

Permit Number:	152399
Business Type:	6HK10
EPA Id Number:	Not reported
APN:	230-163-03-00

ESCONDIDO COMMUNITY HEALTH CTR (Continued) **S104759149**

Last HMMD Inspection:	03/25/1998
Facility Telephone:	760-737-2030
Permit Status:	INAC
Permit Expiration:	04/30/2000
Date Last Updated:	11/02/2012
Facility Owner:	ESCONDIDO COMMUNITY HEALTH CTR
Facility Address:	425 N DATE ST
Facility City:	ESCONDIDO
Facility State:	CA
Facility Zip:	92025-
UST Owner:	Not reported
Handle Regulated Hazmat:	Not reported
Own Or Operate UST:	Not reported
Subject To APSA:	Not reported
Generate Haz Waste:	Not reported
Treat Haz Waste:	Not reported
Generate Medical Waste:	Not reported

D17 **PALOMAR POMERADO HOSPITAL** **LUST** **S102434948**
100 VALLEY BLVD **SAN DIEGO CO. SAM** **N/A**
< 1/8 **ESCONDIDO, CA 92025**
1 ft.

Site 1 of 14 in cluster D

Relative:
Lower

Actual:
676 ft.

LUST REG 9:

Region:	9
Status:	Case Closed
Case Number:	9UT1575
Local Case:	H29569-001
Substance:	Kerosene
Qty Leaked:	Not reported
Abate Method:	Excavate and Dispose - remove contaminated soil and dispose in approved site
Local Agency:	San Diego
How Found:	Tank Closure
How Stopped:	Close Tank
Source:	Tank
Cause:	Corrosion
Lead Agency:	Local Agency
Case Type:	Soil only
Date Found:	11/01/1989
Date Stopped:	10/26/1989
Confirm Date:	11/01/1989
Submit Workplan:	Not reported
Prelim Assess:	12/15/1989
Desc Pollution:	Not reported
Remed Plan:	/ /
Remed Action:	Not reported
Began Monitor:	Not reported
Release Date:	11/01/1989
Enforce Date:	Not reported
Closed Date:	4/13/90
Enforce Type:	Not reported
Pilot Program:	LOP
Basin Number:	904.62
GW Depth:	Not reported
Beneficial Use:	Not reported
NPDES Number:	Not reported

PALOMAR POMERADO HOSPITAL (Continued) **S102434948**

Priority: Low priority. Priority ranking can change over time.
File Dispn: File discarded, case closed
Interim Remedial Actions: Yes
Cleanup and Abatement order Number: Not reported
Waste Discharge Requirement Number: Not reported

SAN DIEGO CO. SAM:
Case Number: H29569-001
Agency: DEH Site Assessment & Mitigation
Funding: LOP - Federal Fund
Facility Type: Soils Only
Facility Status: Closed Case
Date: 4/18/1990
Date Began: 10/26/1989

D18 **PALOMAR POMERADO HOSPITAL** **RGA LUST** **S114666917**
100 VALLEY BOULEVARD **N/A**
< 1/8 **ESCONDIDO, CA**
1 ft.

Site 2 of 14 in cluster D

Relative: Lower

RGA LUST:

1993	PALOMAR POMERADO HOSPITAL	100 VALLEY BOULEVARD
1992	PALOMAR POMERADO HOSPITAL	100 VALLEY BOULEVARD

Actual: 676 ft.

D19 **PALOMAR POMERADO HOSPITAL** **LUST** **S104752147**
100 VALLEY **HIST CORTESE** **N/A**
< 1/8 **ESCONDIDO, CA 92025**
1 ft.

Site 3 of 14 in cluster D

Relative: Lower

LUST:
Region: STATE
Global Id: T0607300395
Latitude: 33.124293
Longitude: -117.0766129
Case Type: LUST Cleanup Site
Status: Completed - Case Closed
Status Date: 04/18/1990
Lead Agency: SAN DIEGO COUNTY LOP
Case Worker: Not reported
Local Agency: Not reported
RB Case Number: 9UT1575
LOC Case Number: H29569-001
File Location: Local Agency
Potential Media Affect: Soil
Potential Contaminants of Concern: Kerosene
Site History: Not reported

Actual: 676 ft.

Click here to access the California GeoTracker records for this facility:

Status History:
Global Id: T0607300395
Status: Completed - Case Closed
Status Date: 04/18/1990

PALOMAR POMERADO HOSPITAL (Continued) **S104752147**

Global Id: T0607300395
Status: Open - Case Begin Date
Status Date: 10/26/1989

Regulatory Activities:
Global Id: T0607300395
Action Type: Other
Date: 10/26/1989
Action: Leak Began

Global Id: T0607300395
Action Type: Other
Date: 10/26/1989
Action: Leak Reported

Global Id: T0607300395
Action Type: Other
Date: 10/26/1989
Action: Leak Discovery

Global Id: T0607300395
Action Type: Other
Date: 10/26/1989
Action: Leak Stopped

HIST CORTESE:
Region: CORTESE
Facility County Code: 37
Reg By: LTNKA
Reg Id: 9UT1575

D20 **PALOMAR POMERADO HEALTH SYSTEM** **RGA LUST** **S114666915**
100 VALLEY BL **N/A**
< 1/8 **ESCONDIDO, CA**
1 ft.

Site 4 of 14 in cluster D

Relative: Lower

RGA LUST:
2003 PALOMAR POMERADO HEALTH SYSTEM 100 VALLEY BL

Actual: 676 ft.

D21 **PALOMAR POMERADO HEALTH CARE** **FINDS** **1023260492**
100 VALLEY BL **N/A**
< 1/8 **ESCONDIDO, CA 92025**
1 ft.

Site 5 of 14 in cluster D

Relative: Lower

FINDS:

Registry ID: 110065498321

Actual: 676 ft.

Environmental Interest/Information System
STATE MASTER

PALOMAR POMERADO HEALTH CARE (Continued) **1023260492**

Click this hyperlink while viewing on your computer to access additional FINDS: detail in the EDR Site Report.

D22 **PALOMAR POMERADO HEALTH CARE** **San Diego Co. HMMD** **S106062976**
100 VALLEY BLVD **SWEEPS UST** **N/A**
< 1/8 **ESCONDIDO, CA 92025**
1 ft.

Site 6 of 14 in cluster D

Relative:
Lower

Actual:
676 ft.

HMMD SAN DIEGO:

Permit Number:	129569
Business Type:	Not reported
EPA Id Number:	Not reported
APN:	229-450-05-00
Last HMMD Inspection:	Not reported
Facility Telephone:	Not reported
Permit Status:	INAC
Permit Expiration:	Not reported
Date Last Updated:	11/02/2012
Facility Owner:	Not reported
Facility Address:	Not reported
Facility City:	Not reported
Facility State:	Not reported
Facility Zip:	Not reported
UST Owner:	Not reported
Handle Regulated Hazmat:	Not reported
Own Or Operate UST:	Not reported
Subject To APSA:	Not reported
Generate Haz Waste:	Not reported
Treat Haz Waste:	Not reported
Generate Medical Waste:	Not reported

UST:

UST Name:	UNDERGROUND TANK 129569 T001
Last Update:	2012-11-02 14:17:38
Permit Number:	129569
Tank Type:	SINGLE WALL
Additional Id:	1
Capacity Gallons:	550
UST Contents:	DIESEL
Other Content Info:	DIESEL
Reg Status:	REMOVED
Remove Close Date:	1989-08-11 00:00:00
Year Installed:	Not reported
Pipe Type:	Not reported
Delivery System:	Not reported
Monitor Code:	90
UST Monitor Method:	NO MONITORING ALTERNATIVE SELECTED. VERIFY AND ENTER MONITORING ALTERNATIVE DURING INSPECTION.

SWEEPS UST:

Status:	Not reported
Comp Number:	29569
Number:	Not reported
Board Of Equalization:	Not reported
Referral Date:	Not reported

PALOMAR POMERADO HEALTH CARE (Continued) **S106062976**

Action Date:	Not reported
Created Date:	Not reported
Owner Tank Id:	Not reported
SWRCB Tank Id:	37-000-029569-000001
Tank Status:	Not reported
Capacity:	550
Active Date:	Not reported
Tank Use:	M.V. FUEL
STG:	PRODUCT
Content:	OTHER
Number Of Tanks:	1

Status:	Active
Comp Number:	29569
Number:	9
Board Of Equalization:	Not reported
Referral Date:	Not reported
Action Date:	06-26-92
Created Date:	02-29-88
Owner Tank Id:	Not reported
SWRCB Tank Id:	Not reported
Tank Status:	Not reported
Capacity:	Not reported
Active Date:	Not reported
Tank Use:	Not reported
STG:	Not reported
Content:	Not reported
Number Of Tanks:	Not reported

C23 **PROPOSED PARKING LOT** **HIST CORTESE** **S101301655**
137 VALLEY **N/A**
< 1/8 **ESCONDIDO, CA 92025**
1 ft.

Site 2 of 8 in cluster C

Relative:
Lower

Actual:
668 ft.

HIST CORTESE:

Region:	CORTESE
Facility County Code:	37
Reg By:	LTNKA
Reg Id:	9UT906

D24 **PALOMAR POMERADO HOSPITAL** **RGA LUST** **S114666916**
100 VALLEY BLVD **N/A**
< 1/8 **ESCONDIDO, CA**
1 ft.

Site 7 of 14 in cluster D

Relative:
Lower

Actual:
676 ft.

RGA LUST:

2002	PALOMAR POMERADO HOSPITAL	100 VALLEY BLVD
2001	PALOMAR POMERADO HOSPITAL	100 VALLEY BLVD
2000	PALOMAR POMERADO HOSPITAL	100 VALLEY BLVD
1998	PALOMAR POMERADO HOSPITAL	100 VALLEY BLVD
1997	PALOMAR POMERADO HOSPITAL	100 VALLEY BLVD
1996	PALOMAR POMERADO HOSPITAL	100 VALLEY BLVD
1995	PALOMAR POMERADO HOSPITAL	100 VALLEY BLVD
1994	PALOMAR POMERADO HOSPITAL	100 VALLEY BLVD

D25 **PALOMAR POMERADO HEALTH CARE** **RGA LUST** **S114666913**
100 VALLEY BL **N/A**
< 1/8 **ESCONDIDO, CA**
1 ft.

Site 8 of 14 in cluster D

Relative:
Lower

Actual:
676 ft.

RGA LUST:

2012	PALOMAR POMERADO HEALTH CARE	100 VALLEY BL
2011	PALOMAR POMERADO HEALTH CARE	100 VALLEY BL
2010	PALOMAR POMERADO HEALTH CARE	100 VALLEY BL
2009	PALOMAR POMERADO HEALTH CARE	100 VALLEY BL
2008	PALOMAR POMERADO HEALTH CARE	100 VALLEY BL
2007	PALOMAR POMERADO HEALTH CARE	100 VALLEY BL
2006	PALOMAR POMERADO HEALTH CARE	100 VALLEY BL
2005	PALOMAR POMERADO HEALTH CARE	100 VALLEY BL

D26 **EUREKA RANCH, FORMER SPEITH & WOHLFORD** **SAN DIEGO CO. SAM** **S109118207**
SW **0 VALLEY** **SLIC** **N/A**
< 1/8 **ESCONDIDO, CA 92027**
0.003 mi.
18 ft.

Site 9 of 14 in cluster D

Relative:
Lower

Actual:
677 ft.

SAN DIEGO CO. SAM:

Case Number:	H99473-001
Agency:	DEH Site Assessment & Mitigation
Funding:	**Private - VAP**
Facility Type:	Soils Only
Facility Status:	Preliminary Assessment
Date:	5/27/2008
Date Began:	Not reported

SLIC:

Region:	STATE
Facility Status:	**Completed - Case Closed**
Status Date:	07/22/2010
Global Id:	SLT19734543
Lead Agency:	SAN DIEGO COUNTY LOP
Lead Agency Case Number:	H99473-001
Latitude:	33.1526248899618
Longitude:	-117.038083076477
Case Type:	Cleanup Program Site
Case Worker:	CB
Local Agency:	SAN DIEGO COUNTY LOP
RB Case Number:	Not reported
File Location:	Local Agency
Potential Media Affected:	Not reported
Potential Contaminants of Concern:	Not reported
Site History:	On May 27, 2008, the Department of Environmental Health (DEH) received a Voluntary Assistance Program application requesting the review of assessment and mitigation activities at the above site. The site assessment and mitigation work was performed to redevelop the land from commercial to residential use. The property consists of approximately 160 acres that will be developed for 340 single family homes. The property was an operating citrus farm for approximately 95 years. Chemicals used on the former citrus farm consisted of pesticides, herbicides, fungicides, and fertilizers. Additionally, diesel fuel and unleaded gasoline was stored in as many as thirteen Aboveground Storage Tanks (ASTs) during the years of operation. Between 2005 and 2007, seven ASTs were removed from the site. Prior

EUREKA RANCH, FORMER SPEITH & WOHLFORD (Continued) **S109118207**

Phase I and Phase II investigations indicated environmental impacts that included diesel and heavy hydrocarbons contamination with a small amount of pesticide impacts. These impacted areas were divided into sixteen Areas of Concern (AOC). Total Petroleum Hyrdocarbons as diesel (TPHd) in soil ranged from below laboratory reporting limits (ND) to 142,000 milligrams per kilogram (mg/kg). Total Petroleum Hyrdocarbons as gasoline (TPHg) in soil ranged from ND to 2,000 mg/kg. Concentrations of benzene ranged from ND to 0.17 mg/kg, toluene ranged from ND to 0.17 mg/kg, and napthalene ranged from ND to 113 mg/kg. All other fuel constituents were below laboratory detection limits. Approximately, 31,344 tons of hydrocarbon impacted soil was excavated and disposed. Areas excavated during remedial activities were replaced with visually inspected soil from non-impacted areas of the site. Confirmation samples were collected from the bottom and sidewalls of the excavations. Results indicate that approximately 238 cubic yards of hydrocarbon impacted soil remain onsite in five AOCs. According to the consultant, due to the depth of residual contamination, humans are not anticipated to come in contact with remaining impacted soils. Concentrations in soil associated with pesticides were detected in AOC 3 and AOC 8. However, only cholordane (AOC-3) was detected at a concentration greater than the Preliminary Remediation Goal for residential use. Approximately 600 tons of pesticide impacted soil from both areas were excavated and properly disposed. An arsenic study was conducted to determine if concentrations were naturally occurring or the result of past farming activities. Samples collected in areas not historically farmed, indicated arsenic concentrations to be naturally occurring. Based on comparison sampling and analysis, no further investigation was warranted. The site is located in a basin designated for beneficial municipal, agricultural and industrial supply use. Depth to groundwater in three onsite agricultural wells ranged from 14 feet below grade (fbg) on the west side of the property to 48 fbg on the east side of the property. Groundwater flow direction is towards the west-southwest. During the investigation, free product was discovered in AOC-7C. A series of open boreholes were advanced onsite to investigate groundwater conditions. Additionally, groundwater samples were also collected from the onsite agricultural wells.
Concentrations of TPHd in groundwater ranged from ND to 2,100 micrograms per liter. All other fuel related analytes were ND for all groundwater samples. During excavation activities, approximately 57,400 gallons of hydrocarbon impacted groundwater was removed and properly disposed. Because of residual hydrocarbon impacted soil left in place, a vapor risk assessment was performed to evaluate the potential onsite carcinogenic risk to future occupants of the site.
Both qualitative and quantitative evaluations were performed to evaluate potential risks. The qualitative model was based on residual soil hydrocarbon impacts. Results of this model indicated a maximum risk of 6.38 x 10-8. Quantitative soil vapor samples were collected two years following backfilling the excavation. Vapor risk modeling utilizing both the Site Assessment & Mitigation and the Department of Toxic Substance Control/Johnson & Ettinger vapor intrusion models. Results indicate a maximum risk of 1.1 x 10-9. Both models indicate a less than one in one million excess cancer risk. The consultant concludes that the areas of impacts at the site have been fully remediated or mitigated to the extent practical and are safe for human occupancy and recommends closure of this case. DEH concurs with their conclusion and recommendation.

EUREKA RANCH, FORMER SPEITH & WOHLFORD (Continued) **S109118207**

Click here to access the California GeoTracker records for this facility:

C27 WNW < 1/8 0.009 mi. 45 ft. | **MADISON SQUARE PARTNERSHIP** | **LUST** | **S104406511**
488 VALLEY PKY E | **HIST CORTESE** | **N/A**
ESCONDIDO, CA 92025

Site 3 of 8 in cluster C

Relative: Lower

Actual: 663 ft.

LUST REG 9:

Region:	9
Status:	Post remedial action monitoring
Case Number:	9UT898
Local Case:	H13411-001
Substance:	Gasoline
Qty Leaked:	Not reported
Abate Method:	ETGT
Local Agency:	San Diego
How Found:	Other Means
How Stopped:	Not reported
Source:	Unknown
Cause:	Unknown
Lead Agency:	Local Agency
Case Type:	Aquifer affected
Date Found:	01/13/1988
Date Stopped:	01/13/1988
Confirm Date:	01/13/1988
Submit Workplan:	Not reported
Prelim Assess:	01/28/1988
Desc Pollution:	Not reported
Remed Plan:	/ /
Remed Action:	6/21/88
Began Monitor:	9/30/97
Release Date:	01/28/1988
Enforce Date:	Not reported
Closed Date:	Not reported
Enforce Type:	Not reported
Pilot Program:	LOP
Basin Number:	904.62
GW Depth:	13.3
Beneficial Use:	Municipal groundwater use
NPDES Number:	Not reported
Priority:	2A
File Dispn:	Not reported
Interim Remedial Actions:	No
Cleanup and Abatement order Number:	Not reported
Waste Discharge Requirement Number:	Not reported

Region:	9
Status:	Post remedial action monitoring
Case Number:	9UT966
Local Case:	H13411-002
Substance:	Waste Oil
Qty Leaked:	0
Abate Method:	GTET
Local Agency:	San Diego
How Found:	Tank Closure
How Stopped:	Close Tank

MADISON SQUARE PARTNERSHIP (Continued) **S104406511**

Source:	Not reported
Cause:	Unknown
Lead Agency:	Local Agency
Case Type:	Aquifer affected
Date Found:	07/05/1988
Date Stopped:	07/05/1988
Confirm Date:	07/05/1988
Submit Workplan:	Not reported
Prelim Assess:	07/05/1988
Desc Pollution:	Not reported
Remed Plan:	06/29/1989
Remed Action:	4/12/90
Began Monitor:	9/30/97
Release Date:	07/05/1988
Enforce Date:	Not reported
Closed Date:	Not reported
Enforce Type:	Not reported
Pilot Program:	LOP
Basin Number:	904.62
GW Depth:	13.3
Beneficial Use:	Municipal groundwater use
NPDES Number:	Not reported
Priority:	2A
File Dispn:	Not reported
Interim Remedial Actions:	Yes
Cleanup and Abatement order Number:	Not reported
Waste Discharge Requirement Number:	Not reported

HIST CORTESE:

Region:	CORTESE
Facility County Code:	37
Reg By:	LTNKA
Reg Id:	9UT898

Region:	CORTESE
Facility County Code:	37
Reg By:	LTNKA
Reg Id:	9UT966

C28 **SKOWRONSKI EDWARD J** **EDR Hist Auto** **1021916844**
West **211 VALLEY BLVD** **N/A**
< 1/8 **ESCONDIDO, CA 92025**
0.012 mi.
65 ft. **Site 4 of 8 in cluster C**

Relative:
Lower

Actual:
663 ft.

EDR Hist Auto

Year:	Name:	Type:
1969	SKOWRONSKI EDWARD J	Gasoline Service Stations
1970	SKOWRONSKI EDWARD J	Gasoline Service Stations
1971	SKOWRONSKI EDWARD J	Gasoline Service Stations
1972	SKOWRONSKI EDWARD J	Gasoline Service Stations

D29 SW < 1/8 0.013 mi. 69 ft. | **KNAPPE J O**
437 E GRAND AVE
SAN DIEGO, CA
Site 10 of 14 in cluster D | **EDR Hist Cleaner** | **1009127309**
N/A

Relative: Lower

Actual: 676 ft.

EDR Hist Cleaner

Year:	Name:	Type:
1927	KNAPPE J O	CLOTHES CLEANERS PRESSERS AND REPAIRERS

E30 ESE < 1/8 0.015 mi. 80 ft. | **PALOMAR MEDICAL GROUP**
625 E GRAND AVE
ESCONDIDO, CA 92025
Site 1 of 2 in cluster E | **RCRA-SQG**
FINDS
ECHO | **1000334336**
CAD982401960

Relative: Lower

Actual: 684 ft.

RCRA-SQG:

Date form received by agency:	09/01/1996
Facility name:	PALOMAR MEDICAL GROUP
Facility address:	625 E GRAND AVE ESCONDIDO, CA 92025
EPA ID:	CAD982401960
Contact:	Not reported
Contact address:	Not reported Not reported
Contact country:	US
Contact telephone:	Not reported
Contact email:	Not reported
EPA Region:	09
Classification:	Small Small Quantity Generator
Description:	Handler: generates more than 100 and less than 1000 kg of hazardous waste during any calendar month and accumulates less than 6000 kg of hazardous waste at any time; or generates 100 kg or less of hazardous waste during any calendar month, and accumulates more than 1000 kg of hazardous waste at any time

Owner/Operator Summary:

Owner/operator name:	PALOMAR MEDICAL GROUP
Owner/operator address:	NOT REQUIRED NOT REQUIRED, ME 99999
Owner/operator country:	Not reported
Owner/operator telephone:	(415) 555-1212
Legal status:	Private
Owner/Operator Type:	Owner
Owner/Op start date:	Not reported
Owner/Op end date:	Not reported

Owner/operator name:	NOT REQUIRED
Owner/operator address:	NOT REQUIRED NOT REQUIRED, ME 99999
Owner/operator country:	Not reported
Owner/operator telephone:	(415) 555-1212
Legal status:	Private
Owner/Operator Type:	Operator
Owner/Op start date:	Not reported
Owner/Op end date:	Not reported

PALOMAR MEDICAL GROUP (Continued) **1000334336**

Handler Activities Summary:

U.S. importer of hazardous waste:	No
Mixed waste (haz. and radioactive):	No
Recycler of hazardous waste:	No
Transporter of hazardous waste:	No
Treater, storer or disposer of HW:	No
Underground injection activity:	No
On-site burner exemption:	No
Furnace exemption:	No
Used oil fuel burner:	No
Used oil processor:	No
User oil refiner:	No
Used oil fuel marketer to burner:	No
Used oil Specification marketer:	No
Used oil transfer facility:	No
Used oil transporter:	No

Historical Generators:

Date form received by agency:	10/26/1989
Site name:	PALOMAR MEDICAL GROUP
Classification:	Large Quantity Generator
Violation Status:	No violations found

FINDS:

Registry ID: 110002804591

Environmental Interest/Information System

RCRAInfo is a national information system that supports the Resource Conservation and Recovery Act (RCRA) program through the tracking of events and activities related to facilities that generate, transport, and treat, store, or dispose of hazardous waste. RCRAInfo allows RCRA program staff to track the notification, permit, compliance, and corrective action activities required under RCRA.

Click this hyperlink while viewing on your computer to access additional FINDS: detail in the EDR Site Report.

ECHO:

Envid:	1000334336
Registry ID:	110002804591
DFR URL:	http://echo.epa.gov/detailed-facility-report?fid=110002804591

D31 **KNAPPE J 0** **EDR Hist Cleaner** **1009124216**
SW **437 E GRAND AVE** **N/A**
< 1/8 **ESCONDIDO, CA**
0.017 mi.
91 ft. **Site 11 of 14 in cluster D**

Relative:
Lower

Actual:
677 ft.

EDR Hist Cleaner

Year:	Name:	Type:
1930	KNAPPE J 0	CLOTHES PRESSERS AND CLEANERS
1973	HOOVER CLEANERS & DYERS	Drycleaning Plants, Except Rugs
1974	HOOVER DRY CLEANERS INC	Drycleaning Plants, Except Rugs

KNAPPE J 0 (Continued) **1009124216**

1975	HOOVER DRY CLEANERS INC	Drycleaning Plants, Except Rugs

C32 West < 1/8 0.018 mi. 93 ft. **SKOWRONSKI EDWARD** **EDR Hist Auto** **1020507192**
464 E VALLEY PARKWAY **N/A**
ESCONDIDO, CA 92025

Site 5 of 8 in cluster C

Relative: Lower

Actual: 660 ft.

EDR Hist Auto

Year:	Name:	Type:
1973	SKOWRONSKI EDWARD J	Gasoline Service Stations
1974	SKOWRONSKI EDWARD	Gasoline Service Stations
1975	SKOWRONSKI EDWARD	Gasoline Service Stations
1976	SKOWRONSKI EDWARD	Gasoline Service Stations
1977	SKOWRONSKI EDWARD	Gasoline Service Stations
1978	SKOWRONSKI EDWARD	Gasoline Service Stations
1979	SKOWRONSKI EDWARD	Gasoline Service Stations
1979	INSTA-TUNE OF SAN DIEGO	General Automotive Repair Shops
1980	INSTA-TUNE OF SAN DIEGO	General Automotive Repair Shops
1982	INSTA-TUNE OF SAN DIEGO	General Automotive Repair Shops

D33 SW < 1/8 0.019 mi. 102 ft. **SAN DIEGO GLASS AND PAINT** **LUST** **S105033572**
404 GRAND AVE E **San Diego Co. HMMD** **N/A**
ESCONDIDO, CA 92025

Site 12 of 14 in cluster D

Relative: Lower

Actual: 668 ft.

HMMD SAN DIEGO:

Permit Number:	102096
Business Type:	Not reported
EPA Id Number:	Not reported
APN:	229-442-10-00
Last HMMD Inspection:	Not reported
Facility Telephone:	619-745-8732
Permit Status:	INAC
Permit Expiration:	Not reported
Date Last Updated:	11/02/2012
Facility Owner:	SAN DIEGO GLASS & PAINT COMPAN
Facility Address:	E PO BOX 991
Facility City:	SAN DIEGO
Facility State:	CA
Facility Zip:	92112-0991
UST Owner:	SAN DIEGO GLASS & PAINT COMPAN
Handle Regulated Hazmat:	Not reported
Own Or Operate UST:	Not reported
Subject To APSA:	Not reported
Generate Haz Waste:	Not reported
Treat Haz Waste:	Not reported
Generate Medical Waste:	Not reported

UST:

UST Name:	UNDERGROUND TANK 102096 T001
Last Update:	2012-11-02 14:17:38
Permit Number:	102096
Tank Type:	SINGLE WALL
Additional Id:	1

SAN DIEGO GLASS AND PAINT (Continued) **S105033572**

Capacity Gallons:	1000
UST Contents:	Not reported
Other Content Info:	SEE FILE FOR CONTENTS
Reg Status:	REMOVED
Remove Close Date:	1986-11-08 00:00:00
Year Installed:	Not reported
Pipe Type:	Not reported
Delivery System:	Not reported
Monitor Code:	90
UST Monitor Method:	NO MONITORING ALTERNATIVE SELECTED. VERIFY AND ENTER MONITORING ALTERNATIVE DURING INSPECTION.

D34 **SAN DIEGO GLASS & PAINT COMPAN** **SWEEPS UST** **U001571494**
SW **404 E GRAND AVE** **HIST UST** **N/A**
< 1/8 **ESCONDIDO, CA 92025** **HIST CORTESE**
0.019 mi.
102 ft. **Site 13 of 14 in cluster D**

Relative:
Lower

Actual:
668 ft.

SWEEPS UST:

Status:	Not reported
Comp Number:	2096
Number:	Not reported
Board Of Equalization:	44-021644
Referral Date:	Not reported
Action Date:	Not reported
Created Date:	Not reported
Owner Tank Id:	Not reported
SWRCB Tank Id:	37-000-002096-000001
Tank Status:	Not reported
Capacity:	1000
Active Date:	Not reported
Tank Use:	CHEMICAL
STG:	PRODUCT
Content:	Not reported
Number Of Tanks:	1

Status:	Active
Comp Number:	2096
Number:	9
Board Of Equalization:	44-021644
Referral Date:	Not reported
Action Date:	06-26-92
Created Date:	02-29-88
Owner Tank Id:	Not reported
SWRCB Tank Id:	Not reported
Tank Status:	Not reported
Capacity:	Not reported
Active Date:	Not reported
Tank Use:	Not reported
STG:	Not reported
Content:	Not reported
Number Of Tanks:	Not reported

HIST UST:

File Number:	Not reported
URL:	Not reported

SAN DIEGO GLASS & PAINT COMPAN (Continued) **U001571494**

Region:	STATE
Facility ID:	00000014915
Facility Type:	Other
Other Type:	RETAIL HOME CENTER C
Contact Name:	JOE BROOKER
Telephone:	6197458732
Owner Name:	SAN DIEGO GLASS & PAINT COMPAN
Owner Address:	1827 MAIN STREET
Owner City,St,Zip:	SAN DIEGO, CA 92113
Total Tanks:	0001
Tank Num:	001
Container Num:	1
Year Installed:	Not reported
Tank Capacity:	00001000
Tank Used for:	PRODUCT
Type of Fuel:	Not reported
Container Construction Thickness:	Not reported
Leak Detection:	Stock Inventor

HIST CORTESE:

Region:	CORTESE
Facility County Code:	37
Reg By:	LTNKA
Reg Id:	9UT45

D35
SW
< 1/8
0.019 mi.
102 ft.

SAN DIEGO GLASS & PAINT COMPAN **LUST** **S108407220**
404 E GRAND AV **SAN DIEGO CO. SAM** **N/A**
ESCONDIDO, CA 92025 **HIST UST**

Site 14 of 14 in cluster D

Relative:
Lower

Actual:
668 ft.

LUST:

Region:	STATE
Global Id:	T0607302754
Latitude:	33.1240809
Longitude:	-117.077421
Case Type:	LUST Cleanup Site
Status:	Completed - Case Closed
Status Date:	07/08/1993
Lead Agency:	SAN DIEGO COUNTY LOP
Case Worker:	Not reported
Local Agency:	Not reported
RB Case Number:	9UT45
LOC Case Number:	H02096-001
File Location:	Local Agency
Potential Media Affect:	Soil
Potential Contaminants of Concern:	Stoddard solvent / Mineral Spriits / Distillates
Site History:	Not reported

Click here to access the California GeoTracker records for this facility:

Status History:

Global Id:	T0607302754
Status:	Completed - Case Closed
Status Date:	07/08/1993
Global Id:	T0607302754

SAN DIEGO GLASS & PAINT COMPAN (Continued) **S108407220**

Status: Open - Case Begin Date
Status Date: 01/07/1987

Regulatory Activities:

Global Id: T0607302754
Action Type: Other
Date: 01/14/1987
Action: Leak Reported

Global Id: T0607302754
Action Type: Other
Date: 01/07/1987
Action: Leak Stopped

Global Id: T0607302754
Action Type: Other
Date: 01/07/1987
Action: Leak Began

Global Id: T0607302754
Action Type: Other
Date: 01/07/1987
Action: Leak Discovery

Global Id: T0607302754
Action Type: ENFORCEMENT
Date: 01/12/1987
Action: Notice of Responsibility

SAN DIEGO CO. SAM:

Case Number: H02096-001
Agency: DEH Site Assessment & Mitigation
Funding: LOP - Federal Fund
Facility Type: Soils Only
Facility Status: Closed Case
Date: 7/8/1993
Date Began: 1/7/1987

HIST UST:

File Number: 0002F282
URL: http://geotracker.waterboards.ca.gov/ustpdfs/pdf/0002F282.pdf
Region: Not reported
Facility ID: Not reported
Facility Type: Not reported
Other Type: Not reported
Contact Name: Not reported
Telephone: Not reported
Owner Name: Not reported
Owner Address: Not reported
Owner City,St,Zip: Not reported
Total Tanks: Not reported

Tank Num: Not reported
Container Num: Not reported
Year Installed: Not reported

SAN DIEGO GLASS & PAINT COMPAN (Continued) **S108407220**

Tank Capacity: Not reported
Tank Used for: Not reported
Type of Fuel: Not reported
Container Construction Thickness: Not reported
Leak Detection: Not reported

Click here for Geo Tracker PDF:

C36 West < 1/8 0.023 mi. 122 ft. **MADISON SQUARE PART** **SAN DIEGO CO. SAM** **S105692846**
488 E VALLEY PY **N/A**
ESCONDIDO, CA 92025

Site 6 of 8 in cluster C

Relative: Lower

Actual: 661 ft.

SAN DIEGO CO. SAM:

Case Number:	H13411-001
Agency:	DEH Site Assessment & Mitigation
Funding:	**LOP - Federal Fund**
Facility Type:	Drinking Water Aquifer Impacted
Facility Status:	Closed Case
Date:	3/16/2006
Date Began:	1/13/1988

Case Number:	H13411-002
Agency:	DEH Site Assessment & Mitigation
Funding:	**LOP - Federal Fund**
Facility Type:	Drinking Water Aquifer Impacted
Facility Status:	Closed Case
Date:	3/16/2006
Date Began:	7/5/1988

C37 West < 1/8 0.023 mi. 122 ft. **ESCONDIDO OB/GYN MEDICAL GRP** **San Diego Co. HMMD** **S106060280**
488 E VALLEY PY **SWEEPS UST** **N/A**
ESCONDIDO, CA 92025

Site 7 of 8 in cluster C

Relative: Lower

Actual: 661 ft.

HMMD SAN DIEGO:

Permit Number:	212097
Business Type:	6HK10
EPA Id Number:	Not reported
APN:	229-450-06-00
Last HMMD Inspection:	05/12/2010
Facility Telephone:	760-741-6976
Permit Status:	OPEN
Permit Expiration:	08/31/2013
Date Last Updated:	11/02/2012
Facility Owner:	DAVID C GREB
Facility Address:	488 E VALLEY PY #313
Facility City:	ESCONDIDO
Facility State:	CA
Facility Zip:	92025
UST Owner:	Not reported
Handle Regulated Hazmat:	Not reported
Own Or Operate UST:	Not reported
Subject To APSA:	Not reported

ESCONDIDO OB/GYN MEDICAL GRP (Continued) **S106060280**

Generate Haz Waste:	Not reported
Treat Haz Waste:	Not reported
Generate Medical Waste:	Y

IAS:

Permit Number:	212097
Update Date:	11/02/2012
Case Number:	Not reported
Name:	WASTE 902 INFECTIOUS WASTE, SHARPS
Other Information:	SHARPS - HAUL TO OTHER OFFICE
Material Waste:	Waste
Hazardous Categories 1:	Not reported
Hazardous Categories 2:	Not reported

Permit Number:	102944
Business Type:	6HK58
EPA Id Number:	CAL000171687
APN:	229-441-11-00
Last HMMD Inspection:	02/23/2005
Facility Telephone:	760-432-8888
Permit Status:	CHNG
Permit Expiration:	05/31/2004
Date Last Updated:	11/02/2012
Facility Owner:	GERALD P UNHOLD DMD.,MD
Facility Address:	488 VALLEY PY #105
Facility City:	ESCONDIDO
Facility State:	CA
Facility Zip:	92025-
UST Owner:	Not reported
Handle Regulated Hazmat:	Y
Own Or Operate UST:	Not reported
Subject To APSA:	Not reported
Generate Haz Waste:	Not reported
Treat Haz Waste:	Not reported
Generate Medical Waste:	Not reported

Permit Number:	206880
Business Type:	6HK10
EPA Id Number:	Not reported
APN:	229-450-06-00
Last HMMD Inspection:	09/16/2011
Facility Telephone:	760-745-7060
Permit Status:	OPEN
Permit Expiration:	06/30/2013
Date Last Updated:	11/02/2012
Facility Owner:	ESCONDIDO OB/GYN MEDICAL GROUP INC
Facility Address:	488 E VALLEY PY #310
Facility City:	ESCONDIDO
Facility State:	CA
Facility Zip:	92025
UST Owner:	Not reported
Handle Regulated Hazmat:	Not reported
Own Or Operate UST:	Not reported
Subject To APSA:	Not reported
Generate Haz Waste:	Not reported
Treat Haz Waste:	Not reported
Generate Medical Waste:	Y

ESCONDIDO OB/GYN MEDICAL GRP (Continued) **S106060280**

IAS:

Permit Number:	206880
Update Date:	11/02/2012
Case Number:	Not reported
Name:	WASTE 901 INFECTIOUS WASTE, GENERAL
Other Information:	RED BAGS
Material Waste:	Waste
Hazardous Categories 1:	Not reported
Hazardous Categories 2:	Not reported

Permit Number:	206880
Update Date:	11/02/2012
Case Number:	Not reported
Name:	WASTE 902 INFECTIOUS WASTE, SHARPS
Other Information:	SHARPS
Material Waste:	Waste
Hazardous Categories 1:	Not reported
Hazardous Categories 2:	Not reported

VAP:

Permit Number:	206880
Update Date:	11/02/2012
Inspection Date:	09/16/2011
Violation Code:	6HV4205
Violation:	MED SOLID WASTE NOT SECURED TO DENY ACCE
Violation Citation:	Medical Solid Waste not secured to deny access to unauthorized persons. 68.1211
Activity:	ACTIVE

Permit Number:	206880
Update Date:	11/02/2012
Inspection Date:	09/16/2011
Violation Code:	6HV4209
Violation:	NO GENERATOR'S INFO ON RED BAGS/SHARPS
Violation Citation:	Red bags, sharps containers not labeled with generator's name, address, and phone number. 68.1205
Activity:	ACTIVE

Permit Number:	203494
Business Type:	6HK58
EPA Id Number:	CAL000171687
APN:	229-441-11-00
Last HMMD Inspection:	10/01/2007
Facility Telephone:	760-432-8888
Permit Status:	INAC
Permit Expiration:	03/31/2009
Date Last Updated:	11/02/2012
Facility Owner:	UNHOLD & MCDONALD DENTAL CORP
Facility Address:	488 E VALLEY PY #105
Facility City:	ESCONDIDO
Facility State:	CA
Facility Zip:	92025
UST Owner:	Not reported
Handle Regulated Hazmat:	Y
Own Or Operate UST:	Not reported

ESCONDIDO OB/GYN MEDICAL GRP (Continued) **S106060280**

Subject To APSA:	Not reported
Generate Haz Waste:	Not reported
Treat Haz Waste:	Not reported
Generate Medical Waste:	Not reported

Permit Number:	210611
Business Type:	6HK10
EPA Id Number:	Not reported
APN:	229-450-06-00
Last HMMD Inspection:	04/13/2009
Facility Telephone:	760-745-2000
Permit Status:	OPEN
Permit Expiration:	07/31/2013
Date Last Updated:	11/02/2012
Facility Owner:	SCRIPPS COASTAL MEDICAL CENTER
Facility Address:	488 E VALLEY PY #411
Facility City:	ESCONDIDO
Facility State:	CA
Facility Zip:	92025
UST Owner:	Not reported
Handle Regulated Hazmat:	Not reported
Own Or Operate UST:	Not reported
Subject To APSA:	Not reported
Generate Haz Waste:	Not reported
Treat Haz Waste:	Not reported
Generate Medical Waste:	Y

IAS:

Permit Number:	210611
Update Date:	11/02/2012
Case Number:	Not reported
Name:	WASTE 901 INFECTIOUS WASTE, GENERAL
Other Information:	RED BAGS
Material Waste:	Waste
Hazardous Categories 1:	Not reported
Hazardous Categories 2:	Not reported

Permit Number:	210611
Update Date:	11/02/2012
Case Number:	Not reported
Name:	WASTE 902 INFECTIOUS WASTE, SHARPS
Other Information:	SHARPS: LQHE
Material Waste:	Waste
Hazardous Categories 1:	Not reported
Hazardous Categories 2:	Not reported

Permit Number:	210611
Update Date:	11/02/2012
Case Number:	Not reported
Name:	WASTE 311 PHARMACEUTICAL WASTE
Other Information:	PHARMACEUTICAL WASTE
Material Waste:	Waste
Hazardous Categories 1:	Not reported
Hazardous Categories 2:	Not reported

Permit Number:	212097
Business Type:	6HK10

ESCONDIDO OB/GYN MEDICAL GRP (Continued) **S106060280**

EPA Id Number:	Not reported
APN:	229-450-06-00
Last HMMD Inspection:	05/12/2010
Facility Telephone:	760-741-6976
Permit Status:	OPEN
Permit Expiration:	08/31/2013
Date Last Updated:	11/02/2012
Facility Owner:	DAVID C GREB
Facility Address:	488 E VALLEY PY #313
Facility City:	ESCONDIDO
Facility State:	CA
Facility Zip:	92025
UST Owner:	Not reported
Handle Regulated Hazmat:	Not reported
Own Or Operate UST:	Not reported
Subject To APSA:	Not reported
Generate Haz Waste:	Not reported
Treat Haz Waste:	Not reported
Generate Medical Waste:	Y

IAS:

Permit Number:	212097
Update Date:	11/02/2012
Case Number:	Not reported
Name:	WASTE 902 INFECTIOUS WASTE, SHARPS
Other Information:	SHARPS - HAUL TO OTHER OFFICE
Material Waste:	Waste
Hazardous Categories 1:	Not reported
Hazardous Categories 2:	Not reported

Permit Number:	204972
Business Type:	6HK10
EPA Id Number:	Not reported
APN:	229-441-11-00
Last HMMD Inspection:	08/19/2009
Facility Telephone:	760-735-6290
Permit Status:	OPEN
Permit Expiration:	08/31/2013
Date Last Updated:	11/02/2012
Facility Owner:	AMSURG, INC
Facility Address:	488 E VALLEY PY #110
Facility City:	ESCONDIDO
Facility State:	CA
Facility Zip:	92025
UST Owner:	Not reported
Handle Regulated Hazmat:	Not reported
Own Or Operate UST:	Not reported
Subject To APSA:	Not reported
Generate Haz Waste:	Not reported
Treat Haz Waste:	Not reported
Generate Medical Waste:	Y

IAS:

Permit Number:	204972
Update Date:	11/02/2012
Case Number:	Not reported
Name:	WASTE 902 INFECTIOUS WASTE, SHARPS

ESCONDIDO OB/GYN MEDICAL GRP (Continued) **S106060280**

Other Information:	Not reported
Material Waste:	Waste
Hazardous Categories 1:	Not reported
Hazardous Categories 2:	Not reported

Permit Number:	204972
Update Date:	11/02/2012
Case Number:	Not reported
Name:	WASTE 901 INFECTIOUS WASTE, GENERAL
Other Information:	Not reported
Material Waste:	Waste
Hazardous Categories 1:	Not reported
Hazardous Categories 2:	Not reported

Permit Number:	154343
Business Type:	Not reported
EPA Id Number:	Not reported
APN:	229-450-06-00
Last HMMD Inspection:	01/22/2010
Facility Telephone:	760-739-1400
Permit Status:	OPEN
Permit Expiration:	01/31/2013
Date Last Updated:	11/02/2012
Facility Owner:	Not reported
Facility Address:	488 E VALLEY PY #307
Facility City:	ESCONDIDO
Facility State:	CA
Facility Zip:	92025
UST Owner:	Not reported
Handle Regulated Hazmat:	Not reported
Own Or Operate UST:	Not reported
Subject To APSA:	Not reported
Generate Haz Waste:	Not reported
Treat Haz Waste:	Not reported
Generate Medical Waste:	Y

IAS:

Permit Number:	154343
Update Date:	11/02/2012
Case Number:	Not reported
Name:	WASTE 902 INFECTIOUS WASTE, SHARPS
Other Information:	SHARPS
Material Waste:	Waste
Hazardous Categories 1:	Not reported
Hazardous Categories 2:	Not reported

Permit Number:	210611
Business Type:	6HK10
EPA Id Number:	Not reported
APN:	229-450-06-00
Last HMMD Inspection:	04/13/2009
Facility Telephone:	760-745-2000
Permit Status:	OPEN
Permit Expiration:	07/31/2013
Date Last Updated:	11/02/2012
Facility Owner:	SCRIPPS COASTAL MEDICAL CENTER

ESCONDIDO OB/GYN MEDICAL GRP (Continued) **S106060280**

Facility Address:	488 E VALLEY PY #411
Facility City:	ESCONDIDO
Facility State:	CA
Facility Zip:	92025
UST Owner:	Not reported
Handle Regulated Hazmat:	Not reported
Own Or Operate UST:	Not reported
Subject To APSA:	Not reported
Generate Haz Waste:	Not reported
Treat Haz Waste:	Not reported
Generate Medical Waste:	Y

IAS:

Permit Number:	210611
Update Date:	11/02/2012
Case Number:	Not reported
Name:	WASTE 901 INFECTIOUS WASTE, GENERAL
Other Information:	RED BAGS
Material Waste:	Waste
Hazardous Categories 1:	Not reported
Hazardous Categories 2:	Not reported

Permit Number:	210611
Update Date:	11/02/2012
Case Number:	Not reported
Name:	WASTE 902 INFECTIOUS WASTE, SHARPS
Other Information:	SHARPS: LQHE
Material Waste:	Waste
Hazardous Categories 1:	Not reported
Hazardous Categories 2:	Not reported

Permit Number:	210611
Update Date:	11/02/2012
Case Number:	Not reported
Name:	WASTE 311 PHARMACEUTICAL WASTE
Other Information:	PHARMACEUTICAL WASTE
Material Waste:	Waste
Hazardous Categories 1:	Not reported
Hazardous Categories 2:	Not reported

SWEEPS UST:

Status:	Not reported
Comp Number:	26498
Number:	Not reported
Board Of Equalization:	Not reported
Referral Date:	Not reported
Action Date:	Not reported
Created Date:	Not reported
Owner Tank Id:	Not reported
SWRCB Tank Id:	37-000-026498-000001
Tank Status:	Not reported
Capacity:	550
Active Date:	Not reported
Tank Use:	PETROLEUM
STG:	WASTE
Content:	Not reported

ESCONDIDO OB/GYN MEDICAL GRP (Continued) **S106060280**

Number Of Tanks:	1
Status:	Active
Comp Number:	26498
Number:	9
Board Of Equalization:	Not reported
Referral Date:	Not reported
Action Date:	06-26-92
Created Date:	02-29-88
Owner Tank Id:	Not reported
SWRCB Tank Id:	Not reported
Tank Status:	Not reported
Capacity:	Not reported
Active Date:	Not reported
Tank Use:	Not reported
STG:	Not reported
Content:	Not reported
Number Of Tanks:	Not reported

C38 **MADISON SQUARE PART** **LUST** **S103980893**
West **488 E VALLEY PY** **N/A**
< 1/8 **ESCONDIDO, CA 92025**
0.023 mi.
122 ft. **Site 8 of 8 in cluster C**

Relative:
Lower

Actual:
661 ft.

LUST:

Region:	STATE
Global Id:	T0607303199
Latitude:	33.125584
Longitude:	-117.077397
Case Type:	LUST Cleanup Site
Status:	Completed - Case Closed
Status Date:	03/16/2006
Lead Agency:	SAN DIEGO COUNTY LOP
Case Worker:	TVS
Local Agency:	SAN DIEGO COUNTY LOP
RB Case Number:	9UT966
LOC Case Number:	H13411-002
File Location:	Local Agency
Potential Media Affect:	Aquifer used for drinking water supply
Potential Contaminants of Concern:	Waste Oil / Motor / Hydraulic / Lubricating
Site History:	Not reported

Click here to access the California GeoTracker records for this facility:

Contact:

Global Id:	T0607303199
Contact Type:	Local Agency Caseworker
Contact Name:	TONY SAWYER
Organization Name:	SAN DIEGO COUNTY LOP
Address:	P.O. Box 129261
City:	San Diego
Email:	tony.sawyer@sdcounty.ca.gov
Phone Number:	Not reported

Status History:

Global Id:	T0607303199
Status:	Completed - Case Closed

MADISON SQUARE PART (Continued) **S103980893**

Status Date:	03/16/2006
Global Id:	T0607303199
Status:	Open - Case Begin Date
Status Date:	07/05/1988

Regulatory Activities:

Global Id:	T0607303199
Action Type:	Other
Date:	07/05/1988
Action:	Leak Discovery
Global Id:	T0607303199
Action Type:	Other
Date:	07/05/1988
Action:	Leak Reported
Global Id:	T0607303199
Action Type:	ENFORCEMENT
Date:	07/05/1988
Action:	Notice of Responsibility
Global Id:	T0607303199
Action Type:	Other
Date:	07/05/1988
Action:	Leak Stopped
Global Id:	T0607303199
Action Type:	Other
Date:	07/05/1988
Action:	Leak Began

Region:	STATE
Global Id:	T0607303140
Latitude:	33.1253059
Longitude:	-117.0767681
Case Type:	LUST Cleanup Site
Status:	Completed - Case Closed
Status Date:	03/16/2006
Lead Agency:	SAN DIEGO COUNTY LOP
Case Worker:	TVS
Local Agency:	SAN DIEGO COUNTY LOP
RB Case Number:	9UT898
LOC Case Number:	H13411-001
File Location:	Local Agency
Potential Media Affect:	Aquifer used for drinking water supply
Potential Contaminants of Concern:	Gasoline
Site History:	Not reported

Click here to access the California GeoTracker records for this facility:

Contact:

Global Id:	T0607303140
Contact Type:	Local Agency Caseworker
Contact Name:	TONY SAWYER
Organization Name:	SAN DIEGO COUNTY LOP

MADISON SQUARE PART (Continued) **S103980893**

Address: P.O. Box 129261
City: San Diego
Email: tony.sawyer@sdcounty.ca.gov
Phone Number: Not reported

Status History:
Global Id: T0607303140
Status: Completed - Case Closed
Status Date: 03/16/2006

Global Id: T0607303140
Status: Open - Case Begin Date
Status Date: 01/13/1988

Regulatory Activities:
Global Id: T0607303140
Action Type: Other
Date: 01/28/1988
Action: Leak Reported

Global Id: T0607303140
Action Type: ENFORCEMENT
Date: 02/01/1988
Action: Notice of Responsibility

Global Id: T0607303140
Action Type: Other
Date: 01/13/1988
Action: Leak Stopped

Global Id: T0607303140
Action Type: Other
Date: 01/13/1988
Action: Leak Began

Global Id: T0607303140
Action Type: Other
Date: 01/13/1988
Action: Leak Discovery

F39 **ACTION CARWASH** **LUST** **S105034492**
WSW **410 VALLEY PKY** **N/A**
< 1/8 **ESCONDIDO, CA 92025**
0.033 mi.
175 ft. **Site 1 of 7 in cluster F**

Relative:
Lower

Actual:
659 ft.

F40 West < 1/8 0.044 mi. 233 ft. | **VALLEY CAR WASH**
410 E VALLEY PARKWAY
ESCONDIDO, CA 92025 | **EDR Hist Auto** | **1020159692**
N/A

Site 2 of 7 in cluster F

Relative: Lower

Actual: 656 ft.

EDR Hist Auto

Year:	Name:	Type:
1976	VALLEY CAR WASH	Gasoline Service Stations
1977	VALLEY CAR WASH	Gasoline Service Stations
1978	VALLEY CAR WASH	Gasoline Service Stations
1979	VALLEY CAR WASH	Gasoline Service Stations
1979	VALLEY CAR WASH	Gasoline Service Stations
1980	VALLEY CAR WASH	Gasoline Service Stations
1982	VALLEY CAR WASH	Gasoline Service Stations
1983	VALLEY CAR WASH	Gasoline Service Stations

F41 West < 1/8 0.044 mi. 233 ft. | **ACTION CAR WASH**
410 E VALLEY PY
ESCONDIDO, CA 92025 | **SAN DIEGO CO. SAM SWEEPS UST** | **S106915929**
N/A

Site 3 of 7 in cluster F

Relative: Lower

Actual: 656 ft.

SAN DIEGO CO. SAM:

Case Number:	H03527-001
Agency:	DEH Site Assessment & Mitigation
Funding:	**LOP - State Fund**
Facility Type:	Drinking Water Aquifer Impacted
Facility Status:	Remedial Action (Clean-Up)
Date:	1/30/2002
Date Began:	1/4/1994

SWEEPS UST:

Status:	Active
Comp Number:	3527
Number:	9
Board Of Equalization:	44-021880
Referral Date:	Not reported
Action Date:	06-26-92
Created Date:	02-29-88
Owner Tank Id:	Not reported
SWRCB Tank Id:	37-000-003527-000001
Tank Status:	A
Capacity:	6000
Active Date:	Not reported
Tank Use:	M.V. FUEL
STG:	P
Content:	REG UNLEADED
Number Of Tanks:	3

Status:	Active
Comp Number:	3527
Number:	9
Board Of Equalization:	44-021880
Referral Date:	Not reported
Action Date:	06-26-92
Created Date:	02-29-88
Owner Tank Id:	Not reported

ACTION CAR WASH (Continued) **S106915929**

SWRCB Tank Id:	37-000-003527-000002
Tank Status:	A
Capacity:	5000
Active Date:	Not reported
Tank Use:	M.V. FUEL
STG:	P
Content:	REG UNLEADED
Number Of Tanks:	Not reported

Status:	Active
Comp Number:	3527
Number:	9
Board Of Equalization:	44-021880
Referral Date:	Not reported
Action Date:	06-26-92
Created Date:	02-29-88
Owner Tank Id:	Not reported
SWRCB Tank Id:	37-000-003527-000003
Tank Status:	A
Capacity:	2000
Active Date:	Not reported
Tank Use:	M.V. FUEL
STG:	P
Content:	OTHER
Number Of Tanks:	Not reported

F42 **ACTION CAR WASH** **LUST** **U001571382**
West **410 E VALLEY PY** **HIST UST** **N/A**
< 1/8 **ESCONDIDO, CA 92025** **HIST CORTESE**
0.044 mi.
233 ft. **Site 4 of 7 in cluster F**

Relative:
Lower

Actual:
656 ft.

LUST:

Region:	STATE
Global Id:	T0607301402
Latitude:	33.124833
Longitude:	-117.0778651
Case Type:	LUST Cleanup Site
Status:	Completed - Case Closed
Status Date:	10/03/2011
Lead Agency:	SAN DIEGO COUNTY LOP
Case Worker:	KH
Local Agency:	SAN DIEGO COUNTY LOP
RB Case Number:	9UT2655
LOC Case Number:	H03527-001
File Location:	Local Agency
Potential Media Affect:	Aquifer used for drinking water supply
Potential Contaminants of Concern:	Gasoline
Site History:	In January 1994, three underground storage tanks (USTs) containing gasoline and diesel were removed. Based on samples collected at the time of the tank removal, the case was opened. The site is underlain by alluvial materials extending to depths ranging from 10 to 30 feet across the site. Beneath the alluvium is decomposed granitic rock. The impacted groundwater was identified to be in the alluvial aquifer. Groundwater flow is to the west-northwest at a gradient of 0.01 to 0.003. The site investigation was performed between 1994 and 2000 and included the installation of nine exploratory borings, nine groundwater monitoring wells, and four temporary soil vapor probes in

ACTION CAR WASH (Continued) **U001571382**

addition to a number of excavation samples that were collected during the tank removal in 1994. Soil impacts are limited to the site and are located in the area of the former USTs, the dispenser islands and extend beneath the western side of the on-site building. Due to the potential vapor risk to the occupants of the on-site building, a limited health risk evaluation was competed. This evaluation indicated there was no risk. There is an estimated 720 cubic-yards (cu-yd) of residual impacted soil remaining on-site above 100 mg/kg. Dissolved impacts of concern included Benzene, MTBE and TBA. The dissolved impacts have migrated off-site an estimated 30 to 40 feet to the west and northwest. In December 2000, a Corrective Action Plan (CAP) was approved which proposed to use soil excavation as the primary remedial action to remove residual soil impacts in and around the groundwater table. The State Cleanup fund denied funding for this alternative in 2002. Due to the denial of funding, the Responsible Party had their consultant reevaluate the remedial alternatives for the site. In February of 2005, feasibility testing for dual phase extraction (DPE) was completed and an addendum to the CAP was approved in June 2007. The approved CAP proposed to use DPE followed by natural attenuation as the primary remedial action to remove residual soil impacts in and around the groundwater table and to reduce the residual groundwater impacts. DPE implementation took place in two separate 30 days events (February 16, 2010 to March 17, 2010 and April 28, 2010 to May 29, 2010). Following the completion of the second event, four quarterly groundwater monitoring events were completed to evaluate the effectiveness of the remedial action. Dissolved concentrations were significantly reduced by this remedial action. The trend analysis completed by SCS engineers (SCS) estimated dissolved benzene and TBA will drop below their maximum concentration limit (MCL) and notification levels, respectively within 17 years. MTBE is currently below its primary MCL in all wells and exceeds the secondary MCL in two wells. MTBE should be below its secondary MCL within the 17 years. Based on the post remedial monitoring and the trend analysis, DEH concurs that natural attenuation will bring the groundwater contaminant levels to below regulatory levels within a reasonable timeframe and closure of the case is appropriate at this time.

Click here to access the California GeoTracker records for this facility:

Contact:

Global Id:	T0607301402
Contact Type:	Local Agency Caseworker
Contact Name:	KEVIN HEATON
Organization Name:	SAN DIEGO COUNTY LOP
Address:	P.O. Box 129261
City:	San Diego
Email:	kevin.heaton@sdcounty.ca.gov
Phone Number:	Not reported

Status History:

Global Id:	T0607301402
Status:	Completed - Case Closed
Status Date:	10/03/2011
Global Id:	T0607301402
Status:	Open - Case Begin Date

ACTION CAR WASH (Continued) **U001571382**

Status Date: 01/04/1994

Global Id: T0607301402
Status: Open - Remediation
Status Date: 11/13/2000

Regulatory Activities:
Global Id: T0607301402
Action Type: ENFORCEMENT
Date: 07/08/2009
Action: Letter - Notice

Global Id: T0607301402
Action Type: ENFORCEMENT
Date: 02/12/2010
Action: File review

Global Id: T0607301402
Action Type: Other
Date: 01/04/1994
Action: Leak Discovery

Global Id: T0607301402
Action Type: Other
Date: 01/04/1994
Action: Leak Began

Global Id: T0607301402
Action Type: Other
Date: 01/04/1994
Action: Leak Reported

Global Id: T0607301402
Action Type: RESPONSE
Date: 05/27/2009
Action: Clean Up Fund - 5-Year Review Summary

Global Id: T0607301402
Action Type: RESPONSE
Date: 01/30/2010
Action: Monitoring Report - Semi-Annually

Global Id: T0607301402
Action Type: ENFORCEMENT
Date: 01/19/1994
Action: Notice of Responsibility

Global Id: T0607301402
Action Type: ENFORCEMENT
Date: 08/20/2011
Action: LOP Case Closure Summary to RB

Global Id: T0607301402
Action Type: RESPONSE
Date: 06/01/2009
Action: Clean Up Fund - 5-Year Review Summary

ACTION CAR WASH (Continued) **U001571382**

Global Id: T0607301402
Action Type: ENFORCEMENT
Date: 07/16/2009
Action: Technical Correspondence / Assistance / Other

Global Id: T0607301402
Action Type: RESPONSE
Date: 06/01/2010
Action: Remedial Progress Report

Global Id: T0607301402
Action Type: Other
Date: 01/04/1994
Action: Leak Stopped

Global Id: T0607301402
Action Type: ENFORCEMENT
Date: 02/17/2011
Action: Technical Correspondence / Assistance / Other

Global Id: T0607301402
Action Type: ENFORCEMENT
Date: 10/03/2011
Action: Closure/No Further Action Letter

Global Id: T0607301402
Action Type: RESPONSE
Date: 01/31/2011
Action: Monitoring Report - Quarterly - Regulator Responded

Global Id: T0607301402
Action Type: RESPONSE
Date: 07/31/2010
Action: Monitoring Report - Quarterly - Regulator Responded

Global Id: T0607301402
Action Type: RESPONSE
Date: 04/30/2011
Action: Monitoring Report - Semi-Annually - Regulator Responded

Global Id: T0607301402
Action Type: REMEDIATION
Date: 02/16/2010
Action: In Situ Physical/Chemical Treatment (other than SVE)

Global Id: T0607301402
Action Type: REMEDIATION
Date: 01/28/2005
Action: In Situ Physical/Chemical Treatment (other than SVE)

Global Id: T0607301402
Action Type: REMEDIATION
Date: 04/20/1994
Action: Other (Use Description Field)

ACTION CAR WASH (Continued) **U001571382**

LUST REG 9:

Region:	9
Status:	Preliminary site assessment underway
Case Number:	9UT2655
Local Case:	H03527-001
Substance:	Gasoline
Qty Leaked:	Not reported
Abate Method:	Not reported
Local Agency:	San Diego
How Found:	Tank Closure
How Stopped:	Close Tank
Source:	Tank
Cause:	Corrosion
Lead Agency:	Local Agency
Case Type:	Soil only
Date Found:	01/12/1994
Date Stopped:	01/12/1994
Confirm Date:	01/04/1994
Submit Workplan:	1/19/94
Prelim Assess:	01/31/1994
Desc Pollution:	Not reported
Remed Plan:	/ /
Remed Action:	Not reported
Began Monitor:	Not reported
Release Date:	01/12/1994
Enforce Date:	Not reported
Closed Date:	Not reported
Enforce Type:	Not reported
Pilot Program:	LOP
Basin Number:	905.32
GW Depth:	10’
Beneficial Use:	Municipal groundwater use
NPDES Number:	Not reported
Priority:	1B
File Dispn:	File discarded, case closed
Interim Remedial Actions:	Yes
Cleanup and Abatement order Number:	Not reported
Waste Discharge Requirement Number:	Not reported

HIST UST:

File Number:	0002AB09
URL:	http://geotracker.waterboards.ca.gov/ustpdfs/pdf/0002AB09.pdf
Region:	STATE
Facility ID:	00000033177
Facility Type:	Gas Station
Other Type:	Not reported
Contact Name:	STEVE DUNCAN
Telephone:	6197454145
Owner Name:	ACTION CAR WASH
Owner Address:	410 E. VALLEY PARKWAY
Owner City,St,Zip:	ESCONDIDO, CA 92025
Total Tanks:	0003
Tank Num:	001
Container Num:	1
Year Installed:	1968

ACTION CAR WASH (Continued) **U001571382**

Tank Capacity:	00006000
Tank Used for:	PRODUCT
Type of Fuel:	UNLEADED
Container Construction Thickness:	Not reported
Leak Detection:	Visual

Tank Num:	002
Container Num:	2
Year Installed:	Not reported
Tank Capacity:	00000000
Tank Used for:	Not reported
Type of Fuel:	Not reported
Container Construction Thickness:	Not reported
Leak Detection:	None

Tank Num:	003
Container Num:	3
Year Installed:	Not reported
Tank Capacity:	00000000
Tank Used for:	Not reported
Type of Fuel:	Not reported
Container Construction Thickness:	Not reported
Leak Detection:	None

Click here for Geo Tracker PDF:

HIST CORTESE:

Region:	CORTESE
Facility County Code:	37
Reg By:	LTNKA
Reg Id:	9UT2655

43
NW
< 1/8
0.052 mi.
276 ft.

REDWOOD TOWN COURT **ENVIROSTOR** **S118756885**
500 EAST VALLEY PARKWAY **N/A**
ESCONDIDO, CA 92025

Relative:
Lower

Actual:
656 ft.

ENVIROSTOR:

Facility ID:	37830001
Status:	No Action Required
Status Date:	05/09/1997
Site Code:	400653
Site Type:	Calmortgage
Site Type Detailed:	Calmortgage
Acres:	0
NPL:	NO
Regulatory Agencies:	SMBRP
Lead Agency:	SMBRP
Program Manager:	Sandra Karinen
Supervisor:	William Beckman
Division Branch:	Cleanup Sacramento
Assembly:	75
Senate:	38
Special Program:	Not reported
Restricted Use:	NO
Site Mgmt Req:	NONE SPECIFIED

REDWOOD TOWN COURT (Continued) **S118756885**

Funding: CalMortgage
Latitude: 33.12674
Longitude: -117.0764
APN: NONE SPECIFIED
Past Use: NONE
Potential COC: NONE SPECIFIED No Contaminants found
Confirmed COC: No Contaminants found
Potential Description: NMA
Alias Name: 400653
Alias Type: Project Code (Site Code)
Alias Name: 37830001
Alias Type: Envirostor ID Number

Completed Info:
Completed Area Name: PROJECT WIDE
Completed Sub Area Name: Not reported
Completed Document Type: Phase 1
Completed Date: 05/09/1997
Comments: Not reported

Future Area Name: Not reported
Future Sub Area Name: Not reported
Future Document Type: Not reported
Future Due Date: Not reported
Schedule Area Name: Not reported
Schedule Sub Area Name: Not reported
Schedule Document Type: Not reported
Schedule Due Date: Not reported
Schedule Revised Date: Not reported

E44 ESE < 1/8 0.058 mi. 308 ft. **SAYREN TRANSMISSION GLOBAL** **EDR Hist Auto** **1021280993**
145 S FIG ST **N/A**
ESCONDIDO, CA 92025

Site 2 of 2 in cluster E

Relative: Lower

EDR Hist Auto

Actual: 674 ft.

Year:	Name:	Type:
2006	AUTOMOTIVE SPECIALISTS LLC	General Automotive Repair Shops
2007	AUTOMOTIVE SPECIALISTS LLC	General Automotive Repair Shops
2008	AUTOMOTIVE SPECIALISTS LLC	General Automotive Repair Shops
2008	SAYREN TRANSMISSION GLOBAL	Automotive Transmission Repair Shops

---

F45 WSW < 1/8 0.064 mi. 337 ft. **ALIGNMENT SPECIALIST** **EDR Hist Auto** **1020448231**
225 NORTH IVY **N/A**
ESCONDIDO, CA 92025

Site 5 of 7 in cluster F

Relative: Lower

EDR Hist Auto

Actual: 655 ft.

Year:	Name:	Type:
1986	ALIGNMENT SPECIALIST	Automotive Repair Shops, NEC
1987	ALIGNMENT SPECIALIST	Automotive Repair Shops, NEC

G46 SW < 1/8 0.073 mi. 384 ft. — **ESCONDIDO LAUNDRY**, **341 E GRAND AVE**, **ESCONDIDO, CA** — **EDR Hist Cleaner** — **1009124400** / **N/A**

Site 1 of 9 in cluster G

Relative: Lower

EDR Hist Cleaner

Actual: 666 ft.

Year:	Name:	Type:
1930	ESCONDIDO LAUNDRY	LAUNDRIES STEAM

F47 WSW < 1/8 0.077 mi. 406 ft. — **CAL MEX AUTO**, **350 E VALLEY PKWY**, **ESCONDIDO, CA 92025** — **EDR Hist Auto** — **1020983874** / **N/A**

Site 6 of 7 in cluster F

Relative: Lower

EDR Hist Auto

Actual: 655 ft.

Year:	Name:	Type:
2010	CAL MEX AUTO	General Automotive Repair Shops
2011	CAL MEX AUTO	General Automotive Repair Shops
2013	CAL MEX AUTO	General Automotive Repair Shops
2014	CAL MEX AUTO	General Automotive Repair Shops

F48 WSW < 1/8 0.078 mi. 413 ft. — **DER BEITLESMITH**, **346 EAST VALLEY PARKWAY**, **ESCONDIDO, CA 92025** — **EDR Hist Auto** — **1020844120** / **N/A**

Site 7 of 7 in cluster F

Relative: Lower

EDR Hist Auto

Actual: 655 ft.

Year:	Name:	Type:
1977	DER BEITLESMITH	General Automotive Repair Shops
1978	DER BEITLESMITH	General Automotive Repair Shops
1979	DER BEITLESMITH	General Automotive Repair Shops
1979	DER BEITLESMITH	General Automotive Repair Shops
1980	DER BEITLESMITH	General Automotive Repair Shops
1982	DER BEITLESMITH	General Automotive Repair Shops

G49 SW < 1/8 0.080 mi. 420 ft. — **ESCONDIDO STEAM LAUNDRY**, **349 E GRAND AVE**, **SAN DIEGO, CA** — **EDR Hist Cleaner** — **1009127641** / **N/A**

Site 2 of 9 in cluster G

Relative: Lower

EDR Hist Cleaner

Actual: 663 ft.

Year:	Name:	Type:
1927	ESCONDIDO STEAM LAUNDRY	LAUNDRIES STEAM

H50 West < 1/8 0.087 mi. 457 ft. — **ESCONDIDO AUTO TECH INC**, **255 N IVY ST**, **ESCONDIDO, CA 92025** — **EDR Hist Auto** — **1021141044** / **N/A**

Site 1 of 5 in cluster H

Relative: Lower

Actual: 655 ft.

EDR Hist Auto

Year:	Name:	Type:
1992	ESCONDIDO AUTO TECH INC	General Automotive Repair Shops
1993	ESCONDIDO AUTO TECH INC	General Automotive Repair Shops
1994	ESCONDIDO AUTO TECH INC	General Automotive Repair Shops
1995	ESCONDIDO AUTO TECH INC	General Automotive Repair Shops
1997	ESCONDIDO AUTO TECH INC	General Automotive Repair Shops
1998	ESCONDIDO AUTO TECH INC	General Automotive Repair Shops
1999	ESCONDIDO AUTO TECH INC	General Automotive Repair Shops
2000	ESCONDIDO AUTO TECH INC	General Automotive Repair Shops
2001	ESCONDIDO AUTO TECH INC	General Automotive Repair Shops
2002	ESCONDIDO AUTO TECH INC	General Automotive Repair Shops
2003	ESCONDIDO AUTO TECH INC	General Automotive Repair Shops
2004	ESCONDIDO AUTO TECH INC	General Automotive Repair Shops
2005	ESCONDIDO AUTO TECH INC	General Automotive Repair Shops
2006	ESCONDIDO AUTO TECH INC	General Automotive Repair Shops
2007	ESCONDIDO AUTO TECH INC	General Automotive Repair Shops
2008	ESCONDIDO AUTO TECH INC	General Automotive Repair Shops
2009	ESCONDIDO AUTO TECH INC	General Automotive Repair Shops
2010	ESCONDIDO AUTO TECH INC	General Automotive Repair Shops
2011	ESCONDIDO AUTO TECH INC	General Automotive Repair Shops
2012	ESCONDIDO AUTO TECH INC	General Automotive Repair Shops
2013	ESCONDIDO AUTO TECH INC	General Automotive Repair Shops
2014	ESCONDIDO AUTO TECH INC	General Automotive Repair Shops

G51 SW < 1/8 0.087 mi. 459 ft. — **COPE P F**, **341 E GRAND AVE**, **SAN DIEGO, CA** — **EDR Hist Cleaner** — **1009127578** / **N/A**

Site 3 of 9 in cluster G

Relative: Lower

Actual: 662 ft.

EDR Hist Cleaner

Year:	Name:	Type:
1933	ESCONDIDO LAUNDRY	LAUNDRIES-STEAM
1938	COPE P F	LAUNDRIES STEAM

I52 NNE < 1/8 0.098 mi. 516 ft. — **MASTER BRAKE & MUFFLER**, **718 E VALLEY PARKWAY**, **ESCONDIDO, CA 92025** — **EDR Hist Auto** — **1020368100** / **N/A**

Site 1 of 2 in cluster I

Relative: Lower

Actual: 662 ft.

EDR Hist Auto

Year:	Name:	Type:
1975	MASTER BRAKE & MUFFLER	Automotive Repair Shops, NEC
1977	MASTER BRAKE & MUFFLER	Automotive Repair Shops, NEC
1978	MASTER BRAKE & MUFFLER	Automotive Repair Shops, NEC
1979	MASTER BRAKE & MUFFLER	Automotive Repair Shops, NEC
1979	MASTER BRAKE & MUFFLER	Automotive Repair Shops, NEC

MASTER BRAKE & MUFFLER (Continued) **1020368100**

1980	MASTER BRAKE & MUFFLER	Automotive Repair Shops, NEC
1982	MASTER BRAKE & MUFFLER	Automotive Repair Shops, NEC
1983	MASTER BRAKE & MUFFLER	Automotive Repair Shops, NEC

G53 **MATTHEWS G S** **EDR Hist Cleaner** **1009127649**
SW **315 E GRAND AVE** **N/A**
< 1/8 **SAN DIEGO, CA**
0.111 mi.
584 ft. **Site 4 of 9 in cluster G**

Relative:
Lower

EDR Hist Cleaner

Actual:
660 ft.

Year:	Name:	Type:
1927	MATTHEWS G S	LAUNDRIES STEAM

G54 **YOUNGSTRAND ALTON E** **EDR Hist Auto** **1020883334**
SW **304 E GRAND AVE** **N/A**
< 1/8 **ESCONDIDO, CA 92026**
0.111 mi.
585 ft. **Site 5 of 9 in cluster G**

Relative:
Lower

EDR Hist Auto

Actual:
660 ft.

Year:	Name:	Type:
1969	YOUNGSTRAND ALTON E	Gasoline Service Stations
1970	YOUNGSTRAND ALTON E	Gasoline Service Stations
1971	YOUNGSTRAND ALTON E	Gasoline Service Stations
1972	YOUNGSTRAND ALTON E	Gasoline Service Stations
1973	YOUNGSTRAND ALTON E	Gasoline Service Stations
1974	YOUNGSTRAND ALTON E	Gasoline Service Stations
1975	YOUNGSTRAND ALTON E	Gasoline Service Stations
1976	YOUNGSTRAND ALTON E	Gasoline Service Stations
1977	YOUNGSTRAND ALTON E	Gasoline Service Stations
1978	YOUNGSTRAND ALTON E	Gasoline Service Stations
1979	YOUNGSTRAND ALTON E	Gasoline Service Stations
1980	YOUNGSTRAND ALTON E	Gasoline Service Stations
1982	YOUNGSTRAND ALTON E	Gasoline Service Stations
1983	YOUNGSTRAND ALTON E	Gasoline Service Stations

G55 **VACANT LOT/FORMER ARCO** **LUST** **S104890621**
SW **304 E GRAND AV** **SAN DIEGO CO. SAM** **N/A**
< 1/8 **ESCONDIDO, CA 92025** **San Diego Co. HMMD**
0.111 mi.
585 ft. **Site 6 of 9 in cluster G**

Relative:
Lower

Actual:
660 ft.

LUST:

Region:	STATE
Global Id:	T0608147832
Latitude:	33.123427
Longitude:	-117.078789
Case Type:	LUST Cleanup Site
Status:	Completed - Case Closed
Status Date:	04/21/2015
Lead Agency:	SAN DIEGO COUNTY LOP
Case Worker:	CF

VACANT LOT/FORMER ARCO (Continued) **S104890621**

Local Agency: SAN DIEGO COUNTY LOP
RB Case Number: Not reported
LOC Case Number: H05198-001
File Location: Local Agency
Potential Media Affect: Aquifer used for drinking water supply
Potential Contaminants of Concern: Gasoline
Site History: A gasoline station operated on the northeast corner of East Grand Avenue and Juniper Street in Escondido, California, from 1959 to 1979. The station was reportedly demolished in 1980 and the underground storage tank (UST) system was removed. The property has remained undeveloped and unpaved since that time. Although the property owner initially applied to the DEH Voluntary Assistance Program in 1998 based on the findings of an environmental site assessment, the case was subsequently moved to the Local Oversight Program. A Notice of Responsibility was issued by DEH on January 23, 2002. A soil gas survey was performed at the site in September 1998. Twelve soil vapor samples were collected from 12 locations at a depth of 10 feet below grade. The sampling locations were near the former tank pit in the southeastern half of the property. Total petroleum hydrocarbons (TPH) as gasoline was detected in 10 of the samples and at least one of the aromatic hydrocarbons [benzene, toluene, ethylbenzene, and xylenes (BTEX)] were detected in each of these samples. Methyl-tert-butyl ether (MTBE), a fuel oxygenate, was detected in two of the samples. A monitoring well was installed near the former UST pit in December 2000. Analytical results for soil samples collected from the well boring indicated detection of TPH as gasoline to a depth of at least 25 feet below ground surface (bgs). Groundwater was encountered in the boring. TPH as gasoline and BTEX were detected in the groundwater sample collected from the monitoring well following its installation and development. A total of 11 borings were advanced during site assessments performed in 2002 and 2003 to further delineate the lateral and vertical extents of gasoline impacts to soil. Discrete-depth groundwater samples were collected from seven of the borings. Four off-site and four on-site monitoring wells were installed during site assessments performed in 2002, 2007, and 2009. DEH approved a second revised Corrective Action Plan (CAP) for the site on April 29, 2014. The consultant calculated the volume of impacted soil with a gasoline concentration greater than 100 mg/kg at the site to be approximately 6,737 cubic yards. The estimated mass of gasoline in soil was calculated to be 4,429 pounds (689 gallons) based on soil data obtained during the 2000-2003 timeframe. As indicated in the CAP, soil impacts and the dissolved gasoline plume underlie the southeast portion of the property and extend beneath both East Grand Avenue and Juniper Street, as well as beneath the parcel immediately to the northwest. However, trend analyses for dissolved benzene indicate decreasing concentrations at the plume margins. The consultant estimates that benzene concentrations will fall below its Maximum Contaminant Level (MCL) in 50 years. Analytical results for water quality parameters indicated that petroleum hydrocarbon concentrations in groundwater are being reduced by manganese, sulfate, and iron. Based on the age of the release, the decreasing concentrations of volatile constituents in groundwater, the lack of human health risk, and the absence of drinking water supply wells within one mile of the site, the consultant has recommended no further action and case closure. DEH concurs with these recommendations.

VACANT LOT/FORMER ARCO (Continued) **S104890621**

Click here to access the California GeoTracker records for this facility:

Contact:

Global Id:	T0608147832
Contact Type:	Local Agency Caseworker
Contact Name:	CAROL FENNER
Organization Name:	SAN DIEGO COUNTY LOP
Address:	P.O. Box 129261
City:	San Diego
Email:	carol.fenner@sdcounty.ca.gov
Phone Number:	Not reported

Status History:

Global Id:	T0608147832
Status:	Completed - Case Closed
Status Date:	04/21/2015
Global Id:	T0608147832
Status:	Open - Case Begin Date
Status Date:	12/31/1979
Global Id:	T0608147832
Status:	Open - Eligible for Closure
Status Date:	05/01/2014
Global Id:	T0608147832
Status:	Open - Remediation
Status Date:	04/02/2002

Regulatory Activities:

Global Id:	T0608147832
Action Type:	ENFORCEMENT
Date:	10/18/2013
Action:	Technical Correspondence / Assistance / Other
Global Id:	T0608147832
Action Type:	ENFORCEMENT
Date:	05/08/2012
Action:	Technical Correspondence / Assistance / Other
Global Id:	T0608147832
Action Type:	ENFORCEMENT
Date:	10/07/2009
Action:	Technical Correspondence / Assistance / Other
Global Id:	T0608147832
Action Type:	RESPONSE
Date:	04/15/2009
Action:	Monitoring Report - Quarterly
Global Id:	T0608147832
Action Type:	RESPONSE
Date:	07/30/2010
Action:	Monitoring Report - Semi-Annually
Global Id:	T0608147832

VACANT LOT/FORMER ARCO (Continued) **S104890621**

Action Type: ENFORCEMENT
Date: 05/01/2014
Action: Technical Correspondence / Assistance / Other

Global Id: T0608147832
Action Type: ENFORCEMENT
Date: 02/06/2013
Action: Technical Correspondence / Assistance / Other

Global Id: T0608147832
Action Type: RESPONSE
Date: 10/30/2009
Action: Monitoring Report - Quarterly

Global Id: T0608147832
Action Type: RESPONSE
Date: 10/30/2010
Action: Monitoring Report - Quarterly

Global Id: T0608147832
Action Type: RESPONSE
Date: 01/30/2011
Action: Monitoring Report - Quarterly

Global Id: T0608147832
Action Type: ENFORCEMENT
Date: 02/18/2014
Action: Technical Correspondence / Assistance / Other

Global Id: T0608147832
Action Type: ENFORCEMENT
Date: 07/15/2009
Action: Letter - Notice

Global Id: T0608147832
Action Type: ENFORCEMENT
Date: 07/19/2010
Action: Technical Correspondence / Assistance / Other

Global Id: T0608147832
Action Type: RESPONSE
Date: 01/30/2009
Action: Monitoring Report - Quarterly

Global Id: T0608147832
Action Type: Other
Date: 02/21/2001
Action: Leak Reported

Global Id: T0608147832
Action Type: RESPONSE
Date: 07/31/2009
Action: Monitoring Report - Quarterly

Global Id: T0608147832
Action Type: ENFORCEMENT
Date: 05/16/2013

VACANT LOT/FORMER ARCO (Continued) **S104890621**

Action: Technical Correspondence / Assistance / Other

Global Id: T0608147832
Action Type: RESPONSE
Date: 07/30/2011
Action: Monitoring Report - Semi-Annually

Global Id: T0608147832
Action Type: RESPONSE
Date: 01/30/2010
Action: Monitoring Report - Quarterly

Global Id: T0608147832
Action Type: ENFORCEMENT
Date: 03/29/2011
Action: Technical Correspondence / Assistance / Other

Global Id: T0608147832
Action Type: Other
Date: 12/31/1979
Action: Leak Stopped

Global Id: T0608147832
Action Type: RESPONSE
Date: 07/30/2012
Action: Monitoring Report - Semi-Annually

Global Id: T0608147832
Action Type: Other
Date: 02/21/2001
Action: Leak Began

Global Id: T0608147832
Action Type: ENFORCEMENT
Date: 02/06/2009
Action: Technical Correspondence / Assistance / Other

Global Id: T0608147832
Action Type: RESPONSE
Date: 12/16/2009
Action: Site Assessment Report

Global Id: T0608147832
Action Type: RESPONSE
Date: 04/15/2011
Action: Correspondence

Global Id: T0608147832
Action Type: RESPONSE
Date: 07/30/2011
Action: Monitoring Report - Semi-Annually

Global Id: T0608147832
Action Type: ENFORCEMENT
Date: 04/21/2015
Action: Closure/No Further Action Letter

VACANT LOT/FORMER ARCO (Continued) **S104890621**

Global Id: T0608147832
Action Type: RESPONSE
Date: 07/30/2013
Action: Monitoring Report - Semi-Annually

Global Id: T0608147832
Action Type: RESPONSE
Date: 01/30/2013
Action: Monitoring Report - Semi-Annually

Global Id: T0608147832
Action Type: RESPONSE
Date: 04/11/2013
Action: Correspondence

Global Id: T0608147832
Action Type: RESPONSE
Date: 02/03/2012
Action: CAP/RAP - Other Report - Regulator Responded

Global Id: T0608147832
Action Type: RESPONSE
Date: 11/20/2012
Action: Other Workplan - Regulator Responded

Global Id: T0608147832
Action Type: RESPONSE
Date: 01/17/2014
Action: CAP/RAP - Feasibility Study Report - Regulator Responded

Global Id: T0608147832
Action Type: RESPONSE
Date: 07/16/2013
Action: CAP/RAP - Other Report - Regulator Responded

Global Id: T0608147832
Action Type: ENFORCEMENT
Date: 09/12/2013
Action: Technical Correspondence / Assistance / Other

Global Id: T0608147832
Action Type: ENFORCEMENT
Date: 02/18/2014
Action: Technical Correspondence / Assistance / Other

Global Id: T0608147832
Action Type: ENFORCEMENT
Date: 08/04/2010
Action: Letter - Notice

Global Id: T0608147832
Action Type: RESPONSE
Date: 01/30/2012
Action: Monitoring Report - Semi-Annually

Global Id: T0608147832
Action Type: RESPONSE

VACANT LOT/FORMER ARCO (Continued) **S104890621**

Date:	01/30/2014
Action:	Monitoring Report - Semi-Annually
Global Id:	T0608147832
Action Type:	ENFORCEMENT
Date:	01/23/2002
Action:	Notice of Responsibility
Global Id:	T0608147832
Action Type:	ENFORCEMENT
Date:	04/24/2014
Action:	Technical Correspondence / Assistance / Other
Global Id:	T0608147832
Action Type:	Other
Date:	02/21/2001
Action:	Leak Discovery
Global Id:	T0608147832
Action Type:	RESPONSE
Date:	04/24/2014
Action:	Correspondence

SAN DIEGO CO. SAM:

Case Number:	H05198-001
Agency:	DEH Site Assessment & Mitigation
Funding:	**LOP - State Fund**
Facility Type:	Drinking Water Aquifer Impacted
Facility Status:	Remedial Investigation
Date:	4/2/2002
Date Began:	2/21/2001

HMMD SAN DIEGO:

Permit Number:	105198
Business Type:	Not reported
EPA Id Number:	Not reported
APN:	229-461-01-00
Last HMMD Inspection:	Not reported
Facility Telephone:	Not reported
Permit Status:	INAC
Permit Expiration:	Not reported
Date Last Updated:	11/02/2012
Facility Owner:	Not reported
Facility Address:	Not reported
Facility City:	Not reported
Facility State:	Not reported
Facility Zip:	Not reported
UST Owner:	Not reported
Handle Regulated Hazmat:	Not reported
Own Or Operate UST:	Not reported
Subject To APSA:	Not reported
Generate Haz Waste:	Not reported
Treat Haz Waste:	Not reported
Generate Medical Waste:	Not reported

G56 SW < 1/8 0.111 mi. 585 ft. | **VACANT LOT 304 EAST GRAND AVE. ESCONDIDO, CA 92025** | **ENVIROSTOR** | **S106797680 N/A**

Site 7 of 9 in cluster G

Relative: Lower

Actual: 660 ft.

ENVIROSTOR:

Facility ID:	37000026
Status:	Refer: 1248 Local Agency
Status Date:	03/07/2001
Site Code:	Not reported
Site Type:	Evaluation
Site Type Detailed:	Evaluation
Acres:	Not reported
NPL:	NO
Regulatory Agencies:	NONE SPECIFIED
Lead Agency:	NONE SPECIFIED
Program Manager:	Not reported
Supervisor:	Referred - Not Assigned
Division Branch:	Cleanup Cypress
Assembly:	75
Senate:	38
Special Program:	Not reported
Restricted Use:	NO
Site Mgmt Req:	NONE SPECIFIED
Funding:	Not Applicable
Latitude:	33.12340
Longitude:	-117.0787
APN:	NONE SPECIFIED
Past Use:	NONE SPECIFIED
Potential COC:	NONE SPECIFIED
Confirmed COC:	NONE SPECIFIED
Potential Description:	NONE SPECIFIED
Alias Name:	37000026
Alias Type:	Envirostor ID Number

Completed Info:

Completed Area Name:	PROJECT WIDE
Completed Sub Area Name:	Not reported
Completed Document Type:	SB 1248 Notification
Completed Date:	03/07/2001
Comments:	SB 1248 San Diego County
Future Area Name:	Not reported
Future Sub Area Name:	Not reported
Future Document Type:	Not reported
Future Due Date:	Not reported
Schedule Area Name:	Not reported
Schedule Sub Area Name:	Not reported
Schedule Document Type:	Not reported
Schedule Due Date:	Not reported
Schedule Revised Date:	Not reported

G57
SW
< 1/8
0.111 mi.
586 ft.

SMITH C W
303 E GRAND AVE
ESCONDIDO, CA

Site 8 of 9 in cluster G

EDR Hist Auto **1008988966**
N/A

Relative:
Lower

Actual:
661 ft.

EDR Hist Auto

Year:	Name:	Type:
1930	SMITH C W	AUTOMOBILE GARAGES

I58
NNE
< 1/8
0.112 mi.
591 ft.

ALPHA AUTO REPAIR
714 E VALLEY PKY
ESCONDIDO, CA 92025

Site 2 of 2 in cluster I

EDR Hist Auto **1021552204**
N/A

Relative:
Lower

Actual:
662 ft.

EDR Hist Auto

Year:	Name:	Type:
1988	JOES WHOLESALE TIRE & SERVICE	Auto And Home Supply Stores
1989	JOES WHOLESALE TIRE & SERVICE	Auto And Home Supply Stores, NEC
1990	JOES WHOLESALE TIRE & SERVICE	Auto And Home Supply Stores, NEC
1992	ALPHA AUTO REPAIR	Engine Repair

H59
West
< 1/8
0.119 mi.
626 ft.

ART SIMPSON & SON GARAGE
344 E PENNSYLVANIA AVE
ESCONDIDO, CA 92025

Site 2 of 5 in cluster H

SWEEPS UST **S106922876**
N/A

Relative:
Lower

Actual:
655 ft.

SWEEPS UST:

Status:	Not reported
Comp Number:	12274
Number:	Not reported
Board Of Equalization:	Not reported
Referral Date:	Not reported
Action Date:	Not reported
Created Date:	Not reported
Owner Tank Id:	Not reported
SWRCB Tank Id:	37-000-012274-000001
Tank Status:	Not reported
Capacity:	550
Active Date:	Not reported
Tank Use:	PETROLEUM
STG:	WASTE
Content:	Not reported
Number Of Tanks:	1

H60 West < 1/8 0.119 mi. 626 ft. | **SIMPSON ART & SON**
344 E PENNSYLVANIA AVE
ESCONDIDO, CA 92025 | **EDR Hist Auto** | **1020652244**
N/A

Site 3 of 5 in cluster H

Relative: Lower

Actual: 655 ft.

EDR Hist Auto

Year:	Name:	Type:
1976	SIMPSON ART & SON	General Automotive Repair Shops
1977	SIMPSON ART & SON	General Automotive Repair Shops
1978	SIMPSON ART & SON	General Automotive Repair Shops
1979	SIMPSON ART & SON	General Automotive Repair Shops
1979	SIMPSON ART & SON	General Automotive Repair Shops
1980	SIMPSON ART & SON	General Automotive Repair Shops
1982	SIMPSON ART & SON	General Automotive Repair Shops
1983	SIMPSON ART & SON	General Automotive Repair Shops
1985	SIMPSON ART & SON	General Automotive Repair Shops
1986	SIMPSON ART & SON	General Automotive Repair Shops
1987	SIMPSON ART & SON	General Automotive Repair Shops
1988	SIMPSON ART & SON	General Automotive Repair Shops
1989	SIMPSON ART & SON	General Automotive Repair Shops
1990	SIMPSON ART & SON	General Automotive Repair Shops
1991	SIMPSON ART & SON	General Automotive Repair Shops
1992	SIMPSON ART & SON	General Automotive Repair Shops
1993	SIMPSON ART & SON	General Automotive Repair Shops

H61 West < 1/8 0.121 mi. 640 ft. | **SOUTHERN AUTO SUPPLY**
351 E PENNSYLVANIA AVE
ESCONDIDO, CA 92025 | **RCRA-SQG**
San Diego Co. HMMD
HIST UST | **1000338504**
CAD020205282

Site 4 of 5 in cluster H

Relative: Lower

Actual: 655 ft.

RCRA-SQG:

Date form received by agency:	02/13/2001
Facility name:	SOUTHERN AUTO SUPPLY
Facility address:	351 E PENNSYLVANIA AVE ESCONDIDO, CA 92025
EPA ID:	CAD020205282
Contact:	MYRA GEER
Contact address:	351 E PENNSYLVANIA AVE ESCONDIDO, CA 92025
Contact country:	US
Contact telephone:	(760) 745-6461
Contact email:	Not reported
EPA Region:	09
Classification:	Small Small Quantity Generator
Description:	Handler: generates more than 100 and less than 1000 kg of hazardous waste during any calendar month and accumulates less than 6000 kg of hazardous waste at any time; or generates 100 kg or less of hazardous waste during any calendar month, and accumulates more than 1000 kg of hazardous waste at any time

Owner/Operator Summary:

Owner/operator name:	AUTO PARTS WHOLESALE
Owner/operator address:	P O BOX 3289 BAKERSFIELD, CA 93304
Owner/operator country:	Not reported
Owner/operator telephone:	(800) 524-1149

SOUTHERN AUTO SUPPLY (Continued) **1000338504**

Legal status: Private
Owner/Operator Type: Owner
Owner/Op start date: Not reported
Owner/Op end date: Not reported

Owner/operator name: NOT REQUIRED
Owner/operator address: NOT REQUIRED
NOT REQUIRED, ME 99999
Owner/operator country: Not reported
Owner/operator telephone: (415) 555-1212
Legal status: Private
Owner/Operator Type: Operator
Owner/Op start date: Not reported
Owner/Op end date: Not reported

Handler Activities Summary:
U.S. importer of hazardous waste: No
Mixed waste (haz. and radioactive): No
Recycler of hazardous waste: No
Transporter of hazardous waste: No
Treater, storer or disposer of HW: No
Underground injection activity: No
On-site burner exemption: No
Furnace exemption: No
Used oil fuel burner: No
Used oil processor: No
User oil refiner: No
Used oil fuel marketer to burner: No
Used oil Specification marketer: No
Used oil transfer facility: No
Used oil transporter: No

. Waste code: D000
. Waste name: Not Defined

. Waste code: D039
. Waste name: TETRACHLOROETHYLENE

Historical Generators:
Date form received by agency: 09/01/1996
Site name: SOUTHERN AUTO SUPPLY
Classification: Large Quantity Generator

Violation Status: No violations found

HMMD SAN DIEGO:
Permit Number: 106891
Business Type: 6HK03
EPA Id Number: Not reported
APN: 229-392-04-00
Last HMMD Inspection: Not reported
Facility Telephone: 619-746-0933
Permit Status: INAC
Permit Expiration: 04/30/2002
Date Last Updated: 11/02/2012
Facility Owner: THEODORE W. CYR
Facility Address: 335 E PENNSYLVANIA AV

SOUTHERN AUTO SUPPLY (Continued) **1000338504**

Facility City:	ESCONDIDO
Facility State:	CA
Facility Zip:	92025-2810
UST Owner:	Not reported
Handle Regulated Hazmat:	Not reported
Own Or Operate UST:	Not reported
Subject To APSA:	Not reported
Generate Haz Waste:	Not reported
Treat Haz Waste:	Not reported
Generate Medical Waste:	Not reported

UST:

UST Name:	UNDERGROUND TANK 106891 T001
Last Update:	2012-11-02 14:17:38
Permit Number:	106891
Tank Type:	SINGLE WALL
Additional Id:	1
Capacity Gallons:	1000
UST Contents:	REGULAR UNLEADED
Other Content Info:	REGULAR UNLEADED
Reg Status:	REMOVED
Remove Close Date:	1986-11-08 00:00:00
Year Installed:	1972-01-01 00:00:00
Pipe Type:	Not reported
Delivery System:	Not reported
Monitor Code:	90
UST Monitor Method:	NO MONITORING ALTERNATIVE SELECTED. VERIFY AND ENTER MONITORING ALTERNATIVE DURING INSPECTION.

HIST UST:

File Number:	0002F3F9
URL:	http://geotracker.waterboards.ca.gov/ustpdfs/pdf/0002F3F9.pdf
Region:	STATE
Facility ID:	00000053998
Facility Type:	Not reported
Other Type:	AUTO PARTS STORE
Contact Name:	PROPERTY OWNER-T.W. CYR
Telephone:	6197460933
Owner Name:	THEODORE W. CYR
Owner Address:	763 SUZANNE LANE
Owner City,St,Zip:	ESCONDIDO, CA 92026
Total Tanks:	0001
Tank Num:	001
Container Num:	1
Year Installed:	1972
Tank Capacity:	00001000
Tank Used for:	PRODUCT
Type of Fuel:	UNLEADED
Container Construction Thickness:	3/16
Leak Detection:	Visual, Stock Inventor

Click here for Geo Tracker PDF:

H62
West
< 1/8
0.121 mi.
640 ft.

ESCONDIDO MOTOR PARTS
335 E PENNSYLVANIA AVE
ESCONDIDO, CA 92025

SWEEPS UST | **S106925887**
N/A

Site 5 of 5 in cluster H

Relative:
Lower

Actual:
655 ft.

SWEEPS UST:

Status:	Not reported
Comp Number:	6891
Number:	Not reported
Board Of Equalization:	Not reported
Referral Date:	Not reported
Action Date:	Not reported
Created Date:	Not reported
Owner Tank Id:	Not reported
SWRCB Tank Id:	37-000-006891-000001
Tank Status:	Not reported
Capacity:	1000
Active Date:	Not reported
Tank Use:	M.V. FUEL
STG:	PRODUCT
Content:	REG UNLEADED
Number Of Tanks:	1

G63
SW
< 1/8
0.122 mi.
642 ft.

RATCLIFFE EARL
303 E GRAND AVE
SAN DIEGO, CA

EDR Hist Auto | **1008998142**
N/A

Site 9 of 9 in cluster G

Relative:
Lower

Actual:
660 ft.

EDR Hist Auto

Year:	Name:	Type:
1933	RATCLIFFE EARL	AUTOMOBILE REPAIRING

J64
WSW
< 1/8
0.122 mi.
644 ft.

JOOR MUFFLER SERVICE
302 E VALLEY PARKWAY
ESCONDIDO, CA 92025

EDR Hist Auto | **1021626598**
N/A

Site 1 of 3 in cluster J

Relative:
Lower

Actual:
656 ft.

EDR Hist Auto

Year:	Name:	Type:
1982	JOOR MUFFLER SERVICE INC	Automotive Repair Shops, NEC
1983	JOOR MUFFLER SERVICE INC	Automotive Repair Shops, NEC
1985	JOOR MUFFLER SERVICE	Automotive Repair Shops, NEC
1986	JOOR MUFFLER SERVICE	Automotive Repair Shops, NEC
1987	JOOR MUFFLER SERVICE	Automotive Repair Shops, NEC
1988	JOOR MUFFLER SERVICE	Automotive Repair Shops, NEC

J65 WSW 1/8-1/4 0.144 mi. 758 ft. | **RAPID TRANSMISSIONS**
260 N JUNIPER ST
ESCONDIDO, CA 92025

Site 2 of 3 in cluster J

SAN DIEGO CO. SAM | **S101662478**
San Diego Co. HMMD | **N/A**

Relative: Lower

Actual: 656 ft.

SAN DIEGO CO. SAM:

Case Number:	H13555-001
Agency:	DEH Site Assessment & Mitigation
Funding:	**LOP - State Fund**
Facility Type:	Drinking Water Aquifer Impacted
Facility Status:	Closed Case
Date:	8/1/2008
Date Began:	8/15/1994

Case Number:	H13555-002
Agency:	DEH Site Assessment & Mitigation
Funding:	**Private - VAP**
Facility Type:	Soils Only
Facility Status:	Closed Case
Date:	12/9/2004
Date Began:	Not reported

HMMD SAN DIEGO:

Permit Number:	113555
Business Type:	6HK26
EPA Id Number:	CAL000160712
APN:	229-392-01-00
Last HMMD Inspection:	06/25/2007
Facility Telephone:	760-746-2828
Permit Status:	CHNG
Permit Expiration:	12/31/2008
Date Last Updated:	11/02/2012
Facility Owner:	GERALD LEVY
Facility Address:	260 N JUNIPER ST
Facility City:	ESCONDIDO
Facility State:	CA
Facility Zip:	92025-2805
UST Owner:	JERRY RUFFALO ATEL
Handle Regulated Hazmat:	Y
Own Or Operate UST:	Not reported
Subject To APSA:	Not reported
Generate Haz Waste:	Y
Treat Haz Waste:	Not reported
Generate Medical Waste:	Not reported

UST:

UST Name:	UNDERGROUND TANK 113555 T001
Last Update:	2012-11-02 14:17:38
Permit Number:	113555
Tank Type:	SINGLE WALL
Additional Id:	001
Capacity Gallons:	500
UST Contents:	Not reported
Other Content Info:	WASTE OIL
Reg Status:	REMOVED
Remove Close Date:	1994-08-25 00:00:00
Year Installed:	Not reported
Pipe Type:	SINGLE WALL

RAPID TRANSMISSIONS (Continued) **S101662478**

Delivery System: Not reported
Monitor Code: 07
UST Monitor Method: SW TANK SW PRESSURE PIPE W/RESTRICTIVE LLD W/DAILY RECONCILIATION OR WEEKLY GAUGING: TANK AND PIPE TEST ANNUALLY

J66 WSW 1/8-1/4 0.144 mi. 758 ft.

Relative: Lower

Actual: 656 ft.

AAMCO TRANSMISSIONS
260 NORTH JUNIPER
ESCONDIDO, CA 92025

Site 3 of 3 in cluster J

RCRA-SQG **1000178107**
LUST **CAD981162563**
SLIC
San Diego Co. HMMD
SWEEPS UST
HIST UST
FINDS
ECHO
HAZNET
HIST CORTESE

RCRA-SQG:
Date form received by agency: 09/01/1996
Facility name: AAMCO TRANSMISSIONS
Facility address: 260 NORTH JUNIPER
ESCONDIDO, CA 92025
EPA ID: CAD981162563
Contact: Not reported
Contact address: Not reported
Not reported
Contact country: US
Contact telephone: Not reported
Contact email: Not reported
EPA Region: 09
Land type: Facility is not located on Indian land. Additional information is not known.
Classification: Small Small Quantity Generator
Description: Handler: generates more than 100 and less than 1000 kg of hazardous waste during any calendar month and accumulates less than 6000 kg of hazardous waste at any time; or generates 100 kg or less of hazardous waste during any calendar month, and accumulates more than 1000 kg of hazardous waste at any time

Owner/Operator Summary:
Owner/operator name: NOT REQUIRED
Owner/operator address: NOT REQUIRED
NOT REQUIRED, ME 99999
Owner/operator country: Not reported
Owner/operator telephone: (415) 555-1212
Legal status: Private
Owner/Operator Type: Operator
Owner/Op start date: Not reported
Owner/Op end date: Not reported

Owner/operator name: TED EYR
Owner/operator address: NOT REQUIRED
NOT REQUIRED, ME 99999
Owner/operator country: Not reported
Owner/operator telephone: (415) 555-1212
Legal status: Private
Owner/Operator Type: Owner
Owner/Op start date: Not reported

AAMCO TRANSMISSIONS (Continued) **1000178107**

Owner/Op end date: Not reported

Handler Activities Summary:
U.S. importer of hazardous waste: No
Mixed waste (haz. and radioactive): No
Recycler of hazardous waste: No
Transporter of hazardous waste: No
Treater, storer or disposer of HW: No
Underground injection activity: No
On-site burner exemption: No
Furnace exemption: No
Used oil fuel burner: No
Used oil processor: No
User oil refiner: No
Used oil fuel marketer to burner: No
Used oil Specification marketer: No
Used oil transfer facility: No
Used oil transporter: No

Historical Generators:
Date form received by agency: 10/10/1985
Site name: AAMCO TRANSMISSIONS
Classification: Large Quantity Generator

Facility Has Received Notices of Violations:
Regulation violated: FR - 262.10-12.A
Area of violation: Generators - General
Date violation determined: 03/20/1992
Date achieved compliance: 03/20/1997
Violation lead agency: State
Enforcement action: Not reported
Enforcement action date: Not reported
Enf. disposition status: Not reported
Enf. disp. status date: Not reported
Enforcement lead agency: Not reported
Proposed penalty amount: Not reported
Final penalty amount: Not reported
Paid penalty amount: Not reported

Evaluation Action Summary:
Evaluation date: 03/20/1992
Evaluation: COMPLIANCE EVALUATION INSPECTION ON-SITE
Area of violation: Generators - General
Date achieved compliance: 03/20/1997
Evaluation lead agency: State Contractor/Grantee

LUST:
Region: STATE
Global Id: T0607301703
Latitude: 33.124617
Longitude: -117.0795722
Case Type: LUST Cleanup Site
Status: Completed - Case Closed
Status Date: 08/01/2008
Lead Agency: SAN DIEGO COUNTY LOP
Case Worker: Not reported

AAMCO TRANSMISSIONS (Continued) **1000178107**

Local Agency:	Not reported
RB Case Number:	9UT2938
LOC Case Number:	H13555-001
File Location:	Local Agency
Potential Media Affect:	Aquifer used for drinking water supply
Potential Contaminants of Concern:	Waste Oil / Motor / Hydraulic / Lubricating
Site History:	Not reported

Click here to access the California GeoTracker records for this facility:

Contact:

Global Id:	T0607301703
Contact Type:	Regional Board Caseworker
Contact Name:	BEATRICE GRIFFEY
Organization Name:	SAN DIEGO RWQCB (REGION 9)
Address:	2375 NORTHSIDE DRIVE, SUITE 100
City:	SAN DIEGO
Email:	beatirce.griffey@waterboards.ca.gov
Phone Number:	Not reported

Status History:

Global Id:	T0607301703
Status:	Completed - Case Closed
Status Date:	08/01/2008
Global Id:	T0607301703
Status:	Open - Case Begin Date
Status Date:	08/15/1994
Global Id:	T0607301703
Status:	Open - Remediation
Status Date:	03/10/2008

Regulatory Activities:

Global Id:	T0607301703
Action Type:	Other
Date:	08/15/1994
Action:	Leak Began
Global Id:	T0607301703
Action Type:	Other
Date:	09/01/1994
Action:	Leak Reported
Global Id:	T0607301703
Action Type:	Other
Date:	08/15/1994
Action:	Leak Discovery
Global Id:	T0607301703
Action Type:	Other
Date:	09/01/1994
Action:	Leak Stopped
Global Id:	T0607301703
Action Type:	ENFORCEMENT
Date:	08/01/2008

AAMCO TRANSMISSIONS (Continued) **1000178107**

Action: Technical Correspondence / Assistance / Other

Global Id: T0607301703
Action Type: ENFORCEMENT
Date: 10/25/1994
Action: Notice of Responsibility

LUST REG 9:
Region: 9
Status: Case Closed
Case Number: 9UT2938
Local Case: H13555-001
Substance: Waste Oil
Qty Leaked: 0
Abate Method: EDNA
Local Agency: San Diego
How Found: Not reported
How Stopped: Not reported
Source: Not reported
Cause: Not reported
Lead Agency: Local Agency
Case Type: Soil only
Date Found: 08/15/1994
Date Stopped: 09/01/1994
Confirm Date: / /
Submit Workplan: Not reported
Prelim Assess: 09/14/1994
Desc Pollution: Not reported
Remed Plan: / /
Remed Action: 9/14/94
Began Monitor: Not reported
Release Date: 09/01/1994
Enforce Date: Not reported
Closed Date: 3/15/96
Enforce Type: Not reported
Pilot Program: LOP
Basin Number: 904.62
GW Depth: 15'
Beneficial Use: MUNBU
NPDES Number: Not reported
Priority: Low priority. Priority ranking can change over time.
File Dispn: File discarded, case closed
Interim Remedial Actions: Yes
Cleanup and Abatement order Number: Not reported
Waste Discharge Requirement Number: Not reported

SLIC:
Region: STATE
Facility Status: Completed - Case Closed
Status Date: 12/09/2004
Global Id: T06019750843
Lead Agency: SAN DIEGO COUNTY LOP
Lead Agency Case Number: H13555-002
Latitude: 33.124502
Longitude: -117.079791

AAMCO TRANSMISSIONS (Continued) **1000178107**

Case Type:	Cleanup Program Site
Case Worker:	Not reported
Local Agency:	Not reported
RB Case Number:	Not reported
File Location:	Local Agency
Potential Media Affected:	Not reported
Potential Contaminants of Concern:	Not reported
Site History:	Not reported

Click here to access the California GeoTracker records for this facility:

HMMD SAN DIEGO:

Permit Number:	216763
Business Type:	6HK26
EPA Id Number:	Not reported
APN:	229-392-24-00
Last HMMD Inspection:	07/19/2012
Facility Telephone:	760-432-9200
Permit Status:	OPEN
Permit Expiration:	11/30/2013
Date Last Updated:	11/02/2012
Facility Owner:	HAI QUOC TRAN
Facility Address:	260 N JUNIPER ST
Facility City:	Escondido
Facility State:	CA
Facility Zip:	92025
UST Owner:	Not reported
Handle Regulated Hazmat:	Y
Own Or Operate UST:	Not reported
Subject To APSA:	Not reported
Generate Haz Waste:	Y
Treat Haz Waste:	Not reported
Generate Medical Waste:	Not reported

IAP:

Permit Number:	216763
Update Date:	11/02/2012
Case Number:	Not reported
Name:	WASTE 135 UNSPECIFIED AQUEOUS SOL'N
Other Information:	PARTS WASHER
Material Waste:	Waste
Hazardous Categories 1:	Not reported
Hazardous Categories 2:	Not reported

Permit Number:	216763
Update Date:	11/02/2012
Case Number:	Not reported
Name:	WASTE 221 WASTE OIL & MIXED OIL
Other Information:	USED OIL
Material Waste:	Waste
Hazardous Categories 1:	Not reported
Hazardous Categories 2:	Not reported

Permit Number:	209723
Business Type:	6HK26
EPA Id Number:	CAL000331141

AAMCO TRANSMISSIONS (Continued) **1000178107**

APN:	229-392-01-00
Last HMMD Inspection:	10/07/2010
Facility Telephone:	760-746-2828
Permit Status:	INAC
Permit Expiration:	02/28/2010
Date Last Updated:	11/02/2012
Facility Owner:	MICHAEL T. SCOTT
Facility Address:	260 N JUNIPER ST
Facility City:	ESCONDIDO
Facility State:	CA
Facility Zip:	92025
UST Owner:	Not reported
Handle Regulated Hazmat:	Y
Own Or Operate UST:	Not reported
Subject To APSA:	Not reported
Generate Haz Waste:	Y
Treat Haz Waste:	Not reported
Generate Medical Waste:	Not reported

VIP:

Permit Number:	209723
Update Date:	11/02/2012
Inspection Date:	09/18/2008
Violation Code:	6HV0227
Violation:	HAZWASTE TANK/CONTAINER W/O LABEL/DATE
Violation Citation:	Failed to properly label/date hazardous waste container &/or tank. 66262.34(f)
Activity:	Inactive Permit

Permit Number:	209723
Update Date:	11/02/2012
Inspection Date:	09/18/2008
Violation Code:	6HV0234
Violation:	FACILITY NOT OPERATED TO MINIM. RELEASE
Violation Citation:	Did not maintain &/or operate facility to prevent release or fire. CFR 265.31
Activity:	Inactive Permit

Permit Number:	209723
Update Date:	11/02/2012
Inspection Date:	10/07/2010
Violation Code:	6HV0131
Violation:	UPF Permit NOT OBTAINED for HAZWASTE
Violation Citation:	A Unified Program Facility permit has not been obtained for the generation of hazardous waste. 68.905
Activity:	Inactive Permit

Permit Number:	209723
Update Date:	11/02/2012
Inspection Date:	10/07/2010
Violation Code:	6HV1001
Violation:	NO UPF PERMIT FOR HAZMATS
Violation Citation:	A Unified Program Facility permit has not been obtained for hazardous materials. 68.905
Activity:	Inactive Permit

Permit Number:	209723
Update Date:	11/02/2012

AAMCO TRANSMISSIONS (Continued) **1000178107**

Inspection Date:	10/07/2010
Violation Code:	6HV1012
Violation:	SPCC PLAN NOT PREPARED
Violation Citation:	Spill Prevention Countermeasures & Control Plan not prepared as required. 25270.5 (c)
Activity:	Inactive Permit
Permit Number:	209723
Update Date:	11/02/2012
Inspection Date:	10/07/2010
Violation Code:	6HV1014
Violation:	HMBP INCOMPLETE/NOT AMENDED
Violation Citation:	HMBP is incomplete/inadequate/not amended to reflect changes. 25504, 25505(a)(2) &/or 25509(a); 25505(b); 19 CCR 2729
Activity:	Inactive Permit
Permit Number:	209723
Update Date:	11/02/2012
Inspection Date:	10/07/2010
Violation Code:	6HV0135
Violation:	MANIFESTS/RECEIPTS FOR 3 YEARS NOT ONSIT
Violation Citation:	Hazardous waste manifests/receipts for 3 years are not maintained onsite to document proper disposal of hazardous waste. CCR 66262.40(a) & 25160.2(b)(3)
Activity:	Inactive Permit
Permit Number:	209723
Update Date:	11/02/2012
Inspection Date:	10/07/2010
Violation Code:	6HV0149
Violation:	NO RECEIPTS (3 YRS) FOR OIL/FUEL FILTERS
Violation Citation:	Failed to keep disposal receipts (3 years) for drained used oil filters and/or drained fuel filters. 25250.22 and 66266.130(c)(5)
Activity:	Inactive Permit

Permit Number:	209723
Business Type:	6HK26
EPA Id Number:	CAL000331141
APN:	229-392-01-00
Last HMMD Inspection:	10/07/2010
Facility Telephone:	760-746-2828
Permit Status:	INAC
Permit Expiration:	02/28/2010
Date Last Updated:	11/02/2012
Facility Owner:	MICHAEL T. SCOTT
Facility Address:	260 N JUNIPER ST
Facility City:	ESCONDIDO
Facility State:	CA
Facility Zip:	92025
UST Owner:	Not reported
Handle Regulated Hazmat:	Y
Own Or Operate UST:	Not reported
Subject To APSA:	Y
Generate Haz Waste:	Y
Treat Haz Waste:	Not reported
Generate Medical Waste:	Not reported

AAMCO TRANSMISSIONS (Continued) **1000178107**

VIP:

Permit Number:	209723
Update Date:	11/02/2012
Inspection Date:	09/18/2008
Violation Code:	6HV0227
Violation:	HAZWASTE TANK/CONTAINER W/O LABEL/DATE
Violation Citation:	Failed to properly label/date hazardous waste container &/or tank. 66262.34(f)
Activity:	Inactive Permit

Permit Number:	209723
Update Date:	11/02/2012
Inspection Date:	09/18/2008
Violation Code:	6HV0234
Violation:	FACILITY NOT OPERATED TO MINIM. RELEASE
Violation Citation:	Did not maintain &/or operate facility to prevent release or fire. CFR 265.31
Activity:	Inactive Permit

Permit Number:	209723
Update Date:	11/02/2012
Inspection Date:	10/07/2010
Violation Code:	6HV0131
Violation:	UPF Permit NOT OBTAINED for HAZWASTE
Violation Citation:	A Unified Program Facility permit has not been obtained for the generation of hazardous waste. 68.905
Activity:	Inactive Permit

Permit Number:	209723
Update Date:	11/02/2012
Inspection Date:	10/07/2010
Violation Code:	6HV1001
Violation:	NO UPF PERMIT FOR HAZMATS
Violation Citation:	A Unified Program Facility permit has not been obtained for hazardous materials. 68.905
Activity:	Inactive Permit

Permit Number:	209723
Update Date:	11/02/2012
Inspection Date:	10/07/2010
Violation Code:	6HV1012
Violation:	SPCC PLAN NOT PREPARED
Violation Citation:	Spill Prevention Countermeasures & Control Plan not prepared as required. 25270.5 (c)
Activity:	Inactive Permit

Permit Number:	209723
Update Date:	11/02/2012
Inspection Date:	10/07/2010
Violation Code:	6HV1014
Violation:	HMBP INCOMPLETE/NOT AMENDED
Violation Citation:	HMBP is incomplete/inadequate/not amended to reflect changes. 25504, 25505(a)(2) &/or 25509(a); 25505(b); 19 CCR 2729
Activity:	Inactive Permit

Permit Number:	209723
Update Date:	11/02/2012

AAMCO TRANSMISSIONS (Continued) **1000178107**

Inspection Date:	10/07/2010
Violation Code:	6HV0135
Violation:	MANIFESTS/RECEIPTS FOR 3 YEARS NOT ONSIT
Violation Citation:	Hazardous waste manifests/receipts for 3 years are not maintained onsite to document proper disposal of hazardous waste. CCR 66262.40(a) & 25160.2(b)(3)
Activity:	Inactive Permit

Permit Number:	209723
Update Date:	11/02/2012
Inspection Date:	10/07/2010
Violation Code:	6HV0149
Violation:	NO RECEIPTS (3 YRS) FOR OIL/FUEL FILTERS
Violation Citation:	Failed to keep disposal receipts (3 years) for drained used oil filters and/or drained fuel filters. 25250.22 and 66266.130(c)(5)
Activity:	Inactive Permit

Permit Number:	209723
Business Type:	6HK26
EPA Id Number:	CAL000331141
APN:	229-392-01-00
Last HMMD Inspection:	10/07/2010
Facility Telephone:	760-746-2828
Permit Status:	INAC
Permit Expiration:	02/28/2010
Date Last Updated:	11/02/2012
Facility Owner:	MICHAEL T. SCOTT
Facility Address:	260 N JUNIPER ST
Facility City:	ESCONDIDO
Facility State:	CA
Facility Zip:	92025
UST Owner:	Not reported
Handle Regulated Hazmat:	Y
Own Or Operate UST:	Not reported
Subject To APSA:	Not reported
Generate Haz Waste:	Y
Treat Haz Waste:	Not reported
Generate Medical Waste:	Not reported

VIP:

Permit Number:	209723
Update Date:	11/02/2012
Inspection Date:	09/18/2008
Violation Code:	6HV0227
Violation:	HAZWASTE TANK/CONTAINER W/O LABEL/DATE
Violation Citation:	Failed to properly label/date hazardous waste container &/or tank. 66262.34(f)
Activity:	Inactive Permit

Permit Number:	209723
Update Date:	11/02/2012
Inspection Date:	09/18/2008
Violation Code:	6HV0234
Violation:	FACILITY NOT OPERATED TO MINIM. RELEASE
Violation Citation:	Did not maintain &/or operate facility to prevent release or fire. CFR 265.31
Activity:	Inactive Permit

AAMCO TRANSMISSIONS (Continued) **1000178107**

Permit Number:	209723
Update Date:	11/02/2012
Inspection Date:	10/07/2010
Violation Code:	6HV0131
Violation:	UPF Permit NOT OBTAINED for HAZWASTE
Violation Citation:	A Unified Program Facility permit has not been obtained for the generation of hazardous waste. 68.905
Activity:	Inactive Permit

Permit Number:	209723
Update Date:	11/02/2012
Inspection Date:	10/07/2010
Violation Code:	6HV1001
Violation:	NO UPF PERMIT FOR HAZMATS
Violation Citation:	A Unified Program Facility permit has not been obtained for hazardous materials. 68.905
Activity:	Inactive Permit

Permit Number:	209723
Update Date:	11/02/2012
Inspection Date:	10/07/2010
Violation Code:	6HV1012
Violation:	SPCC PLAN NOT PREPARED
Violation Citation:	Spill Prevention Countermeasures & Control Plan not prepared as required. 25270.5 (c)
Activity:	Inactive Permit

Permit Number:	209723
Update Date:	11/02/2012
Inspection Date:	10/07/2010
Violation Code:	6HV1014
Violation:	HMBP INCOMPLETE/NOT AMENDED
Violation Citation:	HMBP is incomplete/inadequate/not amended to reflect changes. 25504, 25505(a)(2) &/or 25509(a); 25505(b); 19 CCR 2729
Activity:	Inactive Permit

Permit Number:	209723
Update Date:	11/02/2012
Inspection Date:	10/07/2010
Violation Code:	6HV0135
Violation:	MANIFESTS/RECEIPTS FOR 3 YEARS NOT ONSIT
Violation Citation:	Hazardous waste manifests/receipts for 3 years are not maintained onsite to document proper disposal of hazardous waste. CCR 66262.40(a) & 25160.2(b)(3)
Activity:	Inactive Permit

Permit Number:	209723
Update Date:	11/02/2012
Inspection Date:	10/07/2010
Violation Code:	6HV0149
Violation:	NO RECEIPTS (3 YRS) FOR OIL/FUEL FILTERS
Violation Citation:	Failed to keep disposal receipts (3 years) for drained used oil filters and/or drained fuel filters. 25250.22 and 66266.130(c)(5)
Activity:	Inactive Permit

Permit Number:	216763

AAMCO TRANSMISSIONS (Continued) **1000178107**

Business Type:	Not reported
EPA Id Number:	CAL000376697
APN:	Not reported
Last HMMD Inspection:	Not reported
Facility Telephone:	760-432-9200
Permit Status:	Permit Renewed
Permit Expiration:	Not reported
Date Last Updated:	10/26/2016
Facility Owner:	Not reported
Facility Address:	260 N JUNIPER ST, ESCONDIDO, CA 92025
Facility City:	Not reported
Facility State:	Not reported
Facility Zip:	Not reported
UST Owner:	N
Handle Regulated Hazmat:	Not reported
Own Or Operate UST:	Not reported
Subject To APSA:	Not reported
Generate Haz Waste:	Y
Treat Haz Waste:	N
Generate Medical Waste:	Not reported

INSP:

Record ID:	DEH2012-HUPFP-216763
Permit Status:	Permit Renewed
Active Permit:	Y
Facility Id Number:	37-000-216763
Program Element:	Hazardous Materials Release Response Plans
Inspection Type:	Routine
Inspection Number:	4091270
Return To Compliance Date:	10/20/2015
Nov:	No
Violation Classification:	CLASS II
Underground Storage Tank Id:	Not reported
Container/Tank Id:	Not reported
Last Update:	2016-10-26T02:32:26.000
Inspection Date:	09/17/2015
Violation Code:	1010001 HMBP not established/ implemented. HSC 25505(a) and 25507(a)

Record ID:	DEH2012-HUPFP-216763
Permit Status:	Permit Renewed
Active Permit:	Y
Facility Id Number:	37-000-216763
Program Element:	Hazardous Materials Release Response Plans
Inspection Type:	Routine
Inspection Number:	4091270
Return To Compliance Date:	10/20/2015
Nov:	No
Violation Classification:	Minor
Underground Storage Tank Id:	Not reported
Container/Tank Id:	Not reported
Last Update:	2016-10-26T02:32:26.000
Inspection Date:	09/17/2015
Violation Code:	1010002 HMBP not submitted to the CUPA in CERS. HSC 25508(a)(1)(A); HSC 25404(e)(4); 27 CCR 15188(a), (d)

Record ID:	DEH2012-HUPFP-216763
Permit Status:	Permit Renewed
Active Permit:	Y

AAMCO TRANSMISSIONS (Continued) **1000178107**

Facility Id Number:	37-000-216763
Program Element:	Hazardous Materials Release Response Plans
Inspection Type:	Routine
Inspection Number:	4091270
Return To Compliance Date:	10/20/2015
Nov:	No
Violation Classification:	CLASS II
Underground Storage Tank Id:	Not reported
Container/Tank Id:	Not reported
Last Update:	2016-10-26T02:32:26.000
Inspection Date:	09/17/2015
Violation Code:	1010004 Chemical inventory incomplete or not submitted in CERS. HSC 25505(a)(1); 25506; 25507; and 25508(a)(1)(A)

Record ID:	DEH2012-HUPFP-216763
Permit Status:	Permit Renewed
Active Permit:	Y
Facility Id Number:	37-000-216763
Program Element:	Hazardous Waste Generator
Inspection Type:	Routine
Inspection Number:	4091270
Return To Compliance Date:	11/18/2015
Nov:	No
Violation Classification:	CLASS II
Underground Storage Tank Id:	Not reported
Container/Tank Id:	Not reported
Last Update:	2016-10-26T02:32:26.000
Inspection Date:	09/17/2015
Violation Code:	3010010 Failed to maintain uniform hazardous waste manifest, consolidated manifest, or bills of lading copies for 3 years. HSC 25160.2(b)(3), 25185(a)(4); 22 CCR 66262.40(a)

Waste:

Record ID:	DEH2012-HUPFP-216763
Permit Status:	Permit Renewed
Active Permit:	Y
Child Record Id:	DEH2015-HCHEM-0081676
Trade Secret:	N
Hazardous Material Type:	Pure
Last Updated:	2016-10-26T02:32:26.000
Chemical Name:	Not reported
Common Name:	Automotive Transmission Fluid
Case Number:	Not reported

Record ID:	DEH2012-HUPFP-216763
Permit Status:	Permit Renewed
Active Permit:	Y
Child Record Id:	DEH2015-HWAST-0065188
Trade Secret:	N
Hazardous Material Type:	Not reported
Last Updated:	2016-10-26T02:32:26.000
Chemical Name:	WASTE 221 WASTE OIL & MIXED OIL
Common Name:	USED OIL
Case Number:	Not reported

IAP:

AAMCO TRANSMISSIONS (Continued) **1000178107**

Permit Number:	216763
Update Date:	11/02/2012
Case Number:	Not reported
Name:	WASTE 135 UNSPECIFIED AQUEOUS SOL'N
Other Information:	PARTS WASHER
Material Waste:	Waste
Hazardous Categories 1:	Not reported
Hazardous Categories 2:	Not reported

Permit Number:	216763
Update Date:	11/02/2012
Case Number:	Not reported
Name:	WASTE 221 WASTE OIL & MIXED OIL
Other Information:	USED OIL
Material Waste:	Waste
Hazardous Categories 1:	Not reported
Hazardous Categories 2:	Not reported

SWEEPS UST:

Status:	Active
Comp Number:	13555
Number:	9
Board Of Equalization:	44-022805
Referral Date:	Not reported
Action Date:	06-26-92
Created Date:	02-29-88
Owner Tank Id:	Not reported
SWRCB Tank Id:	37-000-013555-000001
Tank Status:	A
Capacity:	500
Active Date:	Not reported
Tank Use:	PETROLEUM
STG:	W
Content:	Not reported
Number Of Tanks:	1

HIST UST:

File Number:	0002AB03
URL:	http://geotracker.waterboards.ca.gov/ustpdfs/pdf/0002AB03.pdf
Region:	STATE
Facility ID:	00000056583
Facility Type:	Other
Other Type:	TRANSMISSION REPAIR
Contact Name:	JERRY RUFFALO
Telephone:	6197467302
Owner Name:	AAMCO TRANSMISSIONS OF ESCONDI
Owner Address:	260 N. JUNIPER ST.
Owner City,St,Zip:	ESCONDIDO, CA 92025
Total Tanks:	0001

Tank Num:	001
Container Num:	1
Year Installed:	Not reported
Tank Capacity:	00000000
Tank Used for:	WASTE

AAMCO TRANSMISSIONS (Continued) **1000178107**

Type of Fuel: WASTE OIL
Container Construction Thickness: Not reported
Leak Detection: Visual

Click here for Geo Tracker PDF:

FINDS:

Registry ID: 110002679165

Environmental Interest/Information System
RCRAInfo is a national information system that supports the Resource Conservation and Recovery Act (RCRA) program through the tracking of events and activities related to facilities that generate, transport, and treat, store, or dispose of hazardous waste. RCRAInfo allows RCRA program staff to track the notification, permit, compliance, and corrective action activities required under RCRA.

Click this hyperlink while viewing on your computer to access additional FINDS: detail in the EDR Site Report.

ECHO:
Envid: 1000178107
Registry ID: 110002679165
DFR URL: http://echo.epa.gov/detailed-facility-report?fid=110002679165

HAZNET:
envid: 1000178107
Year: 1994
GEPAID: CAD981162563
Contact: AAMCO TRANSMISSION
Telephone: 6197467302
Mailing Name: Not reported
Mailing Address: 260 N JUNIPER ST
Mailing City,St,Zip: ESCONDIDO, CA 920252805
Gen County: Not reported
TSD EPA ID: CAT080011059
TSD County: Not reported
Waste Category: Unspecified aqueous solution
Disposal Method: Recycler
Tons: 1.6680
Cat Decode: Not reported
Method Decode: Not reported
Facility County: San Diego

envid: 1000178107
Year: 1993
GEPAID: CAD981162563
Contact: AAMCO TRANSMISSION
Telephone: 6197467302
Mailing Name: Not reported
Mailing Address: 260 N JUNIPER ST
Mailing City,St,Zip: ESCONDIDO, CA 920252805
Gen County: Not reported
TSD EPA ID: CAT066702684

AAMCO TRANSMISSIONS (Continued) **1000178107**

TSD County:	Not reported
Waste Category:	Other organic solids
Disposal Method:	Disposal, Land Fill
Tons:	0.55500000000
Cat Decode:	Not reported
Method Decode:	Not reported
Facility County:	San Diego

envid:	1000178107
Year:	1993
GEPAID:	CAD981162563
Contact:	AAMCO TRANSMISSION
Telephone:	6197467302
Mailing Name:	Not reported
Mailing Address:	260 N JUNIPER ST
Mailing City,St,Zip:	ESCONDIDO, CA 920252805
Gen County:	Not reported
TSD EPA ID:	CAT080013352
TSD County:	Not reported
Waste Category:	Oil/water separation sludge
Disposal Method:	Recycler
Tons:	0.4587
Cat Decode:	Not reported
Method Decode:	Not reported
Facility County:	San Diego

HIST CORTESE:

Region:	CORTESE
Facility County Code:	37
Reg By:	LTNKA
Reg Id:	9UT2938

67
SW
1/8-1/4
0.150 mi.
793 ft.

FOGERTY CLEANERS **RCRA-SQG** **1000219920**
195 S JUNIPER ST **San Diego Co. HMMD** **CAD982416570**
ESCONDIDO, CA 92025 **FINDS**
ECHO

Relative:
Lower

Actual:
661 ft.

RCRA-SQG:

Date form received by agency:	09/01/1996
Facility name:	FOGERTY CLEANERS
Facility address:	195 S JUNIPER ST ESCONDIDO, CA 92025
EPA ID:	CAD982416570
Mailing address:	S JUNIPER ST ESCONDIDO, CA 92025
Contact:	Not reported
Contact address:	Not reported Not reported
Contact country:	US
Contact telephone:	Not reported
Contact email:	Not reported
EPA Region:	09
Classification:	Small Small Quantity Generator
Description:	Handler: generates more than 100 and less than 1000 kg of hazardous waste during any calendar month and accumulates less than 6000 kg of hazardous waste at any time; or generates 100 kg or less of hazardous

FOGERTY CLEANERS (Continued) **1000219920**

waste during any calendar month, and accumulates more than 1000 kg of hazardous waste at any time

Owner/Operator Summary:

Owner/operator name:	FOGERTY CLEANERS
Owner/operator address:	NOT REQUIRED NOT REQUIRED, ME 99999
Owner/operator country:	Not reported
Owner/operator telephone:	(415) 555-1212
Legal status:	Private
Owner/Operator Type:	Owner
Owner/Op start date:	Not reported
Owner/Op end date:	Not reported

Owner/operator name:	NOT REQUIRED
Owner/operator address:	NOT REQUIRED NOT REQUIRED, ME 99999
Owner/operator country:	Not reported
Owner/operator telephone:	(415) 555-1212
Legal status:	Private
Owner/Operator Type:	Operator
Owner/Op start date:	Not reported
Owner/Op end date:	Not reported

Handler Activities Summary:

U.S. importer of hazardous waste:	No
Mixed waste (haz. and radioactive):	No
Recycler of hazardous waste:	No
Transporter of hazardous waste:	No
Treater, storer or disposer of HW:	No
Underground injection activity:	No
On-site burner exemption:	No
Furnace exemption:	No
Used oil fuel burner:	No
Used oil processor:	No
User oil refiner:	No
Used oil fuel marketer to burner:	No
Used oil Specification marketer:	No
Used oil transfer facility:	No
Used oil transporter:	No

Violation Status: No violations found

HMMD SAN DIEGO:

Permit Number:	105011
Business Type:	Not reported
EPA Id Number:	Not reported
APN:	DEH-105011
Last HMMD Inspection:	06/20/1989
Facility Telephone:	747-2277
Permit Status:	INAC
Permit Expiration:	06/20/1989
Date Last Updated:	11/02/2012
Facility Owner:	SEUNG HO CHOI/YOUNG JA CHOI
Facility Address:	195 S JUNIPER ST
Facility City:	ESCONDIDO
Facility State:	CA

FOGERTY CLEANERS (Continued) **1000219920**

Facility Zip:	92025-4218
UST Owner:	Not reported
Handle Regulated Hazmat:	Not reported
Own Or Operate UST:	Not reported
Subject To APSA:	Not reported
Generate Haz Waste:	Y
Treat Haz Waste:	Not reported
Generate Medical Waste:	Not reported

FINDS:

Registry ID: 110002808926

Environmental Interest/Information System
RCRAInfo is a national information system that supports the Resource Conservation and Recovery Act (RCRA) program through the tracking of events and activities related to facilities that generate, transport, and treat, store, or dispose of hazardous waste. RCRAInfo allows RCRA program staff to track the notification, permit, compliance, and corrective action activities required under RCRA.

Click this hyperlink while viewing on your computer to access additional FINDS: detail in the EDR Site Report.

ECHO:

Envid:	1000219920
Registry ID:	110002808926
DFR URL:	http://echo.epa.gov/detailed-facility-report?fid=110002808926

---

68 West 1/8-1/4 0.165 mi. 869 ft. | **JACK OWENS AUTO GLASS**
302 N JUNIPER
ESCONDIDO, CA 92025 | **RCRA-SQG** **1000266940**
FINDS **CAD981383490**
ECHO

Relative: Lower

Actual: 655 ft.

RCRA-SQG:

Date form received by agency:	02/05/1986
Facility name:	JACK OWENS AUTO GLASS
Facility address:	302 N JUNIPER ESCONDIDO, CA 92025
EPA ID:	CAD981383490
Contact:	ENVIRONMENTAL MANAGER
Contact address:	302 N JUNIPER ESCONDIDO, CA 92025
Contact country:	US
Contact telephone:	(619) 745-5481
Contact email:	Not reported
EPA Region:	09
Land type:	Other land type
Classification:	Small Small Quantity Generator
Description:	Handler: generates more than 100 and less than 1000 kg of hazardous waste during any calendar month and accumulates less than 6000 kg of hazardous waste at any time; or generates 100 kg or less of hazardous waste during any calendar month, and accumulates more than 1000 kg of hazardous waste at any time

JACK OWENS AUTO GLASS (Continued) **1000266940**

Owner/Operator Summary:

Owner/operator name:	NOT REQUIRED
Owner/operator address:	NOT REQUIRED
	NOT REQUIRED, ME 99999
Owner/operator country:	Not reported
Owner/operator telephone:	(415) 555-1212
Legal status:	Private
Owner/Operator Type:	Operator
Owner/Op start date:	Not reported
Owner/Op end date:	Not reported

Owner/operator name:	JACK OWENS
Owner/operator address:	NOT REQUIRED
	NOT REQUIRED, ME 99999
Owner/operator country:	Not reported
Owner/operator telephone:	(415) 555-1212
Legal status:	Private
Owner/Operator Type:	Owner
Owner/Op start date:	Not reported
Owner/Op end date:	Not reported

Handler Activities Summary:

U.S. importer of hazardous waste:	No
Mixed waste (haz. and radioactive):	No
Recycler of hazardous waste:	No
Transporter of hazardous waste:	No
Treater, storer or disposer of HW:	No
Underground injection activity:	No
On-site burner exemption:	No
Furnace exemption:	No
Used oil fuel burner:	No
Used oil processor:	No
User oil refiner:	No
Used oil fuel marketer to burner:	No
Used oil Specification marketer:	No
Used oil transfer facility:	No
Used oil transporter:	No

Facility Has Received Notices of Violations:

Regulation violated:	Not reported
Area of violation:	Generators - General
Date violation determined:	06/14/2004
Date achieved compliance:	Not reported
Violation lead agency:	State
Enforcement action:	Not reported
Enforcement action date:	Not reported
Enf. disposition status:	Not reported
Enf. disp. status date:	Not reported
Enforcement lead agency:	Not reported
Proposed penalty amount:	Not reported
Final penalty amount:	Not reported
Paid penalty amount:	Not reported

Evaluation Action Summary:

Evaluation date:	06/14/2004

JACK OWENS AUTO GLASS (Continued) **1000266940**

Evaluation: COMPLIANCE EVALUATION INSPECTION ON-SITE
Area of violation: Generators - General
Date achieved compliance: Not reported
Evaluation lead agency: State Contractor/Grantee

FINDS:

Registry ID: 110002688324

Environmental Interest/Information System
California Hazardous Waste Tracking System - Datamart (HWTS-DATAMART) provides California with information on hazardous waste shipments for generators, transporters, and treatment, storage, and disposal facilities.

RCRAInfo is a national information system that supports the Resource Conservation and Recovery Act (RCRA) program through the tracking of events and activities related to facilities that generate, transport, and treat, store, or dispose of hazardous waste. RCRAInfo allows RCRA program staff to track the notification, permit, compliance, and corrective action activities required under RCRA.

Click this hyperlink while viewing on your computer to access additional FINDS: detail in the EDR Site Report.

ECHO:
Envid: 1000266940
Registry ID: 110002688324
DFR URL: http://echo.epa.gov/detailed-facility-report?fid=110002688324

K69
WSW
1/8-1/4
0.183 mi.
965 ft.

NORTH COUNTY TIMES
207 E PENNSYLVANIA AVE
ESCONDIDO, CA 92025

Site 1 of 6 in cluster K

RCRA-SQG **1000819128**
San Diego Co. HMMD **CAD983650961**
FINDS
ECHO

Relative:
Lower

Actual:
656 ft.

RCRA-SQG:
Date form received by agency: 05/22/2003
Facility name: NORTH COUNTY TIMES
Facility address: 207 E PENNSYLVANIA AVE
ESCONDIDO, CA 92025-2888
EPA ID: CAD983650961
Contact: KEN GRIESS
Contact address: 207 E PENNSYLVANIA AVE
ESCONDIDO, CA 92025
Contact country: US
Contact telephone: 760-740-5444
Contact email: Not reported
EPA Region: 09
Classification: Small Small Quantity Generator
Description: Handler: generates more than 100 and less than 1000 kg of hazardous waste during any calendar month and accumulates less than 6000 kg of hazardous waste at any time; or generates 100 kg or less of hazardous waste during any calendar month, and accumulates more than 1000 kg of hazardous waste at any time

NORTH COUNTY TIMES (Continued) **1000819128**

Owner/Operator Summary:

Owner/operator name:	LEE PUBLISHING
Owner/operator address:	Not reported
	Not reported
Owner/operator country:	Not reported
Owner/operator telephone:	Not reported
Legal status:	Private
Owner/Operator Type:	Owner
Owner/Op start date:	04/02/2002
Owner/Op end date:	Not reported

Owner/operator name:	KEN GRIESS
Owner/operator address:	Not reported
	Not reported
Owner/operator country:	Not reported
Owner/operator telephone:	Not reported
Legal status:	Private
Owner/Operator Type:	Operator
Owner/Op start date:	01/01/1987
Owner/Op end date:	Not reported

Handler Activities Summary:

U.S. importer of hazardous waste:	No
Mixed waste (haz. and radioactive):	No
Recycler of hazardous waste:	No
Transporter of hazardous waste:	No
Treater, storer or disposer of HW:	No
Underground injection activity:	No
On-site burner exemption:	No
Furnace exemption:	No
Used oil fuel burner:	No
Used oil processor:	No
User oil refiner:	No
Used oil fuel marketer to burner:	No
Used oil Specification marketer:	No
Used oil transfer facility:	No
Used oil transporter:	No

. Waste code: D001
. Waste name: IGNITABLE WASTE

. Waste code: D018
. Waste name: BENZENE

. Waste code: D039
. Waste name: TETRACHLOROETHYLENE

. Waste code: D040
. Waste name: TRICHLORETHYLENE

Historical Generators:

Date form received by agency:	07/18/2002
Site name:	NORTH COUNTY TIMES
Classification:	Not a generator, verified

. Waste code: D000

NORTH COUNTY TIMES (Continued) **1000819128**

. Waste name: Not Defined

. Waste code: D011
. Waste name: SILVER

Date form received by agency: 10/27/1992
Site name: NORTH COUNTY TIMES
Classification: Small Quantity Generator

Violation Status: No violations found

HMMD SAN DIEGO:
Permit Number: 201628
Business Type: 6HK37
EPA Id Number: CAD983650961
APN: 229-391-02-00
Last HMMD Inspection: 08/26/2009
Facility Telephone: 760-745-6611
Permit Status: OPEN
Permit Expiration: 04/30/2013
Date Last Updated: 11/02/2012
Facility Owner: LEE PUBLICATIONS
Facility Address: 207 PENNSYLVANIA AV
Facility City: ESCONDIDO
Facility State: CA
Facility Zip: 92025
UST Owner: Not reported
Handle Regulated Hazmat: Not reported
Own Or Operate UST: Not reported
Subject To APSA: Not reported
Generate Haz Waste: Not reported
Treat Haz Waste: Not reported
Generate Medical Waste: Not reported

IAP:
Permit Number: 201628
Update Date: 11/02/2012
Case Number: MIXTURE
Name: INK BLACK: (2-1500 GAL TANKS) (6-500 GAL COLOR TANKS)
Other Information: Not reported
Material Waste: Material
Hazardous Categories 1: FIRE
Hazardous Categories 2: ACUTE

Permit Number: 201628
Update Date: 11/02/2012
Case Number: 8002-05-9
Name: LUBE OIL; TEXACO UNIT OIL
Other Information: Not reported
Material Waste: Material
Hazardous Categories 1: FIRE
Hazardous Categories 2: Not reported

Permit Number: 201628
Update Date: 11/02/2012
Case Number: 1310-58-3
Name: POTASIUM HYDROXIDE
Other Information: KODAK DEVELOPER

NORTH COUNTY TIMES (Continued) **1000819128**

Material Waste: Material
Hazardous Categories 1: CHRONIC
Hazardous Categories 2: Not reported

Permit Number: 201628
Update Date: 11/02/2012
Case Number: 74-98-6
Name: PROPANE GAS: FORK LIFT
Other Information: Not reported
Material Waste: Material
Hazardous Categories 1: FIRE
Hazardous Categories 2: PRESSURE RELEASE

Permit Number: 201628
Update Date: 11/02/2012
Case Number: 6834-92-0
Name: SODIUM METASILICATE PENTAHYDRATE 10% MITA CHEM
Other Information: Not reported
Material Waste: Material
Hazardous Categories 1: CHRONIC
Hazardous Categories 2: Not reported

Permit Number: 201628
Update Date: 11/02/2012
Case Number: 8052-41-3
Name: SPIRITS: PRESS ROOM 5001, BLANKET WASH
Other Information: Not reported
Material Waste: Material
Hazardous Categories 1: FIRE
Hazardous Categories 2: Not reported

Permit Number: 201628
Update Date: 11/02/2012
Case Number: 7320-34-5
Name: SURFACTANT - FOUNTIAN - SOLUTION
Other Information: Not reported
Material Waste: Material
Hazardous Categories 1: FIRE
Hazardous Categories 2: ACUTE

Permit Number: 201628
Update Date: 11/02/2012
Case Number: Not reported
Name: WASTE 135 UNSPECIFIED AQUEOUS SOL'N
Other Information: PARTS WASHER
Material Waste: Waste
Hazardous Categories 1: Not reported
Hazardous Categories 2: Not reported

Permit Number: 201628
Update Date: 11/02/2012
Case Number: Not reported
Name: WASTE 221 WASTE OIL & MIXED OIL
Other Information: WASTE OIL (PRESS)
Material Waste: Waste
Hazardous Categories 1: Not reported
Hazardous Categories 2: Not reported

NORTH COUNTY TIMES (Continued) **1000819128**

Permit Number:	201628
Update Date:	11/02/2012
Case Number:	Not reported
Name:	WASTE 223 UNSPEC OIL CONTAINING WASTE
Other Information:	ABSORBENT PADS-ENVIRON.RECOVERY SERV. (HAULER)
Material Waste:	Waste
Hazardous Categories 1:	Not reported
Hazardous Categories 2:	Not reported

Permit Number:	201628
Update Date:	11/02/2012
Case Number:	Not reported
Name:	WASTE 461 PAINT SLUDGE
Other Information:	INK WASTE-ENVIRON.RECOVERY SERV.(HAULER)
Material Waste:	Waste
Hazardous Categories 1:	Not reported
Hazardous Categories 2:	Not reported

VAP:

Permit Number:	201628
Update Date:	11/02/2012
Inspection Date:	08/26/2009
Violation Code:	6HV0407
Violation:	EMPLOYEE TRAINING NOT ADEQUATE
Violation Citation:	Employee training program for small quantity generator of hazardous waste is inadequate. CFR 262.34(d)(5)(iii)
Activity:	ACTIVE

Permit Number:	107069
Business Type:	6HK37
EPA Id Number:	CAD000263396
APN:	229-391-02-00
Last HMMD Inspection:	02/27/2003
Facility Telephone:	760-745-6611
Permit Status:	CHNG
Permit Expiration:	04/30/2003
Date Last Updated:	11/02/2012
Facility Owner:	SOUTH COAST NEWSPAPERS
Facility Address:	207 PENNSYLVANIA AV
Facility City:	ESCONDIDO
Facility State:	CA
Facility Zip:	92025-2808
UST Owner:	Not reported
Handle Regulated Hazmat:	Not reported
Own Or Operate UST:	Not reported
Subject To APSA:	Not reported
Generate Haz Waste:	Not reported
Treat Haz Waste:	Not reported
Generate Medical Waste:	Not reported

Permit Number:	107069
Business Type:	6HK37
EPA Id Number:	CAD000263396
APN:	229-391-02-00
Last HMMD Inspection:	02/27/2003
Facility Telephone:	760-745-6611

NORTH COUNTY TIMES (Continued) **1000819128**

Permit Status:	CHNG
Permit Expiration:	04/30/2003
Date Last Updated:	11/02/2012
Facility Owner:	SOUTH COAST NEWSPAPERS
Facility Address:	207 PENNSYLVANIA AV
Facility City:	ESCONDIDO
Facility State:	CA
Facility Zip:	92025-2808
UST Owner:	Not reported
Handle Regulated Hazmat:	Not reported
Own Or Operate UST:	Not reported
Subject To APSA:	Not reported
Generate Haz Waste:	Not reported
Treat Haz Waste:	Not reported
Generate Medical Waste:	Not reported

Permit Number:	201628
Business Type:	6HK37
EPA Id Number:	CAD983650961
APN:	229-391-02-00
Last HMMD Inspection:	08/26/2009
Facility Telephone:	760-745-6611
Permit Status:	OPEN
Permit Expiration:	04/30/2013
Date Last Updated:	11/02/2012
Facility Owner:	LEE PUBLICATIONS
Facility Address:	207 PENNSYLVANIA AV
Facility City:	ESCONDIDO
Facility State:	CA
Facility Zip:	92025
UST Owner:	Not reported
Handle Regulated Hazmat:	Y
Own Or Operate UST:	Not reported
Subject To APSA:	Not reported
Generate Haz Waste:	Y
Treat Haz Waste:	Not reported
Generate Medical Waste:	Not reported

IAP:

Permit Number:	201628
Update Date:	11/02/2012
Case Number:	MIXTURE
Name:	INK BLACK: (2-1500 GAL TANKS) (6-500 GAL COLOR TANKS)
Other Information:	Not reported
Material Waste:	Material
Hazardous Categories 1:	FIRE
Hazardous Categories 2:	ACUTE

Permit Number:	201628
Update Date:	11/02/2012
Case Number:	8002-05-9
Name:	LUBE OIL; TEXACO UNIT OIL
Other Information:	Not reported
Material Waste:	Material
Hazardous Categories 1:	FIRE
Hazardous Categories 2:	Not reported

Permit Number:	201628

NORTH COUNTY TIMES (Continued) **1000819128**

Update Date:	11/02/2012
Case Number:	1310-58-3
Name:	POTASIUM HYDROXIDE
Other Information:	KODAK DEVELOPER
Material Waste:	Material
Hazardous Categories 1:	CHRONIC
Hazardous Categories 2:	Not reported

Permit Number:	201628
Update Date:	11/02/2012
Case Number:	74-98-6
Name:	PROPANE GAS: FORK LIFT
Other Information:	Not reported
Material Waste:	Material
Hazardous Categories 1:	FIRE
Hazardous Categories 2:	PRESSURE RELEASE

Permit Number:	201628
Update Date:	11/02/2012
Case Number:	6834-92-0
Name:	SODIUM METASILICATE PENTAHYDRATE 10% MITA CHEM
Other Information:	Not reported
Material Waste:	Material
Hazardous Categories 1:	CHRONIC
Hazardous Categories 2:	Not reported

Permit Number:	201628
Update Date:	11/02/2012
Case Number:	8052-41-3
Name:	SPIRITS: PRESS ROOM 5001, BLANKET WASH
Other Information:	Not reported
Material Waste:	Material
Hazardous Categories 1:	FIRE
Hazardous Categories 2:	Not reported

Permit Number:	201628
Update Date:	11/02/2012
Case Number:	7320-34-5
Name:	SURFACTANT - FOUNTIAN - SOLUTION
Other Information:	Not reported
Material Waste:	Material
Hazardous Categories 1:	FIRE
Hazardous Categories 2:	ACUTE

Permit Number:	201628
Update Date:	11/02/2012
Case Number:	Not reported
Name:	WASTE 135 UNSPECIFIED AQUEOUS SOL'N
Other Information:	PARTS WASHER
Material Waste:	Waste
Hazardous Categories 1:	Not reported
Hazardous Categories 2:	Not reported

Permit Number:	201628
Update Date:	11/02/2012
Case Number:	Not reported
Name:	WASTE 221 WASTE OIL & MIXED OIL

NORTH COUNTY TIMES (Continued) **1000819128**

Other Information: WASTE OIL (PRESS)
Material Waste: Waste
Hazardous Categories 1: Not reported
Hazardous Categories 2: Not reported

Permit Number: 201628
Update Date: 11/02/2012
Case Number: Not reported
Name: WASTE 223 UNSPEC OIL CONTAINING WASTE
Other Information: ABSORBENT PADS-ENVIRON.RECOVERY SERV. (HAULER)
Material Waste: Waste
Hazardous Categories 1: Not reported
Hazardous Categories 2: Not reported

Permit Number: 201628
Update Date: 11/02/2012
Case Number: Not reported
Name: WASTE 461 PAINT SLUDGE
Other Information: INK WASTE-ENVIRON.RECOVERY SERV.(HAULER)
Material Waste: Waste
Hazardous Categories 1: Not reported
Hazardous Categories 2: Not reported

VAP:
Permit Number: 201628
Update Date: 11/02/2012
Inspection Date: 08/26/2009
Violation Code: 6HV0407
Violation: EMPLOYEE TRAINING NOT ADEQUATE
Violation Citation: Employee training program for small quantity generator of hazardous waste is inadequate. CFR 262.34(d)(5)(iii)
Activity: ACTIVE

Permit Number: 107069
Business Type: 6HK37
EPA Id Number: CAD000263396
APN: 229-391-02-00
Last HMMD Inspection: 02/27/2003
Facility Telephone: 760-745-6611
Permit Status: CHNG
Permit Expiration: 04/30/2003
Date Last Updated: 11/02/2012
Facility Owner: SOUTH COAST NEWSPAPERS
Facility Address: 207 PENNSYLVANIA AV
Facility City: ESCONDIDO
Facility State: CA
Facility Zip: 92025-2808
UST Owner: Not reported
Handle Regulated Hazmat: Y
Own Or Operate UST: Not reported
Subject To APSA: Not reported
Generate Haz Waste: Y
Treat Haz Waste: Not reported
Generate Medical Waste: Not reported

NORTH COUNTY TIMES (Continued) **1000819128**

FINDS:

Registry ID: 110002886388

Environmental Interest/Information System
California Hazardous Waste Tracking System - Datamart (HWTS-DATAMART) provides California with information on hazardous waste shipments for generators, transporters, and treatment, storage, and disposal facilities.

RCRAInfo is a national information system that supports the Resource Conservation and Recovery Act (RCRA) program through the tracking of events and activities related to facilities that generate, transport, and treat, store, or dispose of hazardous waste. RCRAInfo allows RCRA program staff to track the notification, permit, compliance, and corrective action activities required under RCRA.

Click this hyperlink while viewing on your computer to access additional FINDS: detail in the EDR Site Report.

ECHO:
Envid: 1000819128
Registry ID: 110002886388
DFR URL: http://echo.epa.gov/detailed-facility-report?fid=110002886388

K70 WSW 1/8-1/4 0.188 mi. 994 ft. **BRECHT BMW** **LUST** **S105036317**
230 VALLEY PKY E **N/A**
ESCONDIDO, CA 92025

Site 2 of 6 in cluster K

Relative: Lower

Actual: 655 ft.

K71 WSW 1/8-1/4 0.189 mi. 996 ft. **INVESTMENT MOTORCARS** **LUST** **U001571451**
230 E VALLEY PY **HIST UST** **N/A**
ESCONDIDO, CA 92025

Site 3 of 6 in cluster K

Relative: Lower

Actual: 655 ft.

LUST:

Region:	STATE
Global Id:	T0607303007
Latitude:	33.123655
Longitude:	-117.0803042
Case Type:	LUST Cleanup Site
Status:	Completed - Case Closed
Status Date:	10/04/1988
Lead Agency:	SAN DIEGO COUNTY LOP
Case Worker:	Not reported
Local Agency:	Not reported
RB Case Number:	9UT746
LOC Case Number:	H21364-001
File Location:	Local Agency
Potential Media Affect:	Soil

INVESTMENT MOTORCARS (Continued) **U001571451**

Potential Contaminants of Concern: Waste Oil / Motor / Hydraulic / Lubricating
Site History: Not reported

Click here to access the California GeoTracker records for this facility:

Status History:
Global Id: T0607303007
Status: Completed - Case Closed
Status Date: 10/04/1988

Global Id: T0607303007
Status: Open - Case Begin Date
Status Date: 06/08/1987

Regulatory Activities:
Global Id: T0607303007
Action Type: Other
Date: 06/08/1987
Action: Leak Reported

Global Id: T0607303007
Action Type: Other
Date: 06/08/1987
Action: Leak Stopped

Global Id: T0607303007
Action Type: Other
Date: 06/08/1987
Action: Leak Began

Global Id: T0607303007
Action Type: Other
Date: 06/08/1987
Action: Leak Discovery

HIST UST:
File Number: 0002B4D1
URL: http://geotracker.waterboards.ca.gov/ustpdfs/pdf/0002B4D1.pdf
Region: STATE
Facility ID: 00000019204
Facility Type: Other
Other Type: CAR SALES/REPAIR
Contact Name: ALAN SKUBA
Telephone: 6197453000
Owner Name: INVESTMENT MOTORCARS
Owner Address: 230 EAST VALLEY PARKWAY
Owner City,St,Zip: ESCONDIDO, CA 92025
Total Tanks: 0002

Tank Num: 001
Container Num: 1
Year Installed: 1964
Tank Capacity: 00000550
Tank Used for: PRODUCT
Type of Fuel: UNLEADED
Container Construction Thickness: 12

INVESTMENT MOTORCARS (Continued) **U001571451**

Leak Detection: Stock Inventor

Tank Num: 001
Container Num: 1
Year Installed: 1964
Tank Capacity: 00000550
Tank Used for: PRODUCT
Type of Fuel: UNLEADED
Container Construction Thickness: 12
Leak Detection: Stock Inventor

Tank Num: 002
Container Num: 2
Year Installed: 1964
Tank Capacity: 00000550
Tank Used for: PRODUCT
Type of Fuel: DIESEL
Container Construction Thickness: 12
Leak Detection: Stock Inventor

Tank Num: 002
Container Num: 2
Year Installed: 1964
Tank Capacity: 00000550
Tank Used for: PRODUCT
Type of Fuel: DIESEL
Container Construction Thickness: 12
Leak Detection: Stock Inventor

Click here for Geo Tracker PDF:

K72 **BRECHT BMW** **HIST UST** **U001571391**
WSW **230 VALLEY** **HIST CORTESE** **N/A**
1/8-1/4 **ESCONDIDO, CA 92025**
0.189 mi.
996 ft. **Site 4 of 6 in cluster K**

Relative:
Lower

Actual:
655 ft.

HIST UST:
File Number: Not reported
URL: Not reported
Region: STATE
Facility ID: 00000065762
Facility Type: Other
Other Type: AUTO DEALERSHIP
Contact Name: BILL BRECHT
Telephone: 6197456611
Owner Name: TIMES-ADVOCATE
Owner Address: 207 EAST PENNSYLVANIA AVE.
Owner City,St,Zip: ESCONDIDO, CA 92025
Total Tanks: 0001

Tank Num: 001
Container Num: 1
Year Installed: Not reported
Tank Capacity: 00000550
Tank Used for: WASTE
Type of Fuel: WASTE OIL
Container Construction Thickness: Not reported

BRECHT BMW (Continued) **U001571391**

Leak Detection: Visual

HIST CORTESE:

Region:	CORTESE
Facility County Code:	37
Reg By:	LTNKA
Reg Id:	9UT746

K73
WSW
1/8-1/4
0.189 mi.
996 ft.

INVESTMENT MOTORCARS
230 E VALLEY PY
ESCONDIDO, CA 92025

SAN DIEGO CO. SAM **S106916593**
SWEEPS UST **N/A**

Site 5 of 6 in cluster K

Relative:
Lower

Actual:
655 ft.

SAN DIEGO CO. SAM:

Case Number:	H21364-001
Agency:	DEH Site Assessment & Mitigation
Funding:	**LOP - State Fund**
Facility Type:	Soils Only
Facility Status:	Closed Case
Date:	10/4/1988
Date Began:	6/8/1987

SWEEPS UST:

Status:	Not reported
Comp Number:	21364
Number:	Not reported
Board Of Equalization:	44-023549
Referral Date:	Not reported
Action Date:	Not reported
Created Date:	Not reported
Owner Tank Id:	Not reported
SWRCB Tank Id:	37-000-021364-000001
Tank Status:	Not reported
Capacity:	550
Active Date:	Not reported
Tank Use:	M.V. FUEL
STG:	PRODUCT
Content:	REG UNLEADED
Number Of Tanks:	3

Status:	Not reported
Comp Number:	21364
Number:	Not reported
Board Of Equalization:	44-023549
Referral Date:	Not reported
Action Date:	Not reported
Created Date:	Not reported
Owner Tank Id:	Not reported
SWRCB Tank Id:	37-000-021364-000002
Tank Status:	Not reported
Capacity:	550
Active Date:	Not reported
Tank Use:	M.V. FUEL
STG:	PRODUCT
Content:	OTHER
Number Of Tanks:	Not reported

INVESTMENT MOTORCARS (Continued) **S106916593**

Status:	Not reported
Comp Number:	21364
Number:	Not reported
Board Of Equalization:	44-023549
Referral Date:	Not reported
Action Date:	Not reported
Created Date:	Not reported
Owner Tank Id:	Not reported
SWRCB Tank Id:	37-000-021364-000003
Tank Status:	Not reported
Capacity:	550
Active Date:	Not reported
Tank Use:	PETROLEUM
STG:	WASTE
Content:	Not reported
Number Of Tanks:	Not reported

Status:	Active
Comp Number:	21364
Number:	9
Board Of Equalization:	44-023549
Referral Date:	Not reported
Action Date:	06-26-92
Created Date:	02-29-88
Owner Tank Id:	Not reported
SWRCB Tank Id:	Not reported
Tank Status:	Not reported
Capacity:	Not reported
Active Date:	Not reported
Tank Use:	Not reported
STG:	Not reported
Content:	Not reported
Number Of Tanks:	Not reported

74
WSW
1/8-1/4
0.192 mi.
1015 ft.

RONNIES COOLING SYSTEMS
207 E VALLEY PKWY
ESCONDIDO, CA 92025

RCRA-SQG **1004675737**
FINDS **CAR000076521**
ECHO
HAZNET

Relative:
Lower

Actual:
654 ft.

RCRA-SQG:

Date form received by agency:	06/26/2000
Facility name:	RONNIES COOLING SYSTEMS
Facility address:	207 E VALLEY PKWY ESCONDIDO, CA 92025
EPA ID:	CAR000076521
Mailing address:	105 N ROSE ST STE 209 ESCONDIDO, CA 92027
Contact:	JOHN BORUFF
Contact address:	105 N ROSE ST STE 209 ESCONDIDO, CA 92027
Contact country:	US
Contact telephone:	(760) 745-5882
Contact email:	Not reported
EPA Region:	09
Classification:	Small Small Quantity Generator
Description:	Handler: generates more than 100 and less than 1000 kg of hazardous waste during any calendar month and accumulates less than 6000 kg of

RONNIES COOLING SYSTEMS (Continued) **1004675737**

hazardous waste at any time; or generates 100 kg or less of hazardous waste during any calendar month, and accumulates more than 1000 kg of hazardous waste at any time

Owner/Operator Summary:

Owner/operator name:	FAST RADIATOR WAREHOUSE
Owner/operator address:	105 N ROSE ST STE 209 ESCONDIDO, CA 92027
Owner/operator country:	Not reported
Owner/operator telephone:	(760) 745-5882
Legal status:	Private
Owner/Operator Type:	Owner
Owner/Op start date:	Not reported
Owner/Op end date:	Not reported

Handler Activities Summary:

U.S. importer of hazardous waste:	No
Mixed waste (haz. and radioactive):	No
Recycler of hazardous waste:	No
Transporter of hazardous waste:	No
Treater, storer or disposer of HW:	No
Underground injection activity:	No
On-site burner exemption:	No
Furnace exemption:	No
Used oil fuel burner:	No
Used oil processor:	No
User oil refiner:	No
Used oil fuel marketer to burner:	No
Used oil Specification marketer:	No
Used oil transfer facility:	No
Used oil transporter:	No

. Waste code: D001
. Waste name: IGNITABLE WASTE

. Waste code: D008
. Waste name: LEAD

. Waste code: F003
. Waste name: THE FOLLOWING SPENT NONHALOGENATED SOLVENTS: XYLENE, ACETONE, ETHYL ACETATE, ETHYL BENZENE, ETHYL ETHER, METHYL ISOBUTYL KETONE, N-BUTYL ALCOHOL, CYCLOHEXANONE, AND METHANOL; ALL SPENT SOLVENT MIXTURES/BLENDS CONTAINING, BEFORE USE, ONLY THE ABOVE SPENT NONHALOGENATED SOLVENTS; AND ALL SPENT SOLVENT MIXTURES/BLENDS CONTAINING, BEFORE USE, ONE OR MORE OF THE ABOVE NONHALOGENATED SOLVENTS, AND A TOTAL OF TEN PERCENT OR MORE (BY VOLUME) OF ONE OR MORE OF THOSE SOLVENTS LISTED IN F001, F002, F004, AND F005; AND STILL BOTTOMS FROM THE RECOVERY OF THESE SPENT SOLVENTS AND SPENT SOLVENT MIXTURES.

. Waste code: F005
. Waste name: THE FOLLOWING SPENT NONHALOGENATED SOLVENTS: TOLUENE, METHYL ETHYL KETONE, CARBON DISULFIDE, ISOBUTANOL, PYRIDINE, BENZENE, 2-ETHOXYETHANOL, AND 2-NITROPROPANE; ALL SPENT SOLVENT MIXTURES/BLENDS CONTAINING, BEFORE USE, A TOTAL OF TEN PERCENT OR MORE (BY VOLUME) OF ONE OR MORE OF THE ABOVE NONHALOGENATED SOLVENTS OR THOSE SOLVENTS

RONNIES COOLING SYSTEMS (Continued) **1004675737**

LISTED IN F001, F002, OR F004; AND STILL BOTTOMS FROM THE RECOVERY OF THESE SPENT SOLVENTS AND SPENT SOLVENT MIXTURES.

Violation Status: No violations found

FINDS:

Registry ID: 110002939278

Environmental Interest/Information System

California Hazardous Waste Tracking System - Datamart (HWTS-DATAMART) provides California with information on hazardous waste shipments for generators, transporters, and treatment, storage, and disposal facilities.

RCRAInfo is a national information system that supports the Resource Conservation and Recovery Act (RCRA) program through the tracking of events and activities related to facilities that generate, transport, and treat, store, or dispose of hazardous waste. RCRAInfo allows RCRA program staff to track the notification, permit, compliance, and corrective action activities required under RCRA.

STATE MASTER

Click this hyperlink while viewing on your computer to access additional FINDS: detail in the EDR Site Report.

ECHO:

Envid:	1004675737
Registry ID:	110002939278
DFR URL:	http://echo.epa.gov/detailed-facility-report?fid=110002939278

HAZNET:

envid:	1004675737
Year:	2010
GEPAID:	CAR000076521
Contact:	RONNIE MORRIS GM
Telephone:	7607466931
Mailing Name:	Not reported
Mailing Address:	207 E VALLEY PKWY
Mailing City,St,Zip:	ESCONDIDO, CA 920250000
Gen County:	Not reported
TSD EPA ID:	CAD981696420
TSD County:	Not reported
Waste Category:	Unspecified oil-containing waste
Disposal Method:	Storage, Bulking, And/Or Transfer Off Site--No Treatment/Reovery (H010-H129) Or (H131-H135)
Tons:	1.0425
Cat Decode:	Not reported
Method Decode:	Not reported
Facility County:	San Diego

envid:	1004675737
Year:	2009
GEPAID:	CAR000076521
Contact:	RONNIE MORRIS

RONNIES COOLING SYSTEMS (Continued) **1004675737**

Telephone:	7602911580
Mailing Name:	Not reported
Mailing Address:	207 E VALLEY PKWY
Mailing City,St,Zip:	ESCONDIDO, CA 920250000
Gen County:	Not reported
TSD EPA ID:	CAD044429835
TSD County:	Not reported
Waste Category:	Not reported
Disposal Method:	Storage, Bulking, And/Or Transfer Off Site--No Treatment/Reovery (H010-H129) Or (H131-H135)
Tons:	Not reported
Cat Decode:	Not reported
Method Decode:	Not reported
Facility County:	San Diego

envid:	1004675737
Year:	2009
GEPAID:	CAR000076521
Contact:	RONNIE MORRIS
Telephone:	7602911580
Mailing Name:	Not reported
Mailing Address:	207 E VALLEY PKWY
Mailing City,St,Zip:	ESCONDIDO, CA 920250000
Gen County:	Not reported
TSD EPA ID:	CAD981696420
TSD County:	Not reported
Waste Category:	Unspecified oil-containing waste
Disposal Method:	Storage, Bulking, And/Or Transfer Off Site--No Treatment/Reovery (H010-H129) Or (H131-H135)
Tons:	1.76391
Cat Decode:	Not reported
Method Decode:	Not reported
Facility County:	San Diego

envid:	1004675737
Year:	2009
GEPAID:	CAR000076521
Contact:	RONNIE MORRIS
Telephone:	7602911580
Mailing Name:	Not reported
Mailing Address:	207 E VALLEY PKWY
Mailing City,St,Zip:	ESCONDIDO, CA 920250000
Gen County:	Not reported
TSD EPA ID:	CAT000646117
TSD County:	Not reported
Waste Category:	Unspecified sludge waste
Disposal Method:	Landfill Or Surface Impoundment That Will Be Closed As Landfill(To Include On-Site Treatment And/Or Stabilization)
Tons:	0.64635
Cat Decode:	Not reported
Method Decode:	Not reported
Facility County:	San Diego

envid:	1004675737
Year:	2009
GEPAID:	CAR000076521
Contact:	RONNIE MORRIS

RONNIES COOLING SYSTEMS (Continued) **1004675737**

Telephone:	7602911580
Mailing Name:	Not reported
Mailing Address:	207 E VALLEY PKWY
Mailing City,St,Zip:	ESCONDIDO, CA 920250000
Gen County:	Not reported
TSD EPA ID:	CAD044429835
TSD County:	Not reported
Waste Category:	Unspecified oil-containing waste
Disposal Method:	Storage, Bulking, And/Or Transfer Off Site--No Treatment/Reovery (H010-H129) Or (H131-H135)
Tons:	0.834
Cat Decode:	Not reported
Method Decode:	Not reported
Facility County:	San Diego

Click this hyperlink while viewing on your computer to access
1 additional CA_HAZNET: record(s) in the EDR Site Report.

K75 **ONE HOUR PHOTO** **RCRA-SQG** **1000118122**
WSW **200 E VALLEY PKWY** **FINDS** **CAD981696503**
1/8-1/4 **ESCONDIDO, CA 92025** **ECHO**
0.214 mi.
1131 ft. **Site 6 of 6 in cluster K**

Relative:
Lower

Actual:
654 ft.

RCRA-SQG:

Date form received by agency:	09/01/1996
Facility name:	ONE HOUR PHOTO
Facility address:	200 E VALLEY PKWY ESCONDIDO, CA 92025
EPA ID:	CAD981696503
Mailing address:	E VALLEY PKWY ESCONDIDO, CA 92025
Contact:	Not reported
Contact address:	Not reported Not reported
Contact country:	US
Contact telephone:	Not reported
Contact email:	Not reported
EPA Region:	09
Classification:	Small Small Quantity Generator
Description:	Handler: generates more than 100 and less than 1000 kg of hazardous waste during any calendar month and accumulates less than 6000 kg of hazardous waste at any time; or generates 100 kg or less of hazardous waste during any calendar month, and accumulates more than 1000 kg of hazardous waste at any time

Owner/Operator Summary:

Owner/operator name:	JAMES MATTHES
Owner/operator address:	NOT REQUIRED NOT REQUIRED, ME 99999
Owner/operator country:	Not reported
Owner/operator telephone:	(415) 555-1212
Legal status:	Private
Owner/Operator Type:	Owner
Owner/Op start date:	Not reported
Owner/Op end date:	Not reported

ONE HOUR PHOTO (Continued) **1000118122**

Owner/operator name: NOT REQUIRED
Owner/operator address: NOT REQUIRED
NOT REQUIRED, ME 99999
Owner/operator country: Not reported
Owner/operator telephone: (415) 555-1212
Legal status: Private
Owner/Operator Type: Operator
Owner/Op start date: Not reported
Owner/Op end date: Not reported

Handler Activities Summary:
U.S. importer of hazardous waste: No
Mixed waste (haz. and radioactive): No
Recycler of hazardous waste: No
Transporter of hazardous waste: No
Treater, storer or disposer of HW: No
Underground injection activity: No
On-site burner exemption: No
Furnace exemption: No
Used oil fuel burner: No
Used oil processor: No
User oil refiner: No
Used oil fuel marketer to burner: No
Used oil Specification marketer: No
Used oil transfer facility: No
Used oil transporter: No

Violation Status: No violations found

FINDS:

Registry ID: 110002756269

Environmental Interest/Information System
RCRAInfo is a national information system that supports the Resource Conservation and Recovery Act (RCRA) program through the tracking of events and activities related to facilities that generate, transport, and treat, store, or dispose of hazardous waste. RCRAInfo allows RCRA program staff to track the notification, permit, compliance, and corrective action activities required under RCRA.

Click this hyperlink while viewing on your computer to access additional FINDS: detail in the EDR Site Report.

ECHO:
Envid: 1000118122
Registry ID: 110002756269
DFR URL: http://echo.epa.gov/detailed-facility-report?fid=110002756269

76 SW 1/8-1/4 0.234 mi. 1238 ft. | **BENTON BURN DUMP**
END OF STILL WATER GLEN
ESCONDIDO, CA | **SEMS-ARCHIVE** | **1006932061**
CAN000906001

Relative: Lower

Actual: 654 ft.

SEMS-ARCHIVE:

Site ID:	906001
EPA ID:	CAN000906001
Federal Facility:	N
NPL:	Not on the NPL
Non NPL Status:	NFRAP-Site does not qualify for the NPL based on existing information

---

77 WSW 1/8-1/4 0.237 mi. 1254 ft. | **PAULS AUTOMOTIVE**
251 N KALMIA ST
ESCONDIDO, CA 92025 | **San Diego Co. HMMD**
SWEEPS UST | **1000291653**
N/A

Relative: Lower

Actual: 654 ft.

HMMD SAN DIEGO:

Permit Number:	113126
Business Type:	6HK26
EPA Id Number:	CAL000035647
APN:	229-382-04-00
Last HMMD Inspection:	06/23/2004
Facility Telephone:	760-747-0240
Permit Status:	INAC
Permit Expiration:	04/30/2005
Date Last Updated:	11/02/2012
Facility Owner:	HERSCHEL SMITH
Facility Address:	251 N KALMIA ST
Facility City:	ESCONDIDO
Facility State:	CA
Facility Zip:	92025-2728
UST Owner:	Not reported
Handle Regulated Hazmat:	Y
Own Or Operate UST:	Not reported
Subject To APSA:	Not reported
Generate Haz Waste:	Y
Treat Haz Waste:	Not reported
Generate Medical Waste:	Not reported

VIP:

Permit Number:	113126
Update Date:	11/02/2012
Inspection Date:	06/23/2004
Violation Code:	6HV0135
Violation:	MANIFESTS/RECEIPTS FOR 3 YEARS NOT ONSIT
Violation Citation:	Hazardous waste manifests/receipts for 3 years are not maintained onsite to document proper disposal of hazardous waste. CCR 66262.40(a) & 25160.2(b)(3)
Activity:	Inactive Permit

Permit Number:	113126
Update Date:	11/02/2012
Inspection Date:	06/23/2004
Violation Code:	6HV0402
Violation:	TRAINING PROGRAM NOT ADEQUATE
Violation Citation:	Personnel training is not adequate to ensure compliance with hazardous waste regulations. CCR 66265.16(a)&(b)

PAULS AUTOMOTIVE (Continued) **1000291653**

Activity: Inactive Permit

UST:

UST Name:	UNDERGROUND TANK 113126 T001
Last Update:	2012-11-02 14:17:38
Permit Number:	113126
Tank Type:	SINGLE WALL
Additional Id:	1
Capacity Gallons:	550
UST Contents:	Not reported
Other Content Info:	WASTE OIL
Reg Status:	REMOVED
Remove Close Date:	1999-02-19 00:00:00
Year Installed:	Not reported
Pipe Type:	Not reported
Delivery System:	Not reported
Monitor Code:	07
UST Monitor Method:	SW TANK SW PRESSURE PIPE W/RESTRICTIVE LLD W/DAILY RECONCILIATION OR WEEKLY GAUGING: TANK AND PIPE TEST ANNUALLY

Permit Number:	113126
Business Type:	6HK26
EPA Id Number:	CAL000035647
APN:	229-382-04-00
Last HMMD Inspection:	06/23/2004
Facility Telephone:	760-747-0240
Permit Status:	INAC
Permit Expiration:	04/30/2005
Date Last Updated:	11/02/2012
Facility Owner:	HERSCHEL SMITH
Facility Address:	251 N KALMIA ST
Facility City:	ESCONDIDO
Facility State:	CA
Facility Zip:	92025-2728
UST Owner:	Not reported
Handle Regulated Hazmat:	Y
Own Or Operate UST:	Not reported
Subject To APSA:	Not reported
Generate Haz Waste:	Y
Treat Haz Waste:	Not reported
Generate Medical Waste:	Not reported

VIP:

Permit Number:	113126
Update Date:	11/02/2012
Inspection Date:	06/23/2004
Violation Code:	6HV0135
Violation:	MANIFESTS/RECEIPTS FOR 3 YEARS NOT ONSIT
Violation Citation:	Hazardous waste manifests/receipts for 3 years are not maintained onsite to document proper disposal of hazardous waste. CCR 66262.40(a) & 25160.2(b)(3)
Activity:	Inactive Permit

Permit Number:	113126
Update Date:	11/02/2012
Inspection Date:	06/23/2004

PAULS AUTOMOTIVE (Continued) **1000291653**

Violation Code: 6HV0402
Violation: TRAINING PROGRAM NOT ADEQUATE
Violation Citation: Personnel training is not adequate to ensure compliance with hazardous waste regulations. CCR 66265.16(a)&(b)
Activity: Inactive Permit

UST:
UST Name: UNDERGROUND TANK 113126 T001
Last Update: 2012-11-02 14:17:38
Permit Number: 113126
Tank Type: SINGLE WALL
Additional Id: 1
Capacity Gallons: 550
UST Contents: Not reported
Other Content Info: WASTE OIL
Reg Status: REMOVED
Remove Close Date: 1999-02-19 00:00:00
Year Installed: Not reported
Pipe Type: Not reported
Delivery System: Not reported
Monitor Code: 07
UST Monitor Method: SW TANK SW PRESSURE PIPE W/RESTRICTIVE LLD W/DAILY RECONCILIATION OR WEEKLY GAUGING: TANK AND PIPE TEST ANNUALLY

SWEEPS UST:
Status: Active
Comp Number: 13126
Number: 9
Board Of Equalization: 44-022709
Referral Date: Not reported
Action Date: 06-26-92
Created Date: 02-29-88
Owner Tank Id: Not reported
SWRCB Tank Id: 37-000-013126-000001
Tank Status: A
Capacity: 550
Active Date: Not reported
Tank Use: PETROLEUM
STG: W
Content: Not reported
Number Of Tanks: 1

78
SW
1/4-1/2
0.251 mi.
1323 ft.

GRAYBILL MEDICAL GROUP INC
250 S KALMIA ST
ESCONDIDO, CA 92025

SAN DIEGO CO. SAM **S108407068**
SLIC **N/A**

Relative:
Lower

Actual:
659 ft.

SAN DIEGO CO. SAM:
Case Number: H29875-001
Agency: DEH Site Assessment & Mitigation
Funding: **Non Billable**
Facility Type: Complaint
Facility Status: Preliminary Assessment
Date: 7/14/1989
Date Began: 7/14/1989

GRAYBILL MEDICAL GROUP INC (Continued) **S108407068**

SLIC:

Region:	STATE
Facility Status:	**Completed - Case Closed**
Status Date:	10/03/2012
Global Id:	T0608193715
Lead Agency:	SAN DIEGO COUNTY LOP
Lead Agency Case Number:	H29875-001
Latitude:	33.120985
Longitude:	-117.078696
Case Type:	Cleanup Program Site
Case Worker:	SW
Local Agency:	SAN DIEGO COUNTY LOP
RB Case Number:	Not reported
File Location:	Local Agency
Potential Media Affected:	Under Investigation
Potential Contaminants of Concern:	Not reported
Site History:	Refer to "Site Maps/Documents" tab for Administrative Closure Memo

Click here to access the California GeoTracker records for this facility:

L79 **FORMER UNOCAL STATION #0099** **LUST** **S105694629**
WSW **128 N BROADWAY** **SAN DIEGO CO. SAM** **N/A**
1/4-1/2 **ESCONDIDO, CA 92025**
0.274 mi.
1445 ft. **Site 1 of 5 in cluster L**

Relative:
Lower

Actual:
652 ft.

LUST:

Region:	STATE
Global Id:	T0607302647
Latitude:	33.122629
Longitude:	-117.081573
Case Type:	LUST Cleanup Site
Status:	Open - Site Assessment
Status Date:	11/30/2010
Lead Agency:	SAN DIEGO RWQCB (REGION 9)
Case Worker:	LT
Local Agency:	Not reported
RB Case Number:	9UT3886
LOC Case Number:	Not reported
File Location:	Regional Board
Potential Media Affect:	Aquifer used for drinking water supply
Potential Contaminants of Concern:	Gasoline
Site History:	From 1921 to 1971 the site was a service station, last operated by Unocal. In 1974, the property was redeveloped and currently is the site of a bank. Site assessment work began after discovery of a release on an adjacent property. The groundwater gradient is to the north. Free product is still found in several on-site wells. Site assessment is not complete.

Click here to access the California GeoTracker records for this facility:

Contact:

Global Id:	T0607302647
Contact Type:	Regional Board Caseworker
Contact Name:	LALITHA THOTAKURA
Organization Name:	SAN DIEGO RWQCB (REGION 9)
Address:	2375 NORTHSIDE DRIVE, SUITE 100
City:	SAN DIEGO

FORMER UNOCAL STATION #0099 (Continued) **S105694629**

Email: lalitha.thotakura@waterboards.ca.gov
Phone Number: 6195213002

Status History:
Global Id: T0607302647
Status: Open - Case Begin Date
Status Date: 05/22/1998

Global Id: T0607302647
Status: Open - Remediation
Status Date: 04/15/1999

Global Id: T0607302647
Status: Open - Site Assessment
Status Date: 05/10/2010

Global Id: T0607302647
Status: Open - Site Assessment
Status Date: 11/30/2010

Regulatory Activities:
Global Id: T0607302647
Action Type: ENFORCEMENT
Date: 06/30/2015
Action: Referral to Regional Board

Global Id: T0607302647
Action Type: ENFORCEMENT
Date: 07/26/2010
Action: Technical Correspondence / Assistance / Other

Global Id: T0607302647
Action Type: ENFORCEMENT
Date: 10/05/2010
Action: Technical Correspondence / Assistance / Other

Global Id: T0607302647
Action Type: ENFORCEMENT
Date: 12/08/2010
Action: Technical Correspondence / Assistance / Other

Global Id: T0607302647
Action Type: ENFORCEMENT
Date: 05/05/2010
Action: Technical Correspondence / Assistance / Other

Global Id: T0607302647
Action Type: ENFORCEMENT
Date: 11/23/2010
Action: Technical Correspondence / Assistance / Other

Global Id: T0607302647
Action Type: ENFORCEMENT
Date: 01/10/2017
Action: Technical Correspondence / Assistance / Other

FORMER UNOCAL STATION #0099 (Continued) **S105694629**

Global Id: T0607302647
Action Type: Other
Date: 11/16/1998
Action: Leak Reported

Global Id: T0607302647
Action Type: ENFORCEMENT
Date: 03/01/2011
Action: Warning Letter

Global Id: T0607302647
Action Type: RESPONSE
Date: 11/26/2010
Action: Site Assessment Report

Global Id: T0607302647
Action Type: RESPONSE
Date: 11/26/2010
Action: Risk Assessment Report

Global Id: T0607302647
Action Type: RESPONSE
Date: 07/29/2015
Action: Monitoring Report - Semi-Annually

Global Id: T0607302647
Action Type: RESPONSE
Date: 08/14/2015
Action: Correspondence

Global Id: T0607302647
Action Type: RESPONSE
Date: 02/03/2016
Action: Monitoring Report - Quarterly

Global Id: T0607302647
Action Type: ENFORCEMENT
Date: 07/09/2009
Action: Letter - Notice

Global Id: T0607302647
Action Type: ENFORCEMENT
Date: 02/22/2017
Action: Notification - Preclosure

Global Id: T0607302647
Action Type: RESPONSE
Date: 11/26/2010
Action: Site Assessment Report

Global Id: T0607302647
Action Type: Other
Date: 05/22/1998
Action: Leak Discovery

Global Id: T0607302647
Action Type: RESPONSE

FORMER UNOCAL STATION #0099 (Continued) **S105694629**

Date: 06/30/2016
Action: Monitoring Report - Quarterly

Global Id: T0607302647
Action Type: RESPONSE
Date: 07/30/2010
Action: Monitoring Report - Semi-Annually

Global Id: T0607302647
Action Type: Other
Date: 05/22/1998
Action: Leak Began

Global Id: T0607302647
Action Type: ENFORCEMENT
Date: 05/05/2012
Action: Technical Correspondence / Assistance / Other

Global Id: T0607302647
Action Type: RESPONSE
Date: 02/10/2017
Action: Monitoring Report - Quarterly

Global Id: T0607302647
Action Type: RESPONSE
Date: 03/03/2011
Action: Sensitive Receptor Survey Report - Regulator Responded

Global Id: T0607302647
Action Type: RESPONSE
Date: 02/22/2011
Action: Monitoring Report - Semi-Annually - Regulator Responded

Global Id: T0607302647
Action Type: ENFORCEMENT
Date: 01/16/2008
Action: Technical Correspondence / Assistance / Other

Global Id: T0607302647
Action Type: ENFORCEMENT
Date: 04/19/2016
Action: File review

Global Id: T0607302647
Action Type: RESPONSE
Date: 07/05/2011
Action: Sensitive Receptor Survey Report - Regulator Responded

Global Id: T0607302647
Action Type: RESPONSE
Date: 07/31/2011
Action: Monitoring Report - Semi-Annually - Regulator Responded

Global Id: T0607302647
Action Type: RESPONSE
Date: 01/01/2012
Action: Monitoring Report - Semi-Annually - Regulator Responded

FORMER UNOCAL STATION #0099 (Continued) **S105694629**

Global Id: T0607302647
Action Type: RESPONSE
Date: 10/04/2011
Action: Soil and Water Investigation Workplan - Regulator Responded

Global Id: T0607302647
Action Type: RESPONSE
Date: 01/13/2013
Action: Monitoring Report - Semi-Annually - Regulator Responded

Global Id: T0607302647
Action Type: RESPONSE
Date: 11/01/2016
Action: Request for Closure - Regulator Responded

Global Id: T0607302647
Action Type: RESPONSE
Date: 08/11/2012
Action: Monitoring Report - Semi-Annually - Regulator Responded

Global Id: T0607302647
Action Type: RESPONSE
Date: 11/16/2012
Action: Site Assessment Report - Regulator Responded

Global Id: T0607302647
Action Type: ENFORCEMENT
Date: 10/05/2010
Action: Technical Correspondence / Assistance / Other

Global Id: T0607302647
Action Type: RESPONSE
Date: 07/30/2013
Action: Monitoring Report - Semi-Annually

Global Id: T0607302647
Action Type: RESPONSE
Date: 02/19/2014
Action: Monitoring Report - Semi-Annually

Global Id: T0607302647
Action Type: RESPONSE
Date: 06/17/2014
Action: Other Workplan - Regulator Responded

Global Id: T0607302647
Action Type: RESPONSE
Date: 06/26/2015
Action: Well Installation Report - Regulator Responded

Global Id: T0607302647
Action Type: RESPONSE
Date: 03/18/2015
Action: Other Report / Document - Regulator Responded

Global Id: T0607302647
Action Type: ENFORCEMENT

FORMER UNOCAL STATION #0099 (Continued) **S105694629**

Date: 04/26/1999
Action: Notice of Responsibility

SAN DIEGO CO. SAM:
Case Number: H38279-001
Agency: DEH Site Assessment & Mitigation
Funding: LOP - State Fund
Facility Type: Drinking Water Aquifer Impacted
Facility Status: Remedial Investigation
Date: 4/15/1999
Date Began: 5/22/1998

L80 WSW 1/4-1/2 0.290 mi. 1529 ft. **UNOCAL SS#0099 (FORMER)** **HIST CORTESE** **S105023675**
120128 BROADWAY **N/A**
ESCONDIDO, CA 92025

Site 2 of 5 in cluster L

Relative: Lower
Actual: 652 ft.

HIST CORTESE:
Region: CORTESE
Facility County Code: 37
Reg By: LTNKA
Reg Id: 9UT3886

L81 WSW 1/4-1/2 0.291 mi. 1534 ft. **UNOCAL SS# 0099 (FORMER)** **LUST** **S103891833**
120-128 BROADWAY N **N/A**
ESCONDIDO, CA 92025

Site 3 of 5 in cluster L

Relative: Lower
Actual: 652 ft.

LUST REG 9:
Region: 9
Status: Remediation Plan
Case Number: 9UT3886
Local Case: H38279-001
Substance: Unleaded Gasoline
Qty Leaked: 0
Abate Method: Not reported
Local Agency: San Diego
How Found: Other Means
How Stopped: Other Means
Source: Unknown
Cause: Unknown
Lead Agency: Local Agency
Case Type: Other ground water affected
Date Found: 05/22/1998
Date Stopped: 04/15/1999
Confirm Date: 04/15/1999
Submit Workplan: 4/26/99
Prelim Assess: / /
Desc Pollution: Not reported
Remed Plan: 04/15/1999
Remed Action: Not reported
Began Monitor: Not reported
Release Date: 11/16/1998

UNOCAL SS# 0099 (FORMER) (Continued) **S103891833**

Enforce Date: Not reported
Closed Date: Not reported
Enforce Type: Not reported
Pilot Program: LOP
Basin Number: 904.62
GW Depth: Not reported
Beneficial Use: MUNBU
NPDES Number: Not reported
Priority: Not reported
File Dispn: Administratively opened on database, however no file physically exists
Interim Remedial Actions: Not reported
Cleanup and Abatement order Number: Not reported
Waste Discharge Requirement Number: Not reported

L82 **PUBLIC WORKS DEPARTMENT** **LUST** **S102435515**
WSW **208 BROADWAY N** **N/A**
1/4-1/2 **ESCONDIDO, CA 92025**
0.296 mi.
1561 ft. **Site 4 of 5 in cluster L**

Relative:
Lower

Actual:
652 ft.

LUST REG 9:
Region: 9
Status: Case Closed
Case Number: 9UT682
Local Case: H21421-001
Substance: 0
Qty Leaked: 0
Abate Method: Not reported
Local Agency: San Diego
How Found: Tank Closure
How Stopped: Close Tank
Source: Unknown
Cause: Unknown
Lead Agency: Local Agency
Case Type: Other ground water affected
Date Found: 03/03/1987
Date Stopped: 03/03/1987
Confirm Date: / /
Submit Workplan: Not reported
Prelim Assess: 08/20/1987
Desc Pollution: Not reported
Remed Plan: / /
Remed Action: Not reported
Began Monitor: Not reported
Release Date: 03/03/1987
Enforce Date: Not reported
Closed Date: 1/15/88
Enforce Type: Not reported
Pilot Program: LOP
Basin Number: 904.62
GW Depth: 10ft
Beneficial Use: Not reported
NPDES Number: Not reported
Priority: Low priority. Priority ranking can change over time.
File Dispn: File discarded, case closed
Interim Remedial Actions: Yes
Cleanup and Abatement order Number: Not reported
Waste Discharge Requirement Number: Not reported

L83 WSW 1/4-1/2 0.296 mi. 1561 ft. | **CITY OF ESCONDIDO PROPERTY** | **LUST** | **S104539574**
208 BROADWAY N | **N/A**
ESCONDIDO, CA 92025

Site 5 of 5 in cluster L

Relative: Lower

Actual: 652 ft.

LUST REG 9:

Region:	9
Status:	Case Closed
Case Number:	9UT2003
Local Case:	H21421-002
Substance:	Gasoline
Qty Leaked:	0
Abate Method:	ETED
Local Agency:	San Diego
How Found:	Tank Closure
How Stopped:	Close Tank
Source:	Unknown
Cause:	Unknown
Lead Agency:	Local Agency
Case Type:	Aquifer affected
Date Found:	05/24/1991
Date Stopped:	05/24/1991
Confirm Date:	02/07/1991
Submit Workplan:	6/10/91
Prelim Assess:	/ /
Desc Pollution:	9/4/91
Remed Plan:	/ /
Remed Action:	5/24/91
Began Monitor:	Not reported
Release Date:	01/31/1991
Enforce Date:	Not reported
Closed Date:	10/13/99
Enforce Type:	Not reported
Pilot Program:	LOP
Basin Number:	904.62
GW Depth:	6.72
Beneficial Use:	MUNBU
NPDES Number:	Not reported
Priority:	2A
File Dispn:	Not reported
Interim Remedial Actions:	Yes
Cleanup and Abatement order Number:	Not reported
Waste Discharge Requirement Number:	Not reported

M84 WSW 1/4-1/2 0.298 mi. 1576 ft. | **CITY OF ESCONDIDO** | **LUST** | **S100732166**
208 N BROADWAY | **SAN DIEGO CO. SAM** | **N/A**
ESCONDIDO, CA 92025 | **SLIC**
San Diego Co. HMMD
SWEEPS UST
HIST CORTESE

Site 1 of 2 in cluster M

Relative: Lower

Actual: 653 ft.

LUST:

Region:	STATE
Global Id:	T0607300777
Latitude:	33.123189
Longitude:	-117.081609
Case Type:	LUST Cleanup Site
Status:	Completed - Case Closed
Status Date:	10/13/1999

CITY OF ESCONDIDO (Continued) **S100732166**

Lead Agency:	SAN DIEGO COUNTY LOP
Case Worker:	Not reported
Local Agency:	Not reported
RB Case Number:	9UT2003
LOC Case Number:	H21421-002
File Location:	Local Agency
Potential Media Affect:	Not reported
Potential Contaminants of Concern:	Not reported
Site History:	Not reported

Click here to access the California GeoTracker records for this facility:

Status History:

Global Id:	T0607300777
Status:	Completed - Case Closed
Status Date:	10/13/1999
Global Id:	T0607300777
Status:	Open - Case Begin Date
Status Date:	02/07/1991

Regulatory Activities:

Global Id:	T0607300777
Action Type:	ENFORCEMENT
Date:	09/20/1999
Action:	Closure/No Further Action Letter - #H21421-002
Global Id:	T0607300777
Action Type:	ENFORCEMENT
Date:	06/07/1991
Action:	Notice of Responsibility

SAN DIEGO CO. SAM:

Case Number:	H21421-001
Agency:	DEH Site Assessment & Mitigation
Funding:	**Private - VAP**
Facility Type:	Soils Only
Facility Status:	Closed Case
Date:	2/18/1988
Date Began:	3/3/1987
Case Number:	H21421-002
Agency:	DEH Site Assessment & Mitigation
Funding:	**LOP - Federal Fund**
Facility Type:	Drinking Water Aquifer Impacted
Facility Status:	Closed Case
Date:	10/13/1999
Date Began:	1/15/1991

SLIC:

Region:	STATE
Facility Status:	**Completed - Case Closed**
Status Date:	02/18/1988
Global Id:	T0607302951
Lead Agency:	SAN DIEGO COUNTY LOP

CITY OF ESCONDIDO (Continued) **S100732166**

Lead Agency Case Number:	H21421-001
Latitude:	33.123189
Longitude:	-117.081609
Case Type:	Cleanup Program Site
Case Worker:	Not reported
Local Agency:	Not reported
RB Case Number:	9UT682
File Location:	Local Agency
Potential Media Affected:	Not reported
Potential Contaminants of Concern:	Not reported
Site History:	Not reported

Click here to access the California GeoTracker records for this facility:

HMMD SAN DIEGO:

Permit Number:	121421
Business Type:	Not reported
EPA Id Number:	Not reported
APN:	229-382-08-00
Last HMMD Inspection:	Not reported
Facility Telephone:	Not reported
Permit Status:	INAC
Permit Expiration:	Not reported
Date Last Updated:	11/02/2012
Facility Owner:	CITY OF ESCONDIDO
Facility Address:	100 VALLEY BL
Facility City:	ESCONDIDO
Facility State:	CA
Facility Zip:	92025-3316
UST Owner:	CITY OF ESCONDIDO
Handle Regulated Hazmat:	Not reported
Own Or Operate UST:	Not reported
Subject To APSA:	Not reported
Generate Haz Waste:	Not reported
Treat Haz Waste:	Not reported
Generate Medical Waste:	Not reported

UST:

UST Name:	UNDERGROUND TANK 121421 T001
Last Update:	2012-11-02 14:17:38
Permit Number:	121421
Tank Type:	SINGLE WALL
Additional Id:	1
Capacity Gallons:	550
UST Contents:	Not reported
Other Content Info:	WASTE OIL
Reg Status:	REMOVED
Remove Close Date:	1987-11-03 00:00:00
Year Installed:	Not reported
Pipe Type:	Not reported
Delivery System:	Not reported
Monitor Code:	99
UST Monitor Method:	OTHER - BLIND REMARK REQUIRED

UST Name:	UNDERGROUND TANK 121421 T002
Last Update:	2012-11-02 14:17:38
Permit Number:	121421

CITY OF ESCONDIDO (Continued) **S100732166**

Tank Type:	SINGLE WALL
Additional Id:	AT2293
Capacity Gallons:	200
UST Contents:	Not reported
Other Content Info:	WASTE OIL
Reg Status:	REMOVED
Remove Close Date:	1991-05-24 00:00:00
Year Installed:	Not reported
Pipe Type:	Not reported
Delivery System:	Not reported
Monitor Code:	90
UST Monitor Method:	NO MONITORING ALTERNATIVE SELECTED. VERIFY AND ENTER MONITORING ALTERNATIVE DURING INSPECTION.

SWEEPS UST:

Status:	Not reported
Comp Number:	21421
Number:	Not reported
Board Of Equalization:	44-021871
Referral Date:	Not reported
Action Date:	Not reported
Created Date:	Not reported
Owner Tank Id:	Not reported
SWRCB Tank Id:	37-000-021421-000001
Tank Status:	Not reported
Capacity:	550
Active Date:	Not reported
Tank Use:	PETROLEUM
STG:	WASTE
Content:	Not reported
Number Of Tanks:	2

Status:	Not reported
Comp Number:	21421
Number:	Not reported
Board Of Equalization:	44-021871
Referral Date:	Not reported
Action Date:	Not reported
Created Date:	Not reported
Owner Tank Id:	Not reported
SWRCB Tank Id:	37-000-021421-000002
Tank Status:	Not reported
Capacity:	200
Active Date:	Not reported
Tank Use:	PETROLEUM
STG:	WASTE
Content:	Not reported
Number Of Tanks:	Not reported

Status:	Active
Comp Number:	21421
Number:	9
Board Of Equalization:	44-021871
Referral Date:	Not reported
Action Date:	06-26-92
Created Date:	02-29-88

CITY OF ESCONDIDO (Continued) **S100732166**

Owner Tank Id:	Not reported
SWRCB Tank Id:	Not reported
Tank Status:	Not reported
Capacity:	Not reported
Active Date:	Not reported
Tank Use:	Not reported
STG:	Not reported
Content:	Not reported
Number Of Tanks:	Not reported

HIST CORTESE:

Region:	CORTESE
Facility County Code:	37
Reg By:	LTNKA
Reg Id:	9UT2003

Region:	CORTESE
Facility County Code:	37
Reg By:	LTNKA
Reg Id:	9UT682

N85 **AT&T CALIFORNIA - DB108-DB651** **RCRA-SQG** **1000249960**
SW **146 S BROADWAY** **LUST** **CAD037579521**
1/4-1/2 **ESCONDIDO, CA 92025** **FINDS**
0.310 mi. **HIST CORTESE**
1637 ft. **Site 1 of 3 in cluster N**

Relative:
Lower

Actual:
655 ft.

RCRA-SQG:

Date form received by agency:	02/26/2004
Facility name:	PACIFIC BELL (DBA: SBC)
Facility address:	146 S. BROADWAY ESCONDIDO, CA 92025
EPA ID:	CAD037579521
Mailing address:	P. O. BOX 5095, RM. 3E000 SAN RAMON, CA 94583
Contact:	SHARON L BAYLE
Contact address:	Not reported Not reported
Contact country:	US
Contact telephone:	(925) 867-5741
Contact email:	SB8576@SBC.COM
EPA Region:	09
Classification:	Small Small Quantity Generator
Description:	Handler: generates more than 100 and less than 1000 kg of hazardous waste during any calendar month and accumulates less than 6000 kg of hazardous waste at any time; or generates 100 kg or less of hazardous waste during any calendar month, and accumulates more than 1000 kg of hazardous waste at any time

Owner/Operator Summary:

Owner/operator name:	PACIFIC BELL
Owner/operator address:	P.O. BOX 5095, RM. 3E000 SAN RAMON, CA 94583
Owner/operator country:	US
Owner/operator telephone:	Not reported
Legal status:	Private
Owner/Operator Type:	Owner

AT&T CALIFORNIA - DB108-DB651 (Continued) **1000249960**

Owner/Op start date: 06/01/1950
Owner/Op end date: Not reported

Owner/operator name: PACIFIC BELL
Owner/operator address: Not reported
Not reported
Owner/operator country: US
Owner/operator telephone: Not reported
Legal status: Private
Owner/Operator Type: Operator
Owner/Op start date: 06/01/1950
Owner/Op end date: Not reported

Handler Activities Summary:
U.S. importer of hazardous waste: No
Mixed waste (haz. and radioactive): No
Recycler of hazardous waste: No
Transporter of hazardous waste: No
Treater, storer or disposer of HW: No
Underground injection activity: No
On-site burner exemption: No
Furnace exemption: No
Used oil fuel burner: No
Used oil processor: No
User oil refiner: No
Used oil fuel marketer to burner: No
Used oil Specification marketer: No
Used oil transfer facility: No
Used oil transporter: No

Historical Generators:
Date form received by agency: 02/26/2004
Site name: PACIFIC BELL (DBA: SBC)
Classification: Large Quantity Generator

. Waste code: D001
. Waste name: IGNITABLE WASTE

. Waste code: D018
. Waste name: BENZENE

Date form received by agency: 09/01/1996
Site name: PACIFIC BELL
Classification: Small Quantity Generator

Date form received by agency: 04/09/1990
Site name: PACIFIC BELL
Classification: Large Quantity Generator

Date form received by agency: 02/23/1981
Site name: PACIFIC BELL
Classification: Large Quantity Generator

Violation Status: No violations found

LUST REG 9:
Region: 9

AT&T CALIFORNIA - DB108-DB651 (Continued) **1000249960**

Status:	Case Closed
Case Number:	9UT2573
Local Case:	H20282-001
Substance:	Diesel
Qty Leaked:	Not reported
Abate Method:	FPEDET
Local Agency:	San Diego
How Found:	Tank Closure
How Stopped:	Close Tank
Source:	Unknown
Cause:	Unknown
Lead Agency:	Local Agency
Case Type:	Aquifer affected
Date Found:	10/12/1993
Date Stopped:	10/12/1993
Confirm Date:	/ /
Submit Workplan:	10/12/93
Prelim Assess:	10/12/1993
Desc Pollution:	Not reported
Remed Plan:	/ /
Remed Action:	Not reported
Began Monitor:	Not reported
Release Date:	10/18/1993
Enforce Date:	Not reported
Closed Date:	6/21/00
Enforce Type:	Not reported
Pilot Program:	LOP
Basin Number:	904.62
GW Depth:	7.89
Beneficial Use:	MUNBU
NPDES Number:	Not reported
Priority:	1B
File Dispn:	Not reported
Interim Remedial Actions:	Yes
Cleanup and Abatement order Number:	Not reported
Waste Discharge Requirement Number:	Not reported

FINDS:

Registry ID: 110055808201

Environmental Interest/Information System
STATE MASTER

Click this hyperlink while viewing on your computer to access additional FINDS: detail in the EDR Site Report.

HIST CORTESE:

Region:	CORTESE
Facility County Code:	37
Reg By:	LTNKA
Reg Id:	9UT2573

N86 SW 1/4-1/2 0.310 mi. 1637 ft. | **PACIFIC BELL ESCNCA01/DB108**
146 S BROADWAY
ESCONDIDO, CA 92025

Site 2 of 3 in cluster N

LUST
SAN DIEGO CO. SAM
San Diego Co. HMMD
SWEEPS UST

S102017579
N/A

Relative: Lower

Actual: 655 ft.

LUST:

Region:	STATE
Global Id:	T0607301321
Latitude:	33.1212441
Longitude:	-117.0810718
Case Type:	LUST Cleanup Site
Status:	Completed - Case Closed
Status Date:	06/27/2000
Lead Agency:	SAN DIEGO COUNTY LOP
Case Worker:	Not reported
Local Agency:	Not reported
RB Case Number:	9UT2573
LOC Case Number:	H20282-001
File Location:	Local Agency
Potential Media Affect:	Aquifer used for drinking water supply
Potential Contaminants of Concern:	Diesel
Site History:	Not reported

Click here to access the California GeoTracker records for this facility:

Status History:

Global Id:	T0607301321
Status:	Completed - Case Closed
Status Date:	06/27/2000

Global Id:	T0607301321
Status:	Open - Case Begin Date
Status Date:	10/12/1993

Regulatory Activities:

Global Id:	T0607301321
Action Type:	Other
Date:	10/12/1993
Action:	Leak Discovery

Global Id:	T0607301321
Action Type:	Other
Date:	10/12/1993
Action:	Leak Began

Global Id:	T0607301321
Action Type:	Other
Date:	10/12/1993
Action:	Leak Reported

Global Id:	T0607301321
Action Type:	Other
Date:	10/12/1993
Action:	Leak Stopped

SAN DIEGO CO. SAM:

Case Number:	H20282-001

PACIFIC BELL ESCNCA01/DB108 (Continued) **S102017579**

Agency:	DEH Site Assessment & Mitigation
Funding:	**LOP - Federal Fund**
Facility Type:	Drinking Water Aquifer Impacted
Facility Status:	Closed Case
Date:	6/27/2000
Date Began:	10/12/1993

HMMD SAN DIEGO:

Permit Number:	120282
Business Type:	6HK52
EPA Id Number:	CAD037579521
APN:	233-081-17-00
Last HMMD Inspection:	02/13/2012
Facility Telephone:	877-322-4722
Permit Status:	OPEN
Permit Expiration:	06/30/2013
Date Last Updated:	11/02/2012
Facility Owner:	PACIFIC BELL DBA AT&T CALIFORNIA
Facility Address:	P O BOX 5095
Facility City:	SAN RAMON
Facility State:	CA
Facility Zip:	94583-0995
UST Owner:	PACIFIC BELL
Handle Regulated Hazmat:	Y
Own Or Operate UST:	Y
Subject To APSA:	Not reported
Generate Haz Waste:	Y
Treat Haz Waste:	Not reported
Generate Medical Waste:	Not reported

IAP:

Permit Number:	120282
Update Date:	11/02/2012
Case Number:	7664-93-9
Name:	BATTERY ELECTROLYTE- 47% SULFURIC ACID
Other Information:	Not reported
Material Waste:	Material
Hazardous Categories 1:	EXTREMELY HAZARDOUS
Hazardous Categories 2:	Not reported

Permit Number:	120282
Update Date:	11/02/2012
Case Number:	68476-34-6
Name:	DIESEL
Other Information:	UNDERGROUND TANK 120282 T003 DIESEL/DB108
Material Waste:	Material
Hazardous Categories 1:	FIRE
Hazardous Categories 2:	Not reported

Permit Number:	120282
Update Date:	11/02/2012
Case Number:	68476-34-6
Name:	DIESEL
Other Information:	UNDERGROUND TANK 120282 T004 DIESEL/DB651
Material Waste:	Material
Hazardous Categories 1:	FIRE
Hazardous Categories 2:	Not reported

PACIFIC BELL ESCNCA01/DB108 (Continued) **S102017579**

Permit Number: 120282
Update Date: 11/02/2012
Case Number: Not reported
Name: WASTE 221 WASTE OIL & MIXED OIL
Other Information: WST OIL FROM SB GENERATOR
Material Waste: Waste
Hazardous Categories 1: Not reported
Hazardous Categories 2: Not reported

Permit Number: 120282
Update Date: 11/02/2012
Case Number: Not reported
Name: WASTE 888 USED OIL FILTERS
Other Information: WASTE OIL FILTERS
Material Waste: Waste
Hazardous Categories 1: Not reported
Hazardous Categories 2: Not reported

VAP:

Permit Number: 120282
Update Date: 11/02/2012
Inspection Date: 02/13/2012
Violation Code: 6HV3160
Violation: UST SYSTEM REPAIRS NOT PROPERLY DONE
Violation Citation: UST system repair(s) not completed properly. 25292.1(c); 2660 (a)(k)(l)(m)
Activity: ACTIVE

Permit Number: 120282
Update Date: 11/02/2012
Inspection Date: 07/11/2005
Violation Code: 6HV3257
Violation: 2NDRY CONTAINMENT NOT LIQUID FREE
Violation Citation: Secondary containment system components not liquid free. 2631(d)(4)
Activity: ACTIVE

Permit Number: 120282
Update Date: 11/02/2012
Inspection Date: 04/02/2008
Violation Code: 6HV3157
Violation: EQUIP. TAMPERING/RECORD FALSIFICATION
Violation Citation: Monitoring system disabled or tampered with and/or monitoring records falsified. 25299(f)
Activity: ACTIVE

Permit Number: 120282
Update Date: 11/02/2012
Inspection Date: 04/02/2008
Violation Code: 6HV3257
Violation: 2NDRY CONTAINMENT NOT LIQUID FREE
Violation Citation: Secondary containment system components not liquid free. 2631(d)(4)
Activity: ACTIVE

Permit Number: 120282
Update Date: 11/02/2012
Inspection Date: 04/02/2008
Violation Code: 6HV3258

PACIFIC BELL ESCNCA01/DB108 (Continued) **S102017579**

Violation: SENSORS NOT AT LOW POINT OR ADEQUATELY
Violation Citation: Sensors not placed adequately and/or at low point in sumps. 2641(a), 25291(a)(7)(C)
Activity: ACTIVE

UST:
UST Name: UNDERGROUND TANK 120282 T001
Last Update: 2012-11-02 14:17:38
Permit Number: 120282
Tank Type: DOUBLE WALL
Additional Id: D-71-3K
Capacity Gallons: 4000
UST Contents: DIESEL
Other Content Info: DIESEL
Reg Status: REMOVED
Remove Close Date: 1993-12-10 00:00:00
Year Installed: 1971-01-01 00:00:00
Pipe Type: SINGLE WALL
Delivery System: SUCTION
Monitor Code: 05
UST Monitor Method: SW TANK DW PIPE W/ POS SHUTOFF-ALARM ON LLD W/ SIRS:SIR ANALY MONTHLY, TANK TEST BIENNIALLY, PIPE TEST ANN 0.1 G/HR OR MO 0.2 G/HR

UST Name: UNDERGROUND TANK 120282 T002
Last Update: 2012-11-02 14:17:38
Permit Number: 120282
Tank Type: DOUBLE WALL
Additional Id: 002
Capacity Gallons: 4000
UST Contents: DIESEL
Other Content Info: DIESEL
Reg Status: REMOVED
Remove Close Date: 1997-03-24 00:00:00
Year Installed: 1993-01-01 00:00:00
Pipe Type: DOUBLE WALL
Delivery System: SUCTION
Monitor Code: Not reported
UST Monitor Method: Not reported

UST Name: UNDERGROUND TANK 120282 T003
Last Update: 2012-11-02 14:17:38
Permit Number: 120282
Tank Type: DOUBLE WALL
Additional Id: NT1931 DIESEL, RT3883
Capacity Gallons: 8000
UST Contents: DIESEL
Other Content Info: DIESEL
Reg Status: ACTIVE
Remove Close Date: Not reported
Year Installed: Not reported
Pipe Type: DOUBLE WALL
Delivery System: SUCTION
Monitor Code: 21
UST Monitor Method: DW TANK DW SUCTION AND/ OR GRAVITY PIPING WITH INTERSTITIAL MONITORS: INTERSTITIAL.

UST Name: UNDERGROUND TANK 120282 T004

PACIFIC BELL ESCNCA01/DB108 (Continued) **S102017579**

Last Update:	2012-11-02 14:17:38
Permit Number:	120282
Tank Type:	DOUBLE WALL
Additional Id:	NT2233 DIESEL/RT5379/RT5645
Capacity Gallons:	12000
UST Contents:	DIESEL
Other Content Info:	DIESEL
Reg Status:	ACTIVE
Remove Close Date:	Not reported
Year Installed:	2000-01-01 00:00:00
Pipe Type:	DOUBLE WALL
Delivery System:	SUCTION
Monitor Code:	21
UST Monitor Method:	DW TANK DW SUCTION AND/ OR GRAVITY PIPING WITH INTERSTITIAL MONITORS: INTERSTITIAL.

Permit Number:	120282
Business Type:	6HK52
EPA Id Number:	CAD037579521
APN:	233-081-17-00
Last HMMD Inspection:	02/13/2012
Facility Telephone:	877-322-4722
Permit Status:	OPEN
Permit Expiration:	06/30/2013
Date Last Updated:	11/02/2012
Facility Owner:	PACIFIC BELL DBA AT&T CALIFORNIA
Facility Address:	P O BOX 5095
Facility City:	SAN RAMON
Facility State:	CA
Facility Zip:	94583-0995
UST Owner:	PACIFIC BELL
Handle Regulated Hazmat:	Y
Own Or Operate UST:	Y
Subject To APSA:	Not reported
Generate Haz Waste:	Y
Treat Haz Waste:	Not reported
Generate Medical Waste:	Not reported

IAP:

Permit Number:	120282
Update Date:	11/02/2012
Case Number:	7664-93-9
Name:	BATTERY ELECTROLYTE- 47% SULFURIC ACID
Other Information:	Not reported
Material Waste:	Material
Hazardous Categories 1:	EXTREMELY HAZARDOUS
Hazardous Categories 2:	Not reported

Permit Number:	120282
Update Date:	11/02/2012
Case Number:	68476-34-6
Name:	DIESEL
Other Information:	UNDERGROUND TANK 120282 T003 DIESEL/DB108
Material Waste:	Material
Hazardous Categories 1:	FIRE
Hazardous Categories 2:	Not reported

PACIFIC BELL ESCNCA01/DB108 (Continued) **S102017579**

Permit Number: 120282
Update Date: 11/02/2012
Case Number: 68476-34-6
Name: DIESEL
Other Information: UNDERGROUND TANK 120282 T004 DIESEL/DB651
Material Waste: Material
Hazardous Categories 1: FIRE
Hazardous Categories 2: Not reported

Permit Number: 120282
Update Date: 11/02/2012
Case Number: Not reported
Name: WASTE 221 WASTE OIL & MIXED OIL
Other Information: WST OIL FROM SB GENERATOR
Material Waste: Waste
Hazardous Categories 1: Not reported
Hazardous Categories 2: Not reported

Permit Number: 120282
Update Date: 11/02/2012
Case Number: Not reported
Name: WASTE 888 USED OIL FILTERS
Other Information: WASTE OIL FILTERS
Material Waste: Waste
Hazardous Categories 1: Not reported
Hazardous Categories 2: Not reported

VAP:
Permit Number: 120282
Update Date: 11/02/2012
Inspection Date: 02/13/2012
Violation Code: 6HV3160
Violation: UST SYSTEM REPAIRS NOT PROPERLY DONE
Violation Citation: UST system repair(s) not completed properly. 25292.1(c); 2660 (a)(k)(l)(m)
Activity: ACTIVE

Permit Number: 120282
Update Date: 11/02/2012
Inspection Date: 07/11/2005
Violation Code: 6HV3257
Violation: 2NDRY CONTAINMENT NOT LIQUID FREE
Violation Citation: Secondary containment system components not liquid free. 2631(d)(4)
Activity: ACTIVE

Permit Number: 120282
Update Date: 11/02/2012
Inspection Date: 04/02/2008
Violation Code: 6HV3157
Violation: EQUIP. TAMPERING/RECORD FALSIFICATION
Violation Citation: Monitoring system disabled or tampered with and/or monitoring records falsified. 25299(f)
Activity: ACTIVE

Permit Number: 120282
Update Date: 11/02/2012
Inspection Date: 04/02/2008

PACIFIC BELL ESCNCA01/DB108 (Continued) **S102017579**

Violation Code:	6HV3257
Violation:	2NDRY CONTAINMENT NOT LIQUID FREE
Violation Citation:	Secondary containment system components not liquid free. 2631(d)(4)
Activity:	ACTIVE
Permit Number:	120282
Update Date:	11/02/2012
Inspection Date:	04/02/2008
Violation Code:	6HV3258
Violation:	SENSORS NOT AT LOW POINT OR ADEQUATELY
Violation Citation:	Sensors not placed adequately and/or at low point in sumps. 2641(a), 25291(a)(7)(C)
Activity:	ACTIVE

UST:

UST Name:	UNDERGROUND TANK 120282 T001
Last Update:	2012-11-02 14:17:38
Permit Number:	120282
Tank Type:	DOUBLE WALL
Additional Id:	D-71-3K
Capacity Gallons:	4000
UST Contents:	DIESEL
Other Content Info:	DIESEL
Reg Status:	REMOVED
Remove Close Date:	1993-12-10 00:00:00
Year Installed:	1971-01-01 00:00:00
Pipe Type:	SINGLE WALL
Delivery System:	SUCTION
Monitor Code:	05
UST Monitor Method:	SW TANK DW PIPE W/ POS SHUTOFF-ALARM ON LLD W/ SIRS:SIR ANALY MONTHLY, TANK TEST BIENNIALLY, PIPE TEST ANN 0.1 G/HR OR MO 0.2 G/HR
UST Name:	UNDERGROUND TANK 120282 T002
Last Update:	2012-11-02 14:17:38
Permit Number:	120282
Tank Type:	DOUBLE WALL
Additional Id:	002
Capacity Gallons:	4000
UST Contents:	DIESEL
Other Content Info:	DIESEL
Reg Status:	REMOVED
Remove Close Date:	1997-03-24 00:00:00
Year Installed:	1993-01-01 00:00:00
Pipe Type:	DOUBLE WALL
Delivery System:	SUCTION
Monitor Code:	Not reported
UST Monitor Method:	Not reported
UST Name:	UNDERGROUND TANK 120282 T003
Last Update:	2012-11-02 14:17:38
Permit Number:	120282
Tank Type:	DOUBLE WALL
Additional Id:	NT1931 DIESEL, RT3883
Capacity Gallons:	8000
UST Contents:	DIESEL
Other Content Info:	DIESEL
Reg Status:	ACTIVE

PACIFIC BELL ESCNCA01/DB108 (Continued) **S102017579**

Remove Close Date:	Not reported
Year Installed:	Not reported
Pipe Type:	DOUBLE WALL
Delivery System:	SUCTION
Monitor Code:	21
UST Monitor Method:	DW TANK DW SUCTION AND/ OR GRAVITY PIPING WITH INTERSTITIAL MONITORS: INTERSTITIAL.

UST Name:	UNDERGROUND TANK 120282 T004
Last Update:	2012-11-02 14:17:38
Permit Number:	120282
Tank Type:	DOUBLE WALL
Additional Id:	NT2233 DIESEL/RT5379/RT5645
Capacity Gallons:	12000
UST Contents:	DIESEL
Other Content Info:	DIESEL
Reg Status:	ACTIVE
Remove Close Date:	Not reported
Year Installed:	2000-01-01 00:00:00
Pipe Type:	DOUBLE WALL
Delivery System:	SUCTION
Monitor Code:	21
UST Monitor Method:	DW TANK DW SUCTION AND/ OR GRAVITY PIPING WITH INTERSTITIAL MONITORS: INTERSTITIAL.

SWEEPS UST:

Status:	Active
Comp Number:	20282
Number:	9
Board Of Equalization:	44-001027
Referral Date:	Not reported
Action Date:	06-26-92
Created Date:	02-29-88
Owner Tank Id:	Not reported
SWRCB Tank Id:	37-000-020282-000001
Tank Status:	A
Capacity:	3000
Active Date:	Not reported
Tank Use:	M.V. FUEL
STG:	P
Content:	OTHER
Number Of Tanks:	2

Status:	Active
Comp Number:	20282
Number:	9
Board Of Equalization:	44-001027
Referral Date:	Not reported
Action Date:	06-26-92
Created Date:	02-29-88
Owner Tank Id:	Not reported
SWRCB Tank Id:	37-000-020282-000002
Tank Status:	A
Capacity:	4000
Active Date:	Not reported
Tank Use:	M.V. FUEL

PACIFIC BELL ESCNCA01/DB108 (Continued) **S102017579**

STG: P
Content: OTHER
Number Of Tanks: Not reported

O87 **CITY OF ESCONDIDO** **LUST** **S106061873**
WSW **137 W VALLEY PY** **San Diego Co. HMMD** **N/A**
1/4-1/2 **ESCONDIDO, CA 92025**
0.335 mi.
1767 ft. **Site 1 of 2 in cluster O**

Relative:
Lower

Actual:
651 ft.

LUST:
Region: STATE
Global Id: T0607303147
Latitude: 33.12197
Longitude: -117.082646
Case Type: LUST Cleanup Site
Status: Completed - Case Closed
Status Date: 08/04/1998
Lead Agency: SAN DIEGO COUNTY LOP
Case Worker: Not reported
Local Agency: Not reported
RB Case Number: 9UT906
LOC Case Number: H21415-001
File Location: Local Agency
Potential Media Affect: Not reported
Potential Contaminants of Concern: Not reported
Site History: Not reported

Click here to access the California GeoTracker records for this facility:

Status History:
Global Id: T0607303147
Status: Completed - Case Closed
Status Date: 08/04/1998

Global Id: T0607303147
Status: Open - Case Begin Date
Status Date: 02/29/1988

Regulatory Activities:
Global Id: T0607303147
Action Type: ENFORCEMENT
Date: 02/29/1988
Action: Notice of Responsibility

Global Id: T0607303147
Action Type: ENFORCEMENT
Date: 07/27/1998
Action: Clean Up Fund - Case Closure Review Summary Report (RSR) - #H21415-001

HMMD SAN DIEGO:
Permit Number: 121415
Business Type: Not reported
EPA Id Number: Not reported
APN: 229-421-02-00
Last HMMD Inspection: Not reported

CITY OF ESCONDIDO (Continued) **S106061873**

Facility Telephone:	619-741-4664
Permit Status:	INAC
Permit Expiration:	Not reported
Date Last Updated:	11/02/2012
Facility Owner:	CITY OF ESCONDIDO
Facility Address:	100 VALLEY BL
Facility City:	ESCONDIDO
Facility State:	CA
Facility Zip:	92025-3316
UST Owner:	Not reported
Handle Regulated Hazmat:	Not reported
Own Or Operate UST:	Not reported
Subject To APSA:	Not reported
Generate Haz Waste:	Not reported
Treat Haz Waste:	Not reported
Generate Medical Waste:	Not reported

UST:

UST Name:	UNDERGROUND TANK 121415 T001
Last Update:	2012-11-02 14:17:38
Permit Number:	121415
Tank Type:	SINGLE WALL
Additional Id:	1
Capacity Gallons:	1000
UST Contents:	LEADED
Other Content Info:	LEADED
Reg Status:	REMOVED
Remove Close Date:	1988-08-31 00:00:00
Year Installed:	Not reported
Pipe Type:	Not reported
Delivery System:	Not reported
Monitor Code:	90
UST Monitor Method:	NO MONITORING ALTERNATIVE SELECTED. VERIFY AND ENTER MONITORING ALTERNATIVE DURING INSPECTION.

UST Name:	UNDERGROUND TANK 121415 T002
Last Update:	2012-11-02 14:17:38
Permit Number:	121415
Tank Type:	SINGLE WALL
Additional Id:	2
Capacity Gallons:	500
UST Contents:	Not reported
Other Content Info:	SEE FILE FOR CONTENTS
Reg Status:	REMOVED
Remove Close Date:	1988-08-31 00:00:00
Year Installed:	Not reported
Pipe Type:	Not reported
Delivery System:	Not reported
Monitor Code:	90
UST Monitor Method:	NO MONITORING ALTERNATIVE SELECTED. VERIFY AND ENTER MONITORING ALTERNATIVE DURING INSPECTION.

UST Name:	UNDERGROUND TANK 121415 T003
Last Update:	2012-11-02 14:17:38
Permit Number:	121415
Tank Type:	SINGLE WALL
Additional Id:	3
Capacity Gallons:	500

CITY OF ESCONDIDO (Continued) **S106061873**

UST Contents:	Not reported
Other Content Info:	SEE FILE FOR CONTENTS
Reg Status:	REMOVED
Remove Close Date:	1988-08-31 00:00:00
Year Installed:	Not reported
Pipe Type:	Not reported
Delivery System:	Not reported
Monitor Code:	90
UST Monitor Method:	NO MONITORING ALTERNATIVE SELECTED. VERIFY AND ENTER MONITORING ALTERNATIVE DURING INSPECTION.

UST Name:	UNDERGROUND TANK 121415 T004
Last Update:	2012-11-02 14:17:38
Permit Number:	121415
Tank Type:	SINGLE WALL
Additional Id:	4
Capacity Gallons:	500
UST Contents:	Not reported
Other Content Info:	SEE FILE FOR CONTENTS
Reg Status:	REMOVED
Remove Close Date:	1988-08-31 00:00:00
Year Installed:	Not reported
Pipe Type:	Not reported
Delivery System:	Not reported
Monitor Code:	90
UST Monitor Method:	NO MONITORING ALTERNATIVE SELECTED. VERIFY AND ENTER MONITORING ALTERNATIVE DURING INSPECTION.

O88 **CITY OF ESCONDIDO** **SAN DIEGO CO. SAM** **S106916362**
WSW **137 W VALLEY PY** **SWEEPS UST** **N/A**
1/4-1/2 **ESCONDIDO, CA 92025**
0.335 mi.
1767 ft. **Site 2 of 2 in cluster O**

Relative:
Lower

Actual:
651 ft.

SAN DIEGO CO. SAM:

Case Number:	H21415-001
Agency:	DEH Site Assessment & Mitigation
Funding:	**LOP - Federal Fund**
Facility Type:	Drinking Water Aquifer Impacted
Facility Status:	Closed Case
Date:	8/4/1998
Date Began:	11/4/1987

SWEEPS UST:

Status:	Not reported
Comp Number:	21415
Number:	Not reported
Board Of Equalization:	44-021871
Referral Date:	Not reported
Action Date:	Not reported
Created Date:	Not reported
Owner Tank Id:	Not reported
SWRCB Tank Id:	37-000-021415-000001
Tank Status:	Not reported
Capacity:	1000
Active Date:	Not reported

CITY OF ESCONDIDO (Continued) **S106916362**

Tank Use: M.V. FUEL
STG: PRODUCT
Content: LEADED
Number Of Tanks: 4

Status: Not reported
Comp Number: 21415
Number: Not reported
Board Of Equalization: 44-021871
Referral Date: Not reported
Action Date: Not reported
Created Date: Not reported
Owner Tank Id: Not reported
SWRCB Tank Id: 37-000-021415-000002
Tank Status: Not reported
Capacity: 500
Active Date: Not reported
Tank Use: UNKNOWN
STG: WASTE
Content: Not reported
Number Of Tanks: Not reported

Status: Not reported
Comp Number: 21415
Number: Not reported
Board Of Equalization: 44-021871
Referral Date: Not reported
Action Date: Not reported
Created Date: Not reported
Owner Tank Id: Not reported
SWRCB Tank Id: 37-000-021415-000003
Tank Status: Not reported
Capacity: 500
Active Date: Not reported
Tank Use: UNKNOWN
STG: WASTE
Content: Not reported
Number Of Tanks: Not reported

Status: Not reported
Comp Number: 21415
Number: Not reported
Board Of Equalization: 44-021871
Referral Date: Not reported
Action Date: Not reported
Created Date: Not reported
Owner Tank Id: Not reported
SWRCB Tank Id: 37-000-021415-000004
Tank Status: Not reported
Capacity: 500
Active Date: Not reported
Tank Use: UNKNOWN
STG: WASTE
Content: Not reported
Number Of Tanks: Not reported

Status: Active

CITY OF ESCONDIDO (Continued) **S106916362**

Comp Number:	21415
Number:	9
Board Of Equalization:	44-021871
Referral Date:	Not reported
Action Date:	06-26-92
Created Date:	02-29-88
Owner Tank Id:	Not reported
SWRCB Tank Id:	Not reported
Tank Status:	Not reported
Capacity:	Not reported
Active Date:	Not reported
Tank Use:	Not reported
STG:	Not reported
Content:	Not reported
Number Of Tanks:	Not reported

M89 **PROPOSED PARKING LOT** **LUST** **S102435492**
WSW **137 VALLEY PKY W** **N/A**
1/4-1/2 **ESCONDIDO, CA 92027**
0.337 mi.
1777 ft. **Site 2 of 2 in cluster M**

Relative:
Lower

Actual:
652 ft.

LUST REG 9:

Region:	9
Status:	Case Closed
Case Number:	9UT906
Local Case:	H21415-001
Substance:	Gasoline
Qty Leaked:	Not reported
Abate Method:	Pump and Treat Ground Water - generally employed to remove dissolved contaminants
Local Agency:	San Diego
How Found:	Tank Closure
How Stopped:	Close Tank
Source:	Unknown
Cause:	Unknown
Lead Agency:	Local Agency
Case Type:	Aquifer affected
Date Found:	11/04/1987
Date Stopped:	11/04/1987
Confirm Date:	11/04/1987
Submit Workplan:	Not reported
Prelim Assess:	12/23/1987
Desc Pollution:	Not reported
Remed Plan:	/ /
Remed Action:	Not reported
Began Monitor:	Not reported
Release Date:	12/23/1987
Enforce Date:	Not reported
Closed Date:	8/4/98
Enforce Type:	Not reported
Pilot Program:	LOP
Basin Number:	904.62
GW Depth:	7.94
Beneficial Use:	Municipal groundwater use
NPDES Number:	Not reported
Priority:	1B
File Dispn:	Administratively opened on database, however no file physically exists

PROPOSED PARKING LOT (Continued) **S102435492**

Interim Remedial Actions: No
Cleanup and Abatement order Number: Not reported
Waste Discharge Requirement Number: Not reported

N90 SW 1/4-1/2 0.360 mi. 1901 ft. | **131 BROADWAY ESCONDIDO III, LLC** | **SAN DIEGO CO. SAM** | **S107619822**
131 S. BROADWAY | **SLIC** | **N/A**
ESCONDIDO, CA 92025 | **HAZNET**

Site 3 of 3 in cluster N

Relative: Lower

Actual: 654 ft.

SAN DIEGO CO. SAM:

Case Number:	H39671-001
Agency:	DEH Site Assessment & Mitigation
Funding:	**Private - VAP**
Facility Type:	Soils Only
Facility Status:	Preliminary Assessment
Date:	6/3/2005
Date Began:	Not reported

SLIC:

Region:	STATE
Facility Status:	**Completed - Case Closed**
Status Date:	06/03/2005
Global Id:	T06019700827
Lead Agency:	SAN DIEGO COUNTY LOP
Lead Agency Case Number:	H39671-001
Latitude:	33.120703
Longitude:	-117.081602
Case Type:	Cleanup Program Site
Case Worker:	EB
Local Agency:	SAN DIEGO COUNTY LOP
RB Case Number:	Not reported
File Location:	Local Agency
Potential Media Affected:	Aquifer used for drinking water supply, Soil
Potential Contaminants of Concern:	* Chlorinated Hydrocarbons
Site History:	Not reported

Click here to access the California GeoTracker records for this facility:

HAZNET:

envid:	S107619822
Year:	2013
GEPAID:	CAC002745134
Contact:	DENNIS ROACH
Telephone:	3108591800
Mailing Name:	Not reported
Mailing Address:	9200 W SUNSET BLVD STE 525
Mailing City,St,Zip:	LOS ANGELES, CA 900693507
Gen County:	San Diego
TSD EPA ID:	CAD009007626
TSD County:	Los Angeles
Waste Category:	Not reported
Disposal Method:	Landfill Or Surface Impoundment That Will Be Closed As Landfill(To Include On-Site Treatment And/Or Stabilization)
Tons:	5.2
Cat Decode:	Not reported
Method Decode:	Not reported

131 BROADWAY ESCONDIDO III, LLC (Continued) **S107619822**

Facility County: Not reported

P91 **BATTERY SPECIALISTS** **LUST** **S102363299**
West **551 BROADWAY** **HIST CORTESE** **N/A**
1/4-1/2 **ESCONDIDO, CA 92025**
0.384 mi.
2025 ft. **Site 1 of 2 in cluster P**

Relative:
Lower

Actual:
654 ft.

LUST REG 9:

Region:	9
Status:	Case Closed
Case Number:	9UT3454
Local Case:	H26941-001
Substance:	Gasoline
Qty Leaked:	0
Abate Method:	Not reported
Local Agency:	San Diego
How Found:	Other Means
How Stopped:	Remove Contents
Source:	Unknown
Cause:	Unknown
Lead Agency:	Local Agency
Case Type:	Aquifer affected
Date Found:	03/03/1997
Date Stopped:	03/03/1997
Confirm Date:	/ /
Submit Workplan:	Not reported
Prelim Assess:	03/14/1997
Desc Pollution:	Not reported
Remed Plan:	/ /
Remed Action:	Not reported
Began Monitor:	Not reported
Release Date:	03/03/1997
Enforce Date:	Not reported
Closed Date:	10/29/98
Enforce Type:	Not reported
Pilot Program:	LOP
Basin Number:	904.62
GW Depth:	19’
Beneficial Use:	Municipal groundwater use
NPDES Number:	Not reported
Priority:	2B
File Dispn:	Administratively opened on database, however no file physically exists
Interim Remedial Actions:	Not reported
Cleanup and Abatement order Number:	Not reported
Waste Discharge Requirement Number:	Not reported

HIST CORTESE:

Region:	CORTESE
Facility County Code:	37
Reg By:	LTNKA
Reg Id:	9UT3454

P92 **BATTERY SPECIALIST** **LUST** **S104572731**
West **551 N BROADWAY** **SAN DIEGO CO. SAM** **N/A**
1/4-1/2 **ESCONDIDO, CA 92025** **San Diego Co. HMMD**
0.395 mi.
2084 ft. **Site 2 of 2 in cluster P**

Relative:
Lower

Actual:
655 ft.

LUST:

Region:	STATE
Global Id:	T0607302217
Latitude:	33.1263259
Longitude:	-117.0836823
Case Type:	LUST Cleanup Site
Status:	Completed - Case Closed
Status Date:	10/29/1998
Lead Agency:	SAN DIEGO COUNTY LOP
Case Worker:	Not reported
Local Agency:	Not reported
RB Case Number:	9UT3454
LOC Case Number:	H26941-001
File Location:	Local Agency
Potential Media Affect:	Not reported
Potential Contaminants of Concern:	Not reported
Site History:	Not reported

Click here to access the California GeoTracker records for this facility:

Status History:

Global Id:	T0607302217
Status:	Completed - Case Closed
Status Date:	10/29/1998

Global Id:	T0607302217
Status:	Open - Case Begin Date
Status Date:	03/14/1997

Regulatory Activities:

Global Id:	T0607302217
Action Type:	ENFORCEMENT
Date:	08/10/1998
Action:	Clean Up Fund - Case Closure Review Summary Report (RSR)

SAN DIEGO CO. SAM:

Case Number:	H26941-001
Agency:	DEH Site Assessment & Mitigation
Funding:	**LOP - Federal Fund**
Facility Type:	Drinking Water Aquifer Impacted
Facility Status:	Closed Case
Date:	10/29/1998
Date Began:	3/3/1997

HMMD SAN DIEGO:

Permit Number:	126914
Business Type:	Not reported
EPA Id Number:	Not reported
APN:	DEH-126914
Last HMMD Inspection:	Not reported
Facility Telephone:	Not reported

BATTERY SPECIALIST (Continued) **S104572731**

Permit Status:	INAC
Permit Expiration:	Not reported
Date Last Updated:	11/02/2012
Facility Owner:	Not reported
Facility Address:	Not reported
Facility City:	Not reported
Facility State:	Not reported
Facility Zip:	Not reported
UST Owner:	Not reported
Handle Regulated Hazmat:	Not reported
Own Or Operate UST:	Not reported
Subject To APSA:	Not reported
Generate Haz Waste:	Not reported
Treat Haz Waste:	Not reported
Generate Medical Waste:	Not reported

Permit Number:	126941
Business Type:	6HK18
EPA Id Number:	Not reported
APN:	229-291-28-00
Last HMMD Inspection:	01/21/2000
Facility Telephone:	858-480-8661
Permit Status:	INAC
Permit Expiration:	01/21/2000
Date Last Updated:	11/02/2012
Facility Owner:	LEO SOWARD
Facility Address:	551 N BROADWAY
Facility City:	ESCONDIDO
Facility State:	CA
Facility Zip:	92025-
UST Owner:	Not reported
Handle Regulated Hazmat:	Not reported
Own Or Operate UST:	Not reported
Subject To APSA:	Not reported
Generate Haz Waste:	Y
Treat Haz Waste:	Not reported
Generate Medical Waste:	Not reported

UST:

UST Name:	UNDERGROUND TANK 126941 T001
Last Update:	2012-11-02 14:17:38
Permit Number:	126941
Tank Type:	SINGLE WALL
Additional Id:	AT3857
Capacity Gallons:	550
UST Contents:	REGULAR UNLEADED
Other Content Info:	REGULAR UNLEADED
Reg Status:	REMOVED
Remove Close Date:	1997-06-13 00:00:00
Year Installed:	Not reported
Pipe Type:	Not reported
Delivery System:	Not reported
Monitor Code:	90
UST Monitor Method:	NO MONITORING ALTERNATIVE SELECTED. VERIFY AND ENTER MONITORING ALTERNATIVE DURING INSPECTION.

UST Name:	UNDERGROUND TANK 126941 T002
Last Update:	2012-11-02 14:17:38

BATTERY SPECIALIST (Continued) **S104572731**

Permit Number:	126941
Tank Type:	SINGLE WALL
Additional Id:	AT3857
Capacity Gallons:	550
UST Contents:	REGULAR UNLEADED
Other Content Info:	REGULAR UNLEADED
Reg Status:	REMOVED
Remove Close Date:	1997-06-13 00:00:00
Year Installed:	Not reported
Pipe Type:	Not reported
Delivery System:	Not reported
Monitor Code:	90
UST Monitor Method:	NO MONITORING ALTERNATIVE SELECTED. VERIFY AND ENTER MONITORING ALTERNATIVE DURING INSPECTION.

UST Name:	UNDERGROUND TANK 126941 T003
Last Update:	2012-11-02 14:17:38
Permit Number:	126941
Tank Type:	SINGLE WALL
Additional Id:	AT3857
Capacity Gallons:	550
UST Contents:	REGULAR UNLEADED
Other Content Info:	REGULAR UNLEADED
Reg Status:	REMOVED
Remove Close Date:	1997-06-13 00:00:00
Year Installed:	Not reported
Pipe Type:	Not reported
Delivery System:	Not reported
Monitor Code:	90
UST Monitor Method:	NO MONITORING ALTERNATIVE SELECTED. VERIFY AND ENTER MONITORING ALTERNATIVE DURING INSPECTION.

UST Name:	UNDERGROUND TANK 126941 T004
Last Update:	2012-11-02 14:17:38
Permit Number:	126941
Tank Type:	UNKNOWN
Additional Id:	AT3857
Capacity Gallons:	250
UST Contents:	REGULAR UNLEADED
Other Content Info:	REGULAR UNLEADED
Reg Status:	REMOVED
Remove Close Date:	1997-06-13 00:00:00
Year Installed:	Not reported
Pipe Type:	Not reported
Delivery System:	Not reported
Monitor Code:	90
UST Monitor Method:	NO MONITORING ALTERNATIVE SELECTED. VERIFY AND ENTER MONITORING ALTERNATIVE DURING INSPECTION.

UST Name:	UNDERGROUND TANK 126941 T005
Last Update:	2012-11-02 14:17:38
Permit Number:	126941
Tank Type:	SINGLE WALL
Additional Id:	AT3587
Capacity Gallons:	250
UST Contents:	REGULAR UNLEADED
Other Content Info:	REGULAR UNLEADED

BATTERY SPECIALIST (Continued) **S104572731**

Reg Status:	REMOVED
Remove Close Date:	1997-06-13 00:00:00
Year Installed:	Not reported
Pipe Type:	Not reported
Delivery System:	Not reported
Monitor Code:	90
UST Monitor Method:	NO MONITORING ALTERNATIVE SELECTED. VERIFY AND ENTER MONITORING ALTERNATIVE DURING INSPECTION.

Q93
SW
1/4-1/2
0.400 mi.
2110 ft.

DEPT OF PUBLIC WORKS **LUST** **S101301627**
101 MAPLE ST N **HIST CORTESE** **N/A**
ESCONDIDO, CA 92025

Site 1 of 3 in cluster Q

Relative:
Lower

Actual:
653 ft.

LUST REG 9:

Region:	9
Status:	Preliminary site assessment underway
Case Number:	9UT1611
Local Case:	H26578-001
Substance:	Gasoline
Qty Leaked:	Not reported
Abate Method:	Not reported
Local Agency:	San Diego
How Found:	Tank Closure
How Stopped:	Close Tank
Source:	Tank
Cause:	Corrosion
Lead Agency:	Local Agency
Case Type:	Aquifer affected
Date Found:	01/24/1990
Date Stopped:	01/24/1990
Confirm Date:	01/24/1990
Submit Workplan:	Not reported
Prelim Assess:	02/09/1990
Desc Pollution:	Not reported
Remed Plan:	/ /
Remed Action:	Not reported
Began Monitor:	Not reported
Release Date:	01/24/1990
Enforce Date:	1/30/90
Closed Date:	Not reported
Enforce Type:	SEL
Pilot Program:	LOP
Basin Number:	904.62
GW Depth:	6
Beneficial Use:	Municipal groundwater use
NPDES Number:	Not reported
Priority:	2B
File Dispn:	Not reported
Interim Remedial Actions:	Yes
Cleanup and Abatement order Number:	Not reported
Waste Discharge Requirement Number:	Not reported

HIST CORTESE:

Region:	CORTESE

DEPT OF PUBLIC WORKS (Continued) **S101301627**

Facility County Code: 37
Reg By: LTNKA
Reg Id: 9UT1611

Region: CORTESE
Facility County Code: 37
Reg By: LTNKA
Reg Id: 9UT2457

Q94
SW
1/4-1/2
0.400 mi.
2110 ft.

CITY OF ESCONDIDO
101 MAPLE ST N
ESCONDIDO, CA 92025

LUST **S104406451**
N/A

Site 2 of 3 in cluster Q

Relative:
Lower

Actual:
653 ft.

LUST REG 9:

Region:	9
Status:	Preliminary site assessment underway
Case Number:	9UT2457
Local Case:	H26578-002
Substance:	Unleaded Gasoline
Qty Leaked:	0
Abate Method:	Not reported
Local Agency:	San Diego
How Found:	Tank Closure
How Stopped:	Close Tank
Source:	Unknown
Cause:	Unknown
Lead Agency:	Local Agency
Case Type:	Aquifer affected
Date Found:	03/17/1993
Date Stopped:	03/17/1993
Confirm Date:	03/17/1993
Submit Workplan:	3/17/93
Prelim Assess:	03/17/1993
Desc Pollution:	Not reported
Remed Plan:	/ /
Remed Action:	Not reported
Began Monitor:	Not reported
Release Date:	05/13/1993
Enforce Date:	Not reported
Closed Date:	Not reported
Enforce Type:	Not reported
Pilot Program:	LOP
Basin Number:	904.62
GW Depth:	9’
Beneficial Use:	Municipal groundwater use
NPDES Number:	Not reported
Priority:	1B
File Dispn:	Not reported
Interim Remedial Actions:	Yes
Cleanup and Abatement order Number:	Not reported
Waste Discharge Requirement Number:	Not reported

Q95 SW 1/4-1/2 0.404 mi. 2131 ft. | **CITY OF ESCONDIDO**
101 N MAPLE ST
ESCONDIDO, CA 92025
Site 3 of 3 in cluster Q

LUST
SAN DIEGO CO. SAM
San Diego Co. HMMD
SWEEPS UST

S100733702
N/A

Relative: Lower

Actual: 653 ft.

LUST:

Region:	STATE
Global Id:	T0607301215
Latitude:	33.1212349048383
Longitude:	-117.082800865173
Case Type:	LUST Cleanup Site
Status:	Completed - Case Closed
Status Date:	01/31/2013
Lead Agency:	SAN DIEGO COUNTY LOP
Case Worker:	CF
Local Agency:	SAN DIEGO COUNTY LOP
RB Case Number:	9UT2457
LOC Case Number:	H26578-002
File Location:	Local Agency
Potential Media Affect:	Aquifer used for drinking water supply
Potential Contaminants of Concern:	Gasoline
Site History:	Three underground storage tanks (USTs) were discovered during street improvement activities at the northeast corner of North Maple and West Grand Streets in Escondido in December 1988. The riveted USTs were oriented east-west and were located in the City of Escondido right-of-way and extended into a parking lot adjoining the sidewalk on North Maple Street. The northernmost UST had a capacity of approximately 230 gallons, while the middle and southernmost tanks has capacities of 550 and 750 gallons, respectively. A service station had formerly occupied the site, which was originally addressed as 164 West Grand Avenue. The service station operated from approximately 1927 through at least 1949. Dispenser pumps were still visible on aerial photos near the northeast corner of North Maple Street and West Grand until 1968. Samples of the tank contents were collected on December 5, 1988, as witnessed by a DEH inspector. Analytical results for the samples indicated a maximum concentration of total petroleum hydrocarbons (TPH) as gasoline as 880 milligrams per liter (mg/l). The maximum detected concentrations of the gasoline constituents benzene, toluene, ethylbenzene, and xylene (BTEX) were detected in the middle and southernmost tanks, with BTEX concentrations were reported as 110 and 218 mg/l, respectively. The volatile organic compound (VOC) 1,2-dichloroethane was detected in the contents of the southernmost tank at a concentration of 1.2 mg/l. The semi-VOCs naphthalene, methylnaphthalene, phenol, and 2-methylphenol were also detected in the contents of the tanks. The three USTs were removed on January 24, 1990. During the removal, strong odors were noted as emanating from the excavation and stained soil was noted. Holes were observed in one or more of the USTs. However, TPH and BTES were not detected in a soil sample subsequently collected two feet beneath the tank excavation at a depth of 8 feet below grade. A second release was reported for the site in March 1993 when a fourth UST with an estimated 800-gallon capacity was removed from beneath the sidewalk along the east side of North Maple Street. Hydrocarbon odors and soil staining were noted by the DEH inspector. Five groundwater monitoring wells were installed at the site. Phase-separated hydrocarbons (PSH) were initially detected in two of wells, but were not present during well monitoring and sampling rounds performed from 2001 through 2007. In the 1990s, the maximum

CITY OF ESCONDIDO (Continued) **S100733702**

detected thickness of the PSH layer was 0.82 feet in one of the wells and was observed as a sheen in the other well. Although dissolved hydrocarbons were detected as degraded gasoline, BTEX and methyl-tert-butyl ether (MTBE) were not detected in groundwater samples. Hydrocarbon impacts to soil were primarily observed at the capillary fringe, located at a depth of approximately 11 feet below grade, and extend north and eastward beneath the adjoining parking lot. The consultant estimated that the volume of hydrocarbon-impacted soil (i.e., soil with TPH concentrations greater than 100 milligrams per kilogram) left in place was 621 cubic yards. The initial release case for the site (#H20578-001) was consolidated with the second release case (#H20578-002) by DEH on April 28, 2011. Due to the intermittent frequency of groundwater monitoring and sampling at the site in the past, DEH required four quarters of consecutive monitoring and sampling and preparation of a Corrective Action Plan (CAP) in order to consider the site for closure. The CAP recommended remediation by natural attenuation and was approved by DEH on June 26, 2012. Groundwater analytical data presented in the CAP indicate that the dissolved gasoline plume is stable and that benzene, toluene, and ethylbenzene are no longer detected in groundwater samples. Xylene was detected in one well sample during the most recent monitoring and sampling round in November 2011 at a concentration of 0.012 mg/l. Due to the lack of detection of PSH overlying groundwater beneath the site since 2001, the stability of the dissolved gasoline contaminant plume and the reduction of BTEX and fuel oxygenates to non-detect concentrations, and lack of human health risk, the consultant (EnviroApplications, Inc.) has recommended no further action at the site and case closure. DEH concurs with these recommendations.

Click here to access the California GeoTracker records for this facility:

Contact:

Global Id:	T0607301215
Contact Type:	Local Agency Caseworker
Contact Name:	CAROL FENNER
Organization Name:	SAN DIEGO COUNTY LOP
Address:	P.O. Box 129261
City:	San Diego
Email:	carol.fenner@sdcounty.ca.gov
Phone Number:	Not reported

Status History:

Global Id:	T0607301215
Status:	Completed - Case Closed
Status Date:	01/31/2013
Global Id:	T0607301215
Status:	Open - Case Begin Date
Status Date:	03/17/1993
Global Id:	T0607301215
Status:	Open - Remediation
Status Date:	01/21/1997
Global Id:	T0607301215
Status:	Open - Site Assessment

CITY OF ESCONDIDO (Continued) **S100733702**

Status Date: 01/08/2010

Global Id: T0607301215
Status: Open - Site Assessment
Status Date: 01/02/2012

Global Id: T0607301215
Status: Open - Site Assessment
Status Date: 06/26/2012

Regulatory Activities:
Global Id: T0607301215
Action Type: Other
Date: 01/24/1990
Action: Leak Began

Global Id: T0607301215
Action Type: Other
Date: 01/24/1990
Action: Leak Reported

Global Id: T0607301215
Action Type: ENFORCEMENT
Date: 12/29/2009
Action: Letter - Notice

Global Id: T0607301215
Action Type: Other
Date: 01/24/1990
Action: Leak Discovery

Global Id: T0607301215
Action Type: ENFORCEMENT
Date: 07/09/2009
Action: Letter - Notice

Global Id: T0607301215
Action Type: ENFORCEMENT
Date: 01/12/2010
Action: Letter - Notice

Global Id: T0607301215
Action Type: Other
Date: 01/24/1990
Action: Leak Stopped

Global Id: T0607301215
Action Type: RESPONSE
Date: 09/30/2011
Action: Monitoring Report - Quarterly

Global Id: T0607301215
Action Type: RESPONSE
Date: 01/31/2012
Action: CAP/RAP - Feasibility Study Report

Global Id: T0607301215

CITY OF ESCONDIDO (Continued) **S100733702**

Action Type:	ENFORCEMENT
Date:	01/31/2013
Action:	Closure/No Further Action Letter
Global Id:	T0607301215
Action Type:	RESPONSE
Date:	04/30/2011
Action:	Monitoring Report - Quarterly - Regulator Responded
Global Id:	T0607301215
Action Type:	RESPONSE
Date:	06/30/2011
Action:	Monitoring Report - Quarterly
Global Id:	T0607301215
Action Type:	RESPONSE
Date:	03/13/2012
Action:	CAP/RAP - Feasibility Study Report - Regulator Responded
Global Id:	T0607301215
Action Type:	RESPONSE
Date:	01/31/2012
Action:	Monitoring Report - Quarterly
Global Id:	T0607301215
Action Type:	ENFORCEMENT
Date:	05/18/1993
Action:	Notice of Responsibility

Region:	STATE
Global Id:	T0607300432
Latitude:	33.1209981
Longitude:	-117.0828913
Case Type:	LUST Cleanup Site
Status:	Completed - Case Closed
Status Date:	01/22/2010
Lead Agency:	SAN DIEGO COUNTY LOP
Case Worker:	CF
Local Agency:	SAN DIEGO COUNTY LOP
RB Case Number:	9UT1611
LOC Case Number:	H26578-001
File Location:	Local Agency
Potential Media Affect:	Aquifer used for drinking water supply
Potential Contaminants of Concern:	Diesel
Site History:	Three underground storage tanks (USTs) were discovered during street improvement activities at the northeast corner of Maple and Grand Streets in Escondido in December 1989. The USTs were located in the public right-of-way in a parking lot adjoining the sidewalk on Maple Street. Samples of the tank contents were collected on December 5, 1989, as witnessed by a DEH inspector. Analytical results for the samples indicated the presence of degraded gasoline, primarily as naphthalene, methylnaphthalene, phenol, and 2-methylphenol. The volatile organic compound (VOC) 1,2-dichloroethane was also detected at a maximum concentration of 1.2 milligrams per liter. The USTs were removed on January 24, 1990. During the removal, strong odors were noted as emanating from the excavation and stained soil was noted in

CITY OF ESCONDIDO (Continued) **S100733702**

the excavation. Holes were observed in the two of the USTs. A second release was reported for the site in March 1993 when a fourth UST was removed from beneath the sidewalk. Five groundwater monitoring wells were installed at the site. Phase-separated hydrocarbons (PSH) were initially detected in two of wells, but were not present during well monitoring and sampling rounds performed from 2001 through 2007. In the 1990s, the maximum detected thickness of the PSH layer was 0.82 feet in one of the wells and present only as a sheen in the other well. Although dissolved hydrocarbons were detected as degraded gasoline, BTEX and fuel oxygenates were not detected in groundwater. Hydrocarbon impacts to soil were primarily observed at the capillary fringe. The consultant estimated that the volume of hydrocarbon-impacted soil (i.e., soil with TPH concentrations greater than 100 milligrams per kilogram) left in place was 621 cubic yards. Preparation of a Corrective Action Plan (CAP) is required for the site due to its location in a groundwater basin with beneficial uses and because PSH was formerly detected overlying groundwater. This case (H26578-001) was administratively consolidated into H26578-002 on 1/22/10. Please see that case number for additional information.

Click here to access the California GeoTracker records for this facility:

Contact:

Global Id:	T0607300432
Contact Type:	Local Agency Caseworker
Contact Name:	CAROL FENNER
Organization Name:	SAN DIEGO COUNTY LOP
Address:	P.O. Box 129261
City:	San Diego
Email:	carol.fenner@sdcounty.ca.gov
Phone Number:	Not reported

Status History:

Global Id:	T0607300432
Status:	Completed - Case Closed
Status Date:	01/22/2010
Global Id:	T0607300432
Status:	Open - Case Begin Date
Status Date:	01/24/1990
Global Id:	T0607300432
Status:	Open - Remediation
Status Date:	08/07/1990
Global Id:	T0607300432
Status:	Open - Site Assessment
Status Date:	01/08/2010

Regulatory Activities:

Global Id:	T0607300432
Action Type:	Other
Date:	01/24/1990
Action:	Leak Began
Global Id:	T0607300432
Action Type:	ENFORCEMENT

CITY OF ESCONDIDO (Continued) **S100733702**

Date: 07/09/2009
Action: Letter - Notice

Global Id: T0607300432
Action Type: Other
Date: 01/24/1990
Action: Leak Reported

Global Id: T0607300432
Action Type: Other
Date: 01/24/1990
Action: Leak Discovery

Global Id: T0607300432
Action Type: ENFORCEMENT
Date: 12/29/2009
Action: Closure/No Further Action Letter

Global Id: T0607300432
Action Type: Other
Date: 01/24/1990
Action: Leak Stopped

Global Id: T0607300432
Action Type: ENFORCEMENT
Date: 01/30/1990
Action: Notice of Responsibility

SAN DIEGO CO. SAM:
Case Number: H26578-001
Agency: DEH Site Assessment & Mitigation
Funding: LOP - State Fund
Facility Type: Drinking Water Aquifer Impacted
Facility Status: Closed Case
Date: 1/22/2010
Date Began: 1/24/1990

Case Number: H26578-002
Agency: DEH Site Assessment & Mitigation
Funding: LOP - State Fund
Facility Type: Drinking Water Aquifer Impacted
Facility Status: Remedial Investigation
Date: 1/1/2001
Date Began: 3/17/1993

HMMD SAN DIEGO:
Permit Number: 126578
Business Type: Not reported
EPA Id Number: Not reported
APN: 229-412-04-00
Last HMMD Inspection: Not reported
Facility Telephone: Not reported
Permit Status: INAC
Permit Expiration: Not reported
Date Last Updated: 11/02/2012

CITY OF ESCONDIDO (Continued) **S100733702**

Facility Owner:	CITY OF ESCONDIDO
Facility Address:	201 N BROADWAY
Facility City:	ESCONDIDO
Facility State:	CA
Facility Zip:	92025-2709
UST Owner:	Not reported
Handle Regulated Hazmat:	Not reported
Own Or Operate UST:	Not reported
Subject To APSA:	Not reported
Generate Haz Waste:	Not reported
Treat Haz Waste:	Not reported
Generate Medical Waste:	Not reported

UST:

UST Name:	UNDERGROUND TANK 126578 T001
Last Update:	2012-11-02 14:17:38
Permit Number:	126578
Tank Type:	SINGLE WALL
Additional Id:	001
Capacity Gallons:	280
UST Contents:	Not reported
Other Content Info:	SEE FILE FOR CONTENTS
Reg Status:	REMOVED
Remove Close Date:	1990-01-24 00:00:00
Year Installed:	Not reported
Pipe Type:	Not reported
Delivery System:	Not reported
Monitor Code:	90
UST Monitor Method:	NO MONITORING ALTERNATIVE SELECTED. VERIFY AND ENTER MONITORING ALTERNATIVE DURING INSPECTION.

UST Name:	UNDERGROUND TANK 126578 T002
Last Update:	2012-11-02 14:17:38
Permit Number:	126578
Tank Type:	SINGLE WALL
Additional Id:	002
Capacity Gallons:	550
UST Contents:	Not reported
Other Content Info:	SEE FILE FOR CONTENTS
Reg Status:	REMOVED
Remove Close Date:	1990-01-24 00:00:00
Year Installed:	Not reported
Pipe Type:	Not reported
Delivery System:	Not reported
Monitor Code:	90
UST Monitor Method:	NO MONITORING ALTERNATIVE SELECTED. VERIFY AND ENTER MONITORING ALTERNATIVE DURING INSPECTION.

UST Name:	UNDERGROUND TANK 126578 T003
Last Update:	2012-11-02 14:17:38
Permit Number:	126578
Tank Type:	SINGLE WALL
Additional Id:	003
Capacity Gallons:	750
UST Contents:	Not reported
Other Content Info:	SEE FILE FOR CONTENTS
Reg Status:	REMOVED
Remove Close Date:	1990-01-24 00:00:00

CITY OF ESCONDIDO (Continued) **S100733702**

Year Installed: Not reported
Pipe Type: Not reported
Delivery System: Not reported
Monitor Code: 90
UST Monitor Method: NO MONITORING ALTERNATIVE SELECTED. VERIFY AND ENTER MONITORING ALTERNATIVE DURING INSPECTION.

UST Name: UNDERGROUND TANK 126578 T004
Last Update: 2012-11-02 14:17:38
Permit Number: 126578
Tank Type: UNKNOWN
Additional Id: AT2887
Capacity Gallons: 800
UST Contents: REGULAR UNLEADED
Other Content Info: REGULAR UNLEADED
Reg Status: REMOVED
Remove Close Date: 1993-03-17 00:00:00
Year Installed: Not reported
Pipe Type: Not reported
Delivery System: Not reported
Monitor Code: 90
UST Monitor Method: NO MONITORING ALTERNATIVE SELECTED. VERIFY AND ENTER MONITORING ALTERNATIVE DURING INSPECTION.

SWEEPS UST:
Status: Not reported
Comp Number: 26578
Number: Not reported
Board Of Equalization: Not reported
Referral Date: Not reported
Action Date: Not reported
Created Date: Not reported
Owner Tank Id: Not reported
SWRCB Tank Id: 37-000-026578-000001
Tank Status: Not reported
Capacity: 280
Active Date: Not reported
Tank Use: UNKNOWN
STG: PRODUCT
Content: Not reported
Number Of Tanks: 3

Status: Not reported
Comp Number: 26578
Number: Not reported
Board Of Equalization: Not reported
Referral Date: Not reported
Action Date: Not reported
Created Date: Not reported
Owner Tank Id: Not reported
SWRCB Tank Id: 37-000-026578-000002
Tank Status: Not reported
Capacity: 550
Active Date: Not reported
Tank Use: UNKNOWN
STG: PRODUCT

CITY OF ESCONDIDO (Continued) **S100733702**

Content:	Not reported
Number Of Tanks:	Not reported

Status:	Not reported
Comp Number:	26578
Number:	Not reported
Board Of Equalization:	Not reported
Referral Date:	Not reported
Action Date:	Not reported
Created Date:	Not reported
Owner Tank Id:	Not reported
SWRCB Tank Id:	37-000-026578-000003
Tank Status:	Not reported
Capacity:	750
Active Date:	Not reported
Tank Use:	UNKNOWN
STG:	PRODUCT
Content:	Not reported
Number Of Tanks:	Not reported

Status:	Active
Comp Number:	26578
Number:	9
Board Of Equalization:	Not reported
Referral Date:	Not reported
Action Date:	06-26-92
Created Date:	02-29-88
Owner Tank Id:	Not reported
SWRCB Tank Id:	Not reported
Tank Status:	Not reported
Capacity:	Not reported
Active Date:	Not reported
Tank Use:	Not reported
STG:	Not reported
Content:	Not reported
Number Of Tanks:	Not reported

96
NNE
1/4-1/2
0.443 mi.
2340 ft.

1010 E. WASHINGTON
ESCONDIDO, CA 92025

Notify 65 **S100178340**
N/A

Relative:
Lower

Actual:
672 ft.

NOTIFY 65:

Date Reported:	Not reported
Staff Initials:	Not reported
Board File Number:	Not reported
Facility Type:	Not reported
Discharge Date:	Not reported
Issue Date:	Not reported
Incident Description:	Not reported

R97 NE 1/4-1/2 0.453 mi. 2392 ft. | **CIRCLE K GASOLINE STATION**
1161 VALLEY PKY E
ESCONDIDO, CA 92025

LUST **S101301650**
HIST CORTESE **N/A**

Site 1 of 8 in cluster R

Relative: Lower

Actual: 672 ft.

LUST REG 9:

Region:	9
Status:	Remediation Plan
Case Number:	9UT2419
Local Case:	H03480-002
Substance:	Gasoline
Qty Leaked:	Not reported
Abate Method:	Not reported
Local Agency:	San Diego
How Found:	Tank Closure
How Stopped:	Close Tank
Source:	Unknown
Cause:	Unknown
Lead Agency:	Local Agency
Case Type:	Aquifer affected
Date Found:	05/13/1987
Date Stopped:	05/13/1987
Confirm Date:	03/08/1988
Submit Workplan:	Not reported
Prelim Assess:	10/30/1987
Desc Pollution:	11/27/90
Remed Plan:	08/28/1996
Remed Action:	Not reported
Began Monitor:	Not reported
Release Date:	03/23/1988
Enforce Date:	Not reported
Closed Date:	Not reported
Enforce Type:	Not reported
Pilot Program:	LOP
Basin Number:	904.62
GW Depth:	13'
Beneficial Use:	Municipal groundwater use
NPDES Number:	Not reported
Priority:	2A
File Dispn:	Not reported
Interim Remedial Actions:	Yes
Cleanup and Abatement order Number:	Not reported
Waste Discharge Requirement Number:	Not reported

HIST CORTESE:

Region:	CORTESE
Facility County Code:	37
Reg By:	LTNKA
Reg Id:	9UT2419

Region:	CORTESE
Facility County Code:	37
Reg By:	LTNKA
Reg Id:	9UT737

R98 NE 1/4-1/2 0.453 mi. 2392 ft. | **SANESCO OIL COMPANY**
1161 VALLEY PKY E
ESCONDIDO, CA 92025 | **LUST** | **S102436414**
N/A

Site 2 of 8 in cluster R

Relative: Lower

Actual: 672 ft.

LUST REG 9:

Region:	9
Status:	Case Closed
Case Number:	9UT737
Local Case:	H03480-001
Substance:	Waste Oil
Qty Leaked:	Not reported
Abate Method:	Not reported
Local Agency:	San Diego
How Found:	Tank Closure
How Stopped:	Close Tank
Source:	Unknown
Cause:	Unknown
Lead Agency:	Local Agency
Case Type:	Aquifer affected
Date Found:	05/13/1987
Date Stopped:	05/13/1987
Confirm Date:	05/13/1987
Submit Workplan:	Not reported
Prelim Assess:	/ /
Desc Pollution:	Not reported
Remed Plan:	/ /
Remed Action:	Not reported
Began Monitor:	Not reported
Release Date:	05/22/1987
Enforce Date:	Not reported
Closed Date:	6/23/87
Enforce Type:	Not reported
Pilot Program:	LOP
Basin Number:	904.62
GW Depth:	12’
Beneficial Use:	Municipal groundwater use
NPDES Number:	Not reported
Priority:	Low priority. Priority ranking can change over time.
File Dispn:	File discarded, case closed
Interim Remedial Actions:	Yes
Cleanup and Abatement order Number:	Not reported
Waste Discharge Requirement Number:	Not reported

S99 WNW 1/4-1/2 0.463 mi. 2446 ft. | **PRESTIGE CLEANERS**
655 N BROADWAY
ESCONDIDO, CA 92025 | **RCRA-SQG**
SAN DIEGO CO. SAM
SLIC
San Diego Co. HMMD
FINDS
ECHO
HAZNET | **1000388915**
CAD982414435

Site 1 of 2 in cluster S

Relative: Lower

Actual: 655 ft.

RCRA-SQG:

Date form received by agency:	09/01/1996
Facility name:	PRESTIGE CLEANERS
Facility address:	655 N BROADWAY ESCONDIDO, CA 92025
EPA ID:	CAD982414435
Mailing address:	N BROADWAY

PRESTIGE CLEANERS (Continued) **1000388915**

ESCONDIDO, CA 92025
Contact: Not reported
Contact address: Not reported
Not reported
Contact country: US
Contact telephone: Not reported
Contact email: Not reported
EPA Region: 09
Classification: Small Small Quantity Generator
Description: Handler: generates more than 100 and less than 1000 kg of hazardous waste during any calendar month and accumulates less than 6000 kg of hazardous waste at any time; or generates 100 kg or less of hazardous waste during any calendar month, and accumulates more than 1000 kg of hazardous waste at any time

Owner/Operator Summary:
Owner/operator name: SEUNG DAE LEE
Owner/operator address: NOT REQUIRED
NOT REQUIRED, ME 99999
Owner/operator country: Not reported
Owner/operator telephone: (415) 555-1212
Legal status: Private
Owner/Operator Type: Owner
Owner/Op start date: Not reported
Owner/Op end date: Not reported

Owner/operator name: NOT REQUIRED
Owner/operator address: NOT REQUIRED
NOT REQUIRED, ME 99999
Owner/operator country: Not reported
Owner/operator telephone: (415) 555-1212
Legal status: Private
Owner/Operator Type: Operator
Owner/Op start date: Not reported
Owner/Op end date: Not reported

Handler Activities Summary:
U.S. importer of hazardous waste: No
Mixed waste (haz. and radioactive): No
Recycler of hazardous waste: No
Transporter of hazardous waste: No
Treater, storer or disposer of HW: No
Underground injection activity: No
On-site burner exemption: No
Furnace exemption: No
Used oil fuel burner: No
Used oil processor: No
User oil refiner: No
Used oil fuel marketer to burner: No
Used oil Specification marketer: No
Used oil transfer facility: No
Used oil transporter: No

Violation Status: No violations found

SAN DIEGO CO. SAM:
Case Number: H00344-001

PRESTIGE CLEANERS (Continued) **1000388915**

Agency:	DEH Site Assessment & Mitigation
Funding:	**Private - VAP**
Facility Type:	Soils Only
Facility Status:	Closed Case
Date:	1/22/1997
Date Began:	8/23/1996

SLIC:

Region:	STATE
Facility Status:	**Completed - Case Closed**
Status Date:	01/22/1997
Global Id:	T0608146854
Lead Agency:	SAN DIEGO COUNTY LOP
Lead Agency Case Number:	H00344-001
Latitude:	33.1284471143994
Longitude:	-117.084866593918
Case Type:	Cleanup Program Site
Case Worker:	Not reported
Local Agency:	Not reported
RB Case Number:	Not reported
File Location:	Local Agency
Potential Media Affected:	Soil
Potential Contaminants of Concern:	* Chlorinated Hydrocarbons
Site History:	Not reported

Click here to access the California GeoTracker records for this facility:

HMMD SAN DIEGO:

Permit Number:	100344
Business Type:	6HK53
EPA Id Number:	CAD982414435
APN:	DEH-100344
Last HMMD Inspection:	06/02/1995
Facility Telephone:	858-480-0190
Permit Status:	INAC
Permit Expiration:	06/02/1995
Date Last Updated:	11/02/2012
Facility Owner:	AKRAN S. MAHSA
Facility Address:	655 N BROADWAY
Facility City:	ESCONDIDO
Facility State:	CA
Facility Zip:	92025-1801
UST Owner:	Not reported
Handle Regulated Hazmat:	Not reported
Own Or Operate UST:	Not reported
Subject To APSA:	Not reported
Generate Haz Waste:	Y
Treat Haz Waste:	Not reported
Generate Medical Waste:	Not reported

FINDS:

Registry ID: 110002808212

Environmental Interest/Information System
RCRAInfo is a national information system that supports the Resource

PRESTIGE CLEANERS (Continued) **1000388915**

Conservation and Recovery Act (RCRA) program through the tracking of events and activities related to facilities that generate, transport, and treat, store, or dispose of hazardous waste. RCRAInfo allows RCRA program staff to track the notification, permit, compliance, and corrective action activities required under RCRA.

STATE MASTER

Click this hyperlink while viewing on your computer to access additional FINDS: detail in the EDR Site Report.

ECHO:

Envid:	1000388915
Registry ID:	110002808212
DFR URL:	http://echo.epa.gov/detailed-facility-report?fid=110002808212

HAZNET:

envid:	1000388915
Year:	1995
GEPAID:	CAD982414435
Contact:	Not reported
Telephone:	0000000000
Mailing Name:	Not reported
Mailing Address:	655 N BROADWAY
Mailing City,St,Zip:	ESCONDIDO, CA 920250000
Gen County:	Not reported
TSD EPA ID:	CAD981397417
TSD County:	Not reported
Waste Category:	Halogenated solvents (chloroforms, methyl chloride, perchloroethylene, etc)
Disposal Method:	Recycler
Tons:	.1042
Cat Decode:	Not reported
Method Decode:	Not reported
Facility County:	San Diego

R100 **CIRCLE K STORE #8545** **LUST** **S103956590**
NE **1161 E VALLEY PY** **N/A**
1/4-1/2 **ESCONDIDO, CA 92025**
0.464 mi.
2451 ft. **Site 3 of 8 in cluster R**

Relative:
Lower

Actual:
672 ft.

LUST:

Region:	STATE
Global Id:	T0607302999
Latitude:	33.1300808
Longitude:	-117.0674408
Case Type:	LUST Cleanup Site
Status:	Completed - Case Closed
Status Date:	06/23/1987
Lead Agency:	SAN DIEGO COUNTY LOP
Case Worker:	Not reported
Local Agency:	Not reported
RB Case Number:	9UT737
LOC Case Number:	H03480-001
File Location:	Local Agency

CIRCLE K STORE #8545 (Continued) **S103956590**

Potential Media Affect: Soil
Potential Contaminants of Concern: Waste Oil / Motor / Hydraulic / Lubricating
Site History: Not reported

Click here to access the California GeoTracker records for this facility:

Status History:
Global Id: T0607302999
Status: Completed - Case Closed
Status Date: 06/23/1987

Global Id: T0607302999
Status: Open - Case Begin Date
Status Date: 05/13/1987

Regulatory Activities:
Global Id: T0607302999
Action Type: Other
Date: 05/13/1987
Action: Leak Reported

Global Id: T0607302999
Action Type: Other
Date: 05/13/1987
Action: Leak Stopped

Global Id: T0607302999
Action Type: Other
Date: 05/13/1987
Action: Leak Began

Global Id: T0607302999
Action Type: Other
Date: 05/13/1987
Action: Leak Discovery

Region: STATE
Global Id: T0607301183
Latitude: 33.1300808
Longitude: -117.0674408
Case Type: LUST Cleanup Site
Status: Completed - Case Closed
Status Date: 03/10/2006
Lead Agency: SAN DIEGO COUNTY LOP
Case Worker: Not reported
Local Agency: Not reported
RB Case Number: 9UT2419
LOC Case Number: H03480-002
File Location: Local Agency
Potential Media Affect: Aquifer used for drinking water supply
Potential Contaminants of Concern: Gasoline
Site History: Not reported

Click here to access the California GeoTracker records for this facility:

Status History:
Global Id: T0607301183

CIRCLE K STORE #8545 (Continued) **S103956590**

Status: Completed - Case Closed
Status Date: 03/10/2006

Global Id: T0607301183
Status: Open - Case Begin Date
Status Date: 03/08/1988

Regulatory Activities:
Global Id: T0607301183
Action Type: Other
Date: 03/08/1988
Action: Leak Discovery

Global Id: T0607301183
Action Type: Other
Date: 03/08/1988
Action: Leak Began

Global Id: T0607301183
Action Type: Other
Date: 03/08/1988
Action: Leak Reported

Global Id: T0607301183
Action Type: ENFORCEMENT
Date: 03/21/1988
Action: Notice of Responsibility

Global Id: T0607301183
Action Type: Other
Date: 03/08/1988
Action: Leak Stopped

R101
NE
1/4-1/2
0.464 mi.
2451 ft.

CIRCLE K STORE #8545
1161 E VALLEY PY
ESCONDIDO, CA 92025

Site 4 of 8 in cluster R

SAN DIEGO CO. SAM **U003939232**
UST **N/A**
San Diego Co. HMMD
SWEEPS UST

Relative:
Lower

Actual:
672 ft.

SAN DIEGO CO. SAM:
Case Number: H03480-001
Agency: DEH Site Assessment & Mitigation
Funding: **LOP - Federal Fund**
Facility Type: Soils Only
Facility Status: Closed Case
Date: 6/23/1987
Date Began: 5/13/1987

Case Number: H03480-002
Agency: DEH Site Assessment & Mitigation
Funding: **POP**
Facility Type: Drinking Water Aquifer Impacted
Facility Status: Closed Case
Date: 3/10/2006
Date Began: 3/8/1988

CIRCLE K STORE #8545 (Continued) **U003939232**

UST:

Facility ID:	H03480
Permitting Agency:	SAN DIEGO COUNTY
Latitude:	33.13014
Longitude:	-117.06771
Facility ID:	37-000-204456
Permitting Agency:	San Diego County Department of Environmental Health
Latitude:	33.12996
Longitude:	-117.06713

HMMD SAN DIEGO:

Permit Number:	103480
Business Type:	6HK28
EPA Id Number:	CAL000106285
APN:	230-122-18-00
Last HMMD Inspection:	12/10/2003
Facility Telephone:	760-747-2634
Permit Status:	CHNG
Permit Expiration:	03/31/2005
Date Last Updated:	11/02/2012
Facility Owner:	CIRCLE K CORP
Facility Address:	P.O. BOX 52085
Facility City:	PHOENIX
Facility State:	AZ
Facility Zip:	85072-2084
UST Owner:	CIRCLE K CORP
Handle Regulated Hazmat:	Y
Own Or Operate UST:	Y
Subject To APSA:	Not reported
Generate Haz Waste:	Y
Treat Haz Waste:	Not reported
Generate Medical Waste:	Not reported

UST:

UST Name:	UNDERGROUND TANK 103480 T001
Last Update:	2012-11-02 14:17:38
Permit Number:	103480
Tank Type:	SINGLE WALL
Additional Id:	ONE
Capacity Gallons:	10000
UST Contents:	REGULAR UNLEADED
Other Content Info:	REGULAR UNLEADED
Reg Status:	REMOVED
Remove Close Date:	1986-11-08 00:00:00
Year Installed:	Not reported
Pipe Type:	SINGLE WALL
Delivery System:	PRESSURE
Monitor Code:	05
UST Monitor Method:	SW TANK DW PIPE W/ POS SHUTOFF-ALARM ON LLD W/ SIRS:SIR ANALY MONTHLY, TANK TEST BIENNIALLY, PIPE TEST ANN 0.1 G/HR OR MO 0.2 G/HR
UST Name:	UNDERGROUND TANK 103480 T002
Last Update:	2012-11-02 14:17:38
Permit Number:	103480
Tank Type:	SINGLE WALL
Additional Id:	TWO

CIRCLE K STORE #8545 (Continued) **U003939232**

Capacity Gallons:	10000
UST Contents:	REGULAR UNLEADED
Other Content Info:	REGULAR UNLEADED
Reg Status:	REMOVED
Remove Close Date:	1986-11-08 00:00:00
Year Installed:	Not reported
Pipe Type:	SINGLE WALL
Delivery System:	PRESSURE
Monitor Code:	05
UST Monitor Method:	SW TANK DW PIPE W/ POS SHUTOFF-ALARM ON LLD W/ SIRS:SIR ANALY MONTHLY, TANK TEST BIENNIALLY, PIPE TEST ANN 0.1 G/HR OR MO 0.2 G/HR

UST Name:	UNDERGROUND TANK 103480 T003
Last Update:	2012-11-02 14:17:38
Permit Number:	103480
Tank Type:	SINGLE WALL
Additional Id:	THREE
Capacity Gallons:	10000
UST Contents:	REGULAR UNLEADED
Other Content Info:	REGULAR UNLEADED
Reg Status:	REMOVED
Remove Close Date:	1986-11-08 00:00:00
Year Installed:	Not reported
Pipe Type:	SINGLE WALL
Delivery System:	PRESSURE
Monitor Code:	05
UST Monitor Method:	SW TANK DW PIPE W/ POS SHUTOFF-ALARM ON LLD W/ SIRS:SIR ANALY MONTHLY, TANK TEST BIENNIALLY, PIPE TEST ANN 0.1 G/HR OR MO 0.2 G/HR

UST Name:	UNDERGROUND TANK 103480 T004
Last Update:	2012-11-02 14:17:38
Permit Number:	103480
Tank Type:	SINGLE WALL
Additional Id:	FOUR
Capacity Gallons:	280
UST Contents:	Not reported
Other Content Info:	WASTE OIL
Reg Status:	REMOVED
Remove Close Date:	1986-11-08 00:00:00
Year Installed:	Not reported
Pipe Type:	Not reported
Delivery System:	Not reported
Monitor Code:	07
UST Monitor Method:	SW TANK SW PRESSURE PIPE W/RESTRICTIVE LLD W/DAILY RECONCILIATION OR WEEKLY GAUGING: TANK AND PIPE TEST ANNUALLY

UST Name:	UNDERGROUND TANK 103480 T005
Last Update:	2012-11-02 14:17:38
Permit Number:	103480
Tank Type:	DOUBLE WALL
Additional Id:	5 UNLEADED PLUS FUEL
Capacity Gallons:	10000
UST Contents:	MIDGRADE UNLEADED
Other Content Info:	MIDGRADE UNLEADED
Reg Status:	ACTIVE
Remove Close Date:	Not reported
Year Installed:	1987-10-01 00:00:00

CIRCLE K STORE #8545 (Continued) **U003939232**

Pipe Type:	DOUBLE WALL
Delivery System:	PRESSURE
Monitor Code:	19
UST Monitor Method:	DW TANK DW PRESSURE PIPE W/ RESTRICTIVE LLD: INTERSTITIAL, PIPE TEST ANNUALLY

UST Name:	UNDERGROUND TANK 103480 T006
Last Update:	2012-11-02 14:17:38
Permit Number:	103480
Tank Type:	DOUBLE WALL
Additional Id:	6 REGULAR UNLEADED
Capacity Gallons:	10000
UST Contents:	REGULAR UNLEADED
Other Content Info:	REGULAR UNLEADED
Reg Status:	ACTIVE
Remove Close Date:	Not reported
Year Installed:	1987-10-01 00:00:00
Pipe Type:	DOUBLE WALL
Delivery System:	PRESSURE
Monitor Code:	19
UST Monitor Method:	DW TANK DW PRESSURE PIPE W/ RESTRICTIVE LLD: INTERSTITIAL, PIPE TEST ANNUALLY

UST Name:	UNDERGROUND TANK 103480 T007
Last Update:	2012-11-02 14:17:38
Permit Number:	103480
Tank Type:	DOUBLE WALL
Additional Id:	7 REGULAR UNLEADED
Capacity Gallons:	10000
UST Contents:	PREMIUM UNLEADED
Other Content Info:	PREMIUM UNLEADED
Reg Status:	ACTIVE
Remove Close Date:	Not reported
Year Installed:	1987-10-01 00:00:00
Pipe Type:	DOUBLE WALL
Delivery System:	PRESSURE
Monitor Code:	19
UST Monitor Method:	DW TANK DW PRESSURE PIPE W/ RESTRICTIVE LLD: INTERSTITIAL, PIPE TEST ANNUALLY

Permit Number:	204456
Business Type:	6HK28
EPA Id Number:	CAL000278509
APN:	230-122-18-00
Last HMMD Inspection:	10/09/2012
Facility Telephone:	760-747-2634
Permit Status:	OPEN
Permit Expiration:	02/28/2013
Date Last Updated:	11/02/2012
Facility Owner:	CIRCLE K STORE INC.
Facility Address:	255 E RINCON ST # 100
Facility City:	CORONA
Facility State:	CA
Facility Zip:	92879
UST Owner:	CIRCLE K STORES, INC
Handle Regulated Hazmat:	Y

CIRCLE K STORE #8545 (Continued) **U003939232**

Own Or Operate UST: Y
Subject To APSA: N
Generate Haz Waste: Y
Treat Haz Waste: Not reported
Generate Medical Waste: Not reported

IAP:

Permit Number: 204456
Update Date: 11/02/2012
Case Number: 8006-61-9
Name: MIDGRADE UNLEADED
Other Information: UNDERGROUND TANK 103480 T005
Material Waste: Material
Hazardous Categories 1: FIRE
Hazardous Categories 2: Not reported

Permit Number: 204456
Update Date: 11/02/2012
Case Number: 8006-61-9
Name: PREMIUM UNLEADED
Other Information: UNDERGROUND TANK 103480 T007
Material Waste: Material
Hazardous Categories 1: FIRE
Hazardous Categories 2: Not reported

Permit Number: 204456
Update Date: 11/02/2012
Case Number: 8006-61-9
Name: REGULAR UNLEADED
Other Information: UNDERGROUND TANK 103480 T006
Material Waste: Material
Hazardous Categories 1: FIRE
Hazardous Categories 2: Not reported

Permit Number: 204456
Update Date: 11/02/2012
Case Number: Not reported
Name: WASTE 134 AQUEOUS SOL'N W/LESS 10% ORG
Other Information: WATER & FUEL
Material Waste: Waste
Hazardous Categories 1: Not reported
Hazardous Categories 2: Not reported

Permit Number: 204456
Update Date: 11/02/2012
Case Number: Not reported
Name: WASTE 352 ORGANIC SOLIDS (OTHER)
Other Information: FUEL FILTERS
Material Waste: Waste
Hazardous Categories 1: Not reported
Hazardous Categories 2: Not reported

VAP:

Permit Number: 204456
Update Date: 11/02/2012
Inspection Date: 10/25/2011
Violation Code: 6HV3152

CIRCLE K STORE #8545 (Continued) **U003939232**

Violation: ALL MAINT/MONITOR RECORDS NOT AVAILABLE
Violation Citation: All maintenance/monitoring/calibration/ repair records not available. 25293; 2712 (b)
Activity: ACTIVE

Permit Number: 204456
Update Date: 11/02/2012
Inspection Date: 10/25/2011
Violation Code: 6HV3192
Violation: NO D.O INSPECTION/INCOMPL;NO REPORTS
Violation Citation: Designated Operator monthly inspection not conducted or incomplete; or DO inspection reports not onsite 2715 (c)(d)(e)
Activity: ACTIVE

Permit Number: 204456
Update Date: 11/02/2012
Inspection Date: 10/18/2007
Violation Code: 6HV3193
Violation: NO TRAINING/RECORD INCOMPLETE-NOT ONSITE
Violation Citation: Facility employee(s) are not trained, training records are incomplete, and/or not onsite. 2715(f)
Activity: ACTIVE

Permit Number: 204456
Update Date: 11/02/2012
Inspection Date: 10/18/2007
Violation Code: 6HV3263
Violation: MONITOR SYSTEM NOT ALL FUNCTIONAL
Violation Citation: Monitoring system components &/or devices are not all functional. 2630, 2641(j), 2632
Activity: ACTIVE

Permit Number: 204456
Update Date: 11/02/2012
Inspection Date: 10/18/2007
Violation Code: 6HV3263
Violation: MONITOR SYSTEM NOT ALL FUNCTIONAL
Violation Citation: Monitoring system components &/or devices are not all functional. 2630, 2641(j), 2632
Activity: ACTIVE

Permit Number: 204456
Update Date: 11/02/2012
Inspection Date: 10/18/2007
Violation Code: 6HV3263
Violation: MONITOR SYSTEM NOT ALL FUNCTIONAL
Violation Citation: Monitoring system components &/or devices are not all functional. 2630, 2641(j), 2632
Activity: ACTIVE

Permit Number: 204456
Update Date: 11/02/2012
Inspection Date: 10/18/2007
Violation Code: 6HV3411
Violation: LLD NOT INSTALLED/NOT FUNCTIONAL
Violation Citation: DOUBLE WALLED PRESSURIZED PIPING-Including Under Dispenser Containment (UDC):Line leak detector is not installed, not functional, or not

CIRCLE K STORE #8545 (Continued) **U003939232**

tested. 2636(f)(2), 25284.1(a)(4)(C), 2641(j)
Activity: ACTIVE

Permit Number: 204456
Update Date: 11/02/2012
Inspection Date: 11/09/2005
Violation Code: 6HV0135
Violation: MANIFESTS/RECEIPTS FOR 3 YEARS NOT ONSIT
Violation Citation: Hazardous waste manifests/receipts for 3 years are not maintained onsite to document proper disposal of hazardous waste. CCR 66262.40(a) & 25160.2(b)(3)
Activity: ACTIVE

Permit Number: 204456
Update Date: 11/02/2012
Inspection Date: 11/09/2005
Violation Code: 6HV0138
Violation: NO TSDF SIGNED MANIFEST ONSITE
Violation Citation: Generator has not maintained the required signed copy of the hazardous waste manifest from the TSD facility on site for review. CCR 66262.40(a)
Activity: ACTIVE

Permit Number: 204456
Update Date: 11/02/2012
Inspection Date: 10/09/2012
Violation Code: 6HV3152
Violation: ALL MAINT/MONITOR RECORDS NOT AVAILABLE
Violation Citation: All maintenance/monitoring/calibration/ repair records not available. 25293; 2712 (b)
Activity: ACTIVE

Permit Number: 204456
Update Date: 11/02/2012
Inspection Date: 10/09/2012
Violation Code: 6HV3164
Violation: MONITOR EQUIP NOT PER MANUF. SPECS
Violation Citation: All monitoring equipment not installed, calibrated, operated, and/or maintained per manufacturer instructions. 2638(a), 2641(j)
Activity: ACTIVE

Permit Number: 204456
Update Date: 11/02/2012
Inspection Date: 10/26/2006
Violation Code: 6HV3105
Violation: NO CURRENT FINANCIAL RESPONSIBILITY
Violation Citation: Current evidence of financial responsibility not available. 25292.2(a), 25299.33; 2809
Activity: ACTIVE

Permit Number: 204456
Update Date: 11/02/2012
Inspection Date: 10/26/2006
Violation Code: 6HV3192
Violation: NO D.O INSPECTION/INCOMPL;NO REPORTS
Violation Citation: Designated Operator monthly inspection not conducted or incomplete; or DO inspection reports not onsite 2715 (c)(d)(e)

CIRCLE K STORE #8545 (Continued) **U003939232**

Activity: ACTIVE

Permit Number: 204456
Update Date: 11/02/2012
Inspection Date: 10/26/2006
Violation Code: 6HV0216
Violation: HAZMATS WITHOUT PROPER LABELS
Violation Citation: Hazardous materials have not been adequately labeled within 10 days & are now declared hazardous waste. HSC 25124(b)(3)(A) & 66262.34(f)
Activity: ACTIVE

Permit Number: 204456
Update Date: 11/02/2012
Inspection Date: 10/26/2006
Violation Code: 6HV0227
Violation: HAZWASTE TANK/CONTAINER W/O LABEL/DATE
Violation Citation: Failed to properly label/date hazardous waste container &/or tank. 66262.34(f)
Activity: ACTIVE

Permit Number: 204456
Update Date: 11/02/2012
Inspection Date: 10/05/2010
Violation Code: 6HV3105
Violation: NO CURRENT FINANCIAL RESPONSIBILITY
Violation Citation: Current evidence of financial responsibility not available. 25292.2(a), 25299.33; 2809
Activity: ACTIVE

Permit Number: 204456
Update Date: 11/02/2012
Inspection Date: 10/05/2010
Violation Code: 6HV3255
Violation: SPILL CONTAIN. NOT DRY/IN GOOD CONDITION
Violation Citation: Spill container is not in good condition and/or liquid free. 2635(b)(1), 2636(a)(1)
Activity: ACTIVE

Permit Number: 204456
Update Date: 11/02/2012
Inspection Date: 11/22/2004
Violation Code: 6HV3114
Violation: 2NDRY CONT TEST NOT DONE/SENT TO CUPA
Violation Citation: Secondary containment testing not done at 6/36 months and/or not sent to CUPA within 30 days. 25284.1; 2637(a)&(e)
Activity: ACTIVE

Permit Number: 204456
Update Date: 11/02/2012
Inspection Date: 11/22/2004
Violation Code: 6HV3251
Violation: MONITOR IN ALARM AT START OF INSPECTION
Violation Citation: Monitor in alarm at beginning of inspection. Alarm not investigated, recorded or reported. 2632 (c)(2)(B), 2650(e)(3)&(4), 2630(d)
Activity: ACTIVE

Permit Number: 204456

CIRCLE K STORE #8545 (Continued) **U003939232**

Update Date:	11/02/2012
Inspection Date:	11/22/2004
Violation Code:	6HV3251
Violation:	MONITOR IN ALARM AT START OF INSPECTION
Violation Citation:	Monitor in alarm at beginning of inspection. Alarm not investigated, recorded or reported. 2632 (c)(2)(B), 2650(e)(3)&(4), 2630(d)
Activity:	ACTIVE
Permit Number:	204456
Update Date:	11/02/2012
Inspection Date:	11/22/2004
Violation Code:	6HV3255
Violation:	SPILL CONTAIN. NOT DRY/IN GOOD CONDITION
Violation Citation:	Spill container is not in good condition and/or liquid free. 2635(b)(1), 2636(a)(1)
Activity:	ACTIVE
Permit Number:	204456
Update Date:	11/02/2012
Inspection Date:	11/22/2004
Violation Code:	6HV3255
Violation:	SPILL CONTAIN. NOT DRY/IN GOOD CONDITION
Violation Citation:	Spill container is not in good condition and/or liquid free. 2635(b)(1), 2636(a)(1)
Activity:	ACTIVE
Permit Number:	204456
Update Date:	11/02/2012
Inspection Date:	11/22/2004
Violation Code:	6HV3257
Violation:	2NDRY CONTAINMENT NOT LIQUID FREE
Violation Citation:	Secondary containment system components not liquid free. 2631(d)(4)
Activity:	ACTIVE
Permit Number:	204456
Update Date:	11/02/2012
Inspection Date:	11/22/2004
Violation Code:	6HV3257
Violation:	2NDRY CONTAINMENT NOT LIQUID FREE
Violation Citation:	Secondary containment system components not liquid free. 2631(d)(4)
Activity:	ACTIVE
Permit Number:	204456
Update Date:	11/02/2012
Inspection Date:	10/03/2008
Violation Code:	6HV3254
Violation:	UST SYSTEM W/O APPROVED OVERFILL PROTECT
Violation Citation:	UST system does not have an approved overfill protection system. 2635(b)(2)
Activity:	ACTIVE
Permit Number:	204456
Update Date:	11/02/2012
Inspection Date:	10/03/2008
Violation Code:	6HV0135
Violation:	MANIFESTS/RECEIPTS FOR 3 YEARS NOT ONSIT
Violation Citation:	Hazardous waste manifests/receipts for 3 years are not maintained

CIRCLE K STORE #8545 (Continued) **U003939232**

onsite to document proper disposal of hazardous waste. CCR 66262.40(a) & 25160.2(b)(3)

Activity: ACTIVE

UST:

UST Name: UNDERGROUND TANK 103480 T005
Last Update: 2012-11-02 14:17:38
Permit Number: 204456
Tank Type: DOUBLE WALL
Additional Id: RT3158, RT4138
Capacity Gallons: 10000
UST Contents: MIDGRADE UNLEADED
Other Content Info: MIDGRADE UNLEADED
Reg Status: ACTIVE
Remove Close Date: Not reported
Year Installed: 1987-10-01 00:00:00
Pipe Type: DOUBLE WALL
Delivery System: PRESSURE
Monitor Code: 31B
UST Monitor Method: DW TANK, DW PRESSURIZED PIPE W/ DRY TANK ANNULAR; POSITIVE SHUT-OFF & FAILSAFE, 3.0LLD; UDC W/ MECHANICAL FLOAT

UST Name: UNDERGROUND TANK 103480 T006
Last Update: 2012-11-02 14:17:38
Permit Number: 204456
Tank Type: DOUBLE WALL
Additional Id: RT3158, RT4138,RT4490
Capacity Gallons: 10000
UST Contents: REGULAR UNLEADED
Other Content Info: REGULAR UNLEADED
Reg Status: ACTIVE
Remove Close Date: Not reported
Year Installed: 1987-10-01 00:00:00
Pipe Type: DOUBLE WALL
Delivery System: PRESSURE
Monitor Code: 31B
UST Monitor Method: DW TANK, DW PRESSURIZED PIPE W/ DRY TANK ANNULAR; POSITIVE SHUT-OFF & FAILSAFE, 3.0LLD; UDC W/ MECHANICAL FLOAT

UST Name: UNDERGROUND TANK 103480 T007
Last Update: 2012-11-02 14:17:38
Permit Number: 204456
Tank Type: DOUBLE WALL
Additional Id: RT3158, RT4138,RT4490
Capacity Gallons: 10000
UST Contents: PREMIUM UNLEADED
Other Content Info: PREMIUM UNLEADED
Reg Status: ACTIVE
Remove Close Date: Not reported
Year Installed: 1987-10-01 00:00:00
Pipe Type: DOUBLE WALL
Delivery System: PRESSURE
Monitor Code: 31B
UST Monitor Method: DW TANK, DW PRESSURIZED PIPE W/ DRY TANK ANNULAR; POSITIVE SHUT-OFF & FAILSAFE, 3.0LLD; UDC W/ MECHANICAL FLOAT

CIRCLE K STORE #8545 (Continued) **U003939232**

SWEEPS UST:

Status:	Not reported
Comp Number:	3480
Number:	Not reported
Board Of Equalization:	44-003292
Referral Date:	Not reported
Action Date:	Not reported
Created Date:	Not reported
Owner Tank Id:	Not reported
SWRCB Tank Id:	37-000-003480-000001
Tank Status:	Not reported
Capacity:	10000
Active Date:	Not reported
Tank Use:	M.V. FUEL
STG:	PRODUCT
Content:	REG UNLEADED
Number Of Tanks:	4

Status:	Not reported
Comp Number:	3480
Number:	Not reported
Board Of Equalization:	44-003292
Referral Date:	Not reported
Action Date:	Not reported
Created Date:	Not reported
Owner Tank Id:	Not reported
SWRCB Tank Id:	37-000-003480-000002
Tank Status:	Not reported
Capacity:	10000
Active Date:	Not reported
Tank Use:	M.V. FUEL
STG:	PRODUCT
Content:	REG UNLEADED
Number Of Tanks:	Not reported

Status:	Not reported
Comp Number:	3480
Number:	Not reported
Board Of Equalization:	44-003292
Referral Date:	Not reported
Action Date:	Not reported
Created Date:	Not reported
Owner Tank Id:	Not reported
SWRCB Tank Id:	37-000-003480-000003
Tank Status:	Not reported
Capacity:	10000
Active Date:	Not reported
Tank Use:	M.V. FUEL
STG:	PRODUCT
Content:	REG UNLEADED
Number Of Tanks:	Not reported

Status:	Not reported
Comp Number:	3480
Number:	Not reported
Board Of Equalization:	44-003292
Referral Date:	Not reported

CIRCLE K STORE #8545 (Continued) **U003939232**

Action Date:	Not reported
Created Date:	Not reported
Owner Tank Id:	Not reported
SWRCB Tank Id:	37-000-003480-000004
Tank Status:	Not reported
Capacity:	280
Active Date:	Not reported
Tank Use:	PETROLEUM
STG:	WASTE
Content:	Not reported
Number Of Tanks:	Not reported

Status:	Active
Comp Number:	3480
Number:	9
Board Of Equalization:	44-003292
Referral Date:	Not reported
Action Date:	06-26-92
Created Date:	02-29-88
Owner Tank Id:	Not reported
SWRCB Tank Id:	37-000-003480-000005
Tank Status:	A
Capacity:	10000
Active Date:	Not reported
Tank Use:	M.V. FUEL
STG:	P
Content:	LEADED
Number Of Tanks:	3

Status:	Active
Comp Number:	3480
Number:	9
Board Of Equalization:	44-003292
Referral Date:	Not reported
Action Date:	06-26-92
Created Date:	02-29-88
Owner Tank Id:	Not reported
SWRCB Tank Id:	37-000-003480-000006
Tank Status:	A
Capacity:	10000
Active Date:	Not reported
Tank Use:	M.V. FUEL
STG:	P
Content:	REG UNLEADED
Number Of Tanks:	Not reported

Status:	Active
Comp Number:	3480
Number:	9
Board Of Equalization:	44-003292
Referral Date:	Not reported
Action Date:	06-26-92
Created Date:	02-29-88
Owner Tank Id:	Not reported
SWRCB Tank Id:	37-000-003480-000007
Tank Status:	A
Capacity:	10000

CIRCLE K STORE #8545 (Continued) **U003939232**

Active Date:	Not reported
Tank Use:	M.V. FUEL
STG:	P
Content:	LEADED
Number Of Tanks:	Not reported

R102 NE 1/4-1/2 0.466 mi. 2460 ft. **MCDONALDS FAST FOOD RESTAURANT** **LUST** **S113881250**
1146 VALLEY PARKWAY **CHMIRS** **N/A**
ESCONDIDO, CA 92029 **NPDES**

Site 5 of 8 in cluster R

Relative: Lower

Actual: 672 ft.

LUST:

Region:	STATE
Global Id:	T10000005576
Latitude:	33.1304984743043
Longitude:	-117.067727143517
Case Type:	LUST Cleanup Site
Status:	Open - Site Assessment
Status Date:	01/15/2014
Lead Agency:	SAN DIEGO RWQCB (REGION 9)
Case Worker:	CQC
Local Agency:	Not reported
RB Case Number:	T10000005576
LOC Case Number:	Not reported
File Location:	Local Agency
Potential Media Affect:	Not reported
Potential Contaminants of Concern:	Diesel, Gasoline, Total Petroleum Hydrocarbons (TPH)
Site History:	This is a new LOP case. This section will be updated as data is received.

Click here to access the California GeoTracker records for this facility:

Contact:

Global Id:	T10000005576
Contact Type:	Regional Board Caseworker
Contact Name:	CHARLES Q. CHENG
Organization Name:	SAN DIEGO RWQCB (REGION 9)
Address:	2375 NORTHSIDE DRIVE, SUITE 100
City:	SAN DIEGO
Email:	charles.cheng@waterboards.ca.gov
Phone Number:	6195213359

Status History:

Global Id:	T10000005576
Status:	Open - Case Begin Date
Status Date:	01/10/2014

Global Id:	T10000005576
Status:	Open - Site Assessment
Status Date:	01/15/2014

Regulatory Activities:

Global Id:	T10000005576
Action Type:	Other
Date:	01/10/2014
Action:	Leak Discovery

MCDONALDS FAST FOOD RESTAURANT (Continued) **S113881250**

Global Id: T10000005576
Action Type: ENFORCEMENT
Date: 09/19/2016
Action: Referral to Regional Board

Global Id: T10000005576
Action Type: ENFORCEMENT
Date: 12/21/2016
Action: Verbal Communication

Global Id: T10000005576
Action Type: ENFORCEMENT
Date: 05/15/2015
Action: Notice of Violation

Global Id: T10000005576
Action Type: ENFORCEMENT
Date: 01/17/2014
Action: Notice of Responsibility

Global Id: T10000005576
Action Type: ENFORCEMENT
Date: 01/11/2014
Action: Site Visit / Inspection / Sampling

Global Id: T10000005576
Action Type: ENFORCEMENT
Date: 01/26/2014
Action: Notice to Comply

Global Id: T10000005576
Action Type: ENFORCEMENT
Date: 01/13/2014
Action: Unauthorized Release Form

Global Id: T10000005576
Action Type: ENFORCEMENT
Date: 02/27/2014
Action: Technical Correspondence / Assistance / Other

Global Id: T10000005576
Action Type: ENFORCEMENT
Date: 02/02/2017
Action: Technical Correspondence / Assistance / Other

Global Id: T10000005576
Action Type: ENFORCEMENT
Date: 02/14/2014
Action: Technical Correspondence / Assistance / Other

Global Id: T10000005576
Action Type: ENFORCEMENT
Date: 07/23/2015
Action: Technical Correspondence / Assistance / Other

Global Id: T10000005576
Action Type: Other

MCDONALDS FAST FOOD RESTAURANT (Continued) **S113881250**

Date:	01/10/2014
Action:	Leak Stopped
Global Id:	T10000005576
Action Type:	ENFORCEMENT
Date:	05/06/2016
Action:	Letter - Notice
Global Id:	T10000005576
Action Type:	ENFORCEMENT
Date:	06/28/2013
Action:	Technical Correspondence / Assistance / Other
Global Id:	T10000005576
Action Type:	Other
Date:	01/10/2014
Action:	Leak Began
Global Id:	T10000005576
Action Type:	ENFORCEMENT
Date:	10/03/2016
Action:	Staff Letter
Global Id:	T10000005576
Action Type:	Other
Date:	01/14/2014
Action:	Leak Reported

CHMIRS:

OES Incident Number:	4-0179
OES notification:	01/10/2014
OES Date:	Not reported
OES Time:	Not reported
Date Completed:	**Not reported**
Property Use:	Not reported
Agency Id Number:	Not reported
Agency Incident Number:	Not reported
Time Notified:	Not reported
Time Completed:	Not reported
Surrounding Area:	Not reported
Estimated Temperature:	Not reported
Property Management:	Not reported
More Than Two Substances Involved?:	Not reported
Resp Agncy Personel # Of Decontaminated:	Not reported
Responding Agency Personel # Of Injuries:	Not reported
Responding Agency Personel # Of Fatalities:	Not reported
Others Number Of Decontaminated:	Not reported
Others Number Of Injuries:	Not reported
Others Number Of Fatalities:	Not reported
Vehicle Make/year:	Not reported
Vehicle License Number:	Not reported
Vehicle State:	Not reported
Vehicle Id Number:	Not reported
CA DOT PUC/ICC Number:	Not reported
Company Name:	Not reported
Reporting Officer Name/ID:	Not reported

MCDONALDS FAST FOOD RESTAURANT (Continued) **S113881250**

Report Date:	Not reported
Facility Telephone:	Not reported
Waterway Involved:	No
Waterway:	Not reported
Spill Site:	Other
Cleanup By:	No
Containment:	Not reported
What Happened:	Not reported
Type:	Not reported
Measure:	Not reported
Other:	Not reported
Type:	PETROLEUM
Measure:	Gal(s)
Other:	Not reported
Date/Time:	930
Year:	2014
Agency:	11 Western Builders Inc
Incident Date:	1/10/2014
Admin Agency:	Not reported
Amount:	Not reported
Contained:	Yes
Site Type:	Not reported
E Date:	Not reported
Substance:	Motor Oil
Quantity Released:	100
Unknown:	Not reported
Substance #2:	Not reported
Substance #3:	Not reported
Evacuations:	Not reported
Number of Injuries:	Excavation
Number of Fatalities:	Not reported
#1 Pipeline:	No
#2 Pipeline:	No
#3 Pipeline:	No
#1 Vessel >= 300 Tons:	No
#2 Vessel >= 300 Tons:	No
#3 Vessel >= 300 Tons:	No
Evacs:	No
Injuries:	Other
Fatals:	No
Comments:	Not reported
Description:	Caller states during excavation at a construction site, an underground storage tank was struck resulting in the release of an estimated 100 gallons of motor oil into a dirt area. An outside contractor is responding for clean up.

NPDES:

Npdes Number:	Not reported
Facility Status:	Not reported
Agency Id:	Not reported
Region:	9
Regulatory Measure Id:	437717
Order No:	Not reported
Regulatory Measure Type:	Construction
Place Id:	Not reported
WDID:	9 37C367157

MCDONALDS FAST FOOD RESTAURANT (Continued) **S113881250**

Program Type:	Not reported
Adoption Date Of Regulatory Measure:	Not reported
Effective Date Of Regulatory Measure:	Not reported
Expiration Date Of Regulatory Measure:	Not reported
Termination Date Of Regulatory Measure:	5/31/2014
Discharge Name:	Not reported
Discharge Address:	Not reported
Discharge City:	Not reported
Discharge State:	Not reported
Discharge Zip:	Not reported
RECEIVED DATE:	7/18/2013
PROCESSED DATE:	7/19/2013
STATUS CODE NAME:	Terminated
STATUS DATE:	9/12/2014
PLACE SIZE:	1.31
PLACE SIZE UNIT:	Acres
FACILITY CONTACT NAME:	Greg McDonald
FACILITY CONTACT TITLE:	Vice President Construction
FACILITY CONTACT PHONE:	760-796-6346
FACILITY CONTACT PHONE EXT:	Not reported
FACILITY CONTACT EMAIL:	gmcdonald@ewbinc.com
OPERATOR NAME:	McDonalds USA LLC
OPERATOR ADDRESS:	3800 Kilroy Airport Way
OPERATOR CITY:	Long Beach
OPERATOR STATE:	California
OPERATOR ZIP:	90806
OPERATOR CONTACT NAME:	Kori Seki
OPERATOR CONTACT TITLE:	Area Construction Manager
OPERATOR CONTACT PHONE:	562-304-8993
OPERATOR CONTACT PHONE EXT:	Not reported
OPERATOR CONTACT EMAIL:	kori.seki@us.mcd.com
OPERATOR TYPE:	Private Business
DEVELOPER NAME:	McDonalds USA LLC
DEVELOPER ADDRESS:	3800 Kilroy Airport Way
DEVELOPER CITY:	Long Beach
DEVELOPER STATE:	California
DEVELOPER ZIP:	90806
DEVELOPER CONTACT NAME:	Kori Seki
DEVELOPER CONTACT TITLE:	Area Construction Manager
CONSTYPE LINEAR UTILITY IND:	N
EMERGENCY PHONE NO:	760-796-6346
EMERGENCY PHONE EXT:	Not reported
CONSTYPE ABOVE GROUND IND:	N
CONSTYPE BELOW GROUND IND:	N
CONSTYPE CABLE LINE IND:	N
CONSTYPE COMM LINE IND:	N
CONSTYPE COMMERTIAL IND:	Y
CONSTYPE ELECTRICAL LINE IND:	N
CONSTYPE GAS LINE IND:	N
CONSTYPE INDUSTRIAL IND:	N
CONSTYPE OTHER DESRIPTION:	Not reported
CONSTYPE OTHER IND:	N
CONSTYPE RECONS IND:	N
CONSTYPE RESIDENTIAL IND:	N
CONSTYPE TRANSPORT IND:	N
CONSTYPE UTILITY DESCRIPTION:	Not reported
CONSTYPE UTILITY IND:	N

MCDONALDS FAST FOOD RESTAURANT (Continued) **S113881250**

CONSTYPE WATER SEWER IND:	N
DIR DISCHARGE USWATER IND:	N
RECEIVING WATER NAME:	Escondido Creek
CERTIFIER NAME:	Kori Seki
CERTIFIER TITLE:	Not reported
CERTIFICATION DATE:	18-JUL-13
PRIMARY SIC:	Not reported
SECONDARY SIC:	Not reported
TERTIARY SIC:	Not reported
Npdes Number:	CAS000002
Facility Status:	Terminated
Agency Id:	0
Region:	9
Regulatory Measure Id:	437717
Order No:	2009-0009-DWQ
Regulatory Measure Type:	Enrollee
Place Id:	Not reported
WDID:	9 37C367157
Program Type:	Construction
Adoption Date Of Regulatory Measure:	Not reported
Effective Date Of Regulatory Measure:	07/19/2013
Expiration Date Of Regulatory Measure:	Not reported
Termination Date Of Regulatory Measure:	05/31/2014
Discharge Name:	McDonalds USA LLC
Discharge Address:	3800 Kilroy Airport Way
Discharge City:	Long Beach
Discharge State:	California
Discharge Zip:	90806
RECEIVED DATE:	Not reported
PROCESSED DATE:	Not reported
STATUS CODE NAME:	Not reported
STATUS DATE:	Not reported
PLACE SIZE:	Not reported
PLACE SIZE UNIT:	Not reported
FACILITY CONTACT NAME:	Not reported
FACILITY CONTACT TITLE:	Not reported
FACILITY CONTACT PHONE:	Not reported
FACILITY CONTACT PHONE EXT:	Not reported
FACILITY CONTACT EMAIL:	Not reported
OPERATOR NAME:	Not reported
OPERATOR ADDRESS:	Not reported
OPERATOR CITY:	Not reported
OPERATOR STATE:	Not reported
OPERATOR ZIP:	Not reported
OPERATOR CONTACT NAME:	Not reported
OPERATOR CONTACT TITLE:	Not reported
OPERATOR CONTACT PHONE:	Not reported
OPERATOR CONTACT PHONE EXT:	Not reported
OPERATOR CONTACT EMAIL:	Not reported
OPERATOR TYPE:	Not reported
DEVELOPER NAME:	Not reported
DEVELOPER ADDRESS:	Not reported
DEVELOPER CITY:	Not reported
DEVELOPER STATE:	Not reported
DEVELOPER ZIP:	Not reported
DEVELOPER CONTACT NAME:	Not reported

MCDONALDS FAST FOOD RESTAURANT (Continued) **S113881250**

DEVELOPER CONTACT TITLE:	Not reported
CONSTYPE LINEAR UTILITY IND:	Not reported
EMERGENCY PHONE NO:	Not reported
EMERGENCY PHONE EXT:	Not reported
CONSTYPE ABOVE GROUND IND:	Not reported
CONSTYPE BELOW GROUND IND:	Not reported
CONSTYPE CABLE LINE IND:	Not reported
CONSTYPE COMM LINE IND:	Not reported
CONSTYPE COMMERTIAL IND:	Not reported
CONSTYPE ELECTRICAL LINE IND:	Not reported
CONSTYPE GAS LINE IND:	Not reported
CONSTYPE INDUSTRIAL IND:	Not reported
CONSTYPE OTHER DESRIPTION:	Not reported
CONSTYPE OTHER IND:	Not reported
CONSTYPE RECONS IND:	Not reported
CONSTYPE RESIDENTIAL IND:	Not reported
CONSTYPE TRANSPORT IND:	Not reported
CONSTYPE UTILITY DESCRIPTION:	Not reported
CONSTYPE UTILITY IND:	Not reported
CONSTYPE WATER SEWER IND:	Not reported
DIR DISCHARGE USWATER IND:	Not reported
RECEIVING WATER NAME:	Not reported
CERTIFIER NAME:	Not reported
CERTIFIER TITLE:	Not reported
CERTIFICATION DATE:	Not reported
PRIMARY SIC:	Not reported
SECONDARY SIC:	Not reported
TERTIARY SIC:	Not reported

S103 **VALVOLINE INSTANT OIL CHANGE** **SAN DIEGO CO. SAM** **1007679491**
WNW **649 N BROADWAY** **SLIC** **N/A**
1/4-1/2 **ESCONDIDO, CA 92025** **San Diego Co. HMMD**
0.488 mi.
2578 ft. **Site 2 of 2 in cluster S**

Relative:
Lower

Actual:
655 ft.

SAN DIEGO CO. SAM:

Case Number:	H28799-001
Agency:	DEH Site Assessment & Mitigation
Funding:	**Private - VAP**
Facility Type:	Soils Only
Facility Status:	Closed Case
Date:	7/14/2005
Date Began:	6/6/2005

SLIC:

Region:	STATE
Facility Status:	**Completed - Case Closed**
Status Date:	07/14/2005
Global Id:	T06019778138
Lead Agency:	SAN DIEGO COUNTY LOP
Lead Agency Case Number:	H28799-001
Latitude:	33.128095
Longitude:	-117.084779
Case Type:	Cleanup Program Site
Case Worker:	Not reported
Local Agency:	Not reported
RB Case Number:	Not reported

VALVOLINE INSTANT OIL CHANGE (Continued) **1007679491**

File Location: Local Agency
Potential Media Affected: Soil
Potential Contaminants of Concern: Diesel
Site History: Not reported

Click here to access the California GeoTracker records for this facility:

HMMD SAN DIEGO:
Permit Number: 206384
Business Type: 6HK26
EPA Id Number: CAL000297865
APN: 229-180-87-00
Last HMMD Inspection: 11/18/2010
Facility Telephone: 760-740-1311
Permit Status: OPEN
Permit Expiration: 12/31/2012
Date Last Updated: 11/02/2012
Facility Owner: RFG OIL INC
Facility Address: P O BOX 9627
Facility City: SAN DIEGO
Facility State: CA
Facility Zip: 92169
UST Owner: Not reported
Handle Regulated Hazmat: Y
Own Or Operate UST: Not reported
Subject To APSA: Y
Generate Haz Waste: Y
Treat Haz Waste: Not reported
Generate Medical Waste: Not reported

IAP:
Permit Number: 206384
Update Date: 11/02/2012
Case Number: 8002-05-9
Name: OILS, LUBRICATING, 20W-50, 10W-30,15W-40,5W-30,ATF,GL5
Other Information: Not reported
Material Waste: Material
Hazardous Categories 1: FIRE
Hazardous Categories 2: ACUTE

Permit Number: 206384
Update Date: 11/02/2012
Case Number: Not reported
Name: WASTE 221 WASTE OIL & MIXED OIL
Other Information: WASTE OIL
Material Waste: Waste
Hazardous Categories 1: Not reported
Hazardous Categories 2: Not reported

Permit Number: 206384
Update Date: 11/02/2012
Case Number: Not reported
Name: WASTE 342 ORGANIC LIQUIDS W/METALS
Other Information: ANTIFREEZE
Material Waste: Waste
Hazardous Categories 1: Not reported
Hazardous Categories 2: Not reported

VALVOLINE INSTANT OIL CHANGE (Continued) **1007679491**

Permit Number: 206384
Update Date: 11/02/2012
Case Number: Not reported
Name: WASTE 888 USED OIL FILTERS
Other Information: USED OIL FILTERS
Material Waste: Waste
Hazardous Categories 1: Not reported
Hazardous Categories 2: Not reported

VAP:

Permit Number: 206384
Update Date: 11/02/2012
Inspection Date: 01/30/2006
Violation Code: 6HV0135
Violation: MANIFESTS/RECEIPTS FOR 3 YEARS NOT ONSIT
Violation Citation: Hazardous waste manifests/receipts for 3 years are not maintained onsite to document proper disposal of hazardous waste. CCR 66262.40(a) & 25160.2(b)(3)
Activity: ACTIVE

Permit Number: 206384
Update Date: 11/02/2012
Inspection Date: 01/30/2006
Violation Code: 6HV1002
Violation: HMBP NOT ESTABISHED/IMPLEMENTED.
Violation Citation: Hazardous materials handler has not established/implemented a business plan. HSC 25503.5(a)
Activity: ACTIVE

Permit Number: 206384
Update Date: 11/02/2012
Inspection Date: 11/18/2010
Violation Code: 6HV0402
Violation: TRAINING PROGRAM NOT ADEQUATE
Violation Citation: Personnel training is not adequate to ensure compliance with hazardous waste regulations. CCR 66265.16(a)&(b)
Activity: ACTIVE

Permit Number: 206384
Update Date: 11/02/2012
Inspection Date: 11/18/2010
Violation Code: 6HV1602
Violation: P.E. ASSESSMENT REPORT NOT COMPLETE
Violation Citation: Failed to provide adequate P.E. Assessment report for a HW tank system. 66265.191(g) or 66265.192(k)
Activity: ACTIVE

Permit Number: 206384
Update Date: 11/02/2012
Inspection Date: 11/18/2010
Violation Code: 6HV1605
Violation: NO DAILY TANK INSPECTION/LOG
Violation Citation: Failed to inspect and/or document daily HW tank system inspections. 66265.195 (c)
Activity: ACTIVE

Permit Number: 206384

VALVOLINE INSTANT OIL CHANGE (Continued) **1007679491**

Update Date:	11/02/2012
Inspection Date:	11/18/2010
Violation Code:	6HV0301
Violation:	HAZWASTE:UNAUTHORIZED DISPOSAL
Violation Citation:	Disposal or causing the disposal of hazardous waste to an unauthorized point (ground, storm drain, sewer system, trash, or air). HSC 25189.5(a) or 25189(d)
Activity:	ACTIVE

Permit Number:	206384
Update Date:	11/02/2012
Inspection Date:	11/18/2010
Violation Code:	6HV0215
Violation:	OIL FILTERS IMPROPERLY MANAGED
Violation Citation:	Used oil filters not properly drained, stored, or labeled prior to transport for the purpose of metal reclamation. CCR 66266.130
Activity:	ACTIVE

Permit Number:	206384
Update Date:	11/02/2012
Inspection Date:	11/18/2010
Violation Code:	6HV1009
Violation:	HMBP: INADEQUATE SITE MAP
Violation Citation:	Business Plan does not have a site map which provides sufficient or complete information for emergency response agencies. HSC 25509(a)(5) & 25505(a)(2)
Activity:	ACTIVE

Permit Number:	206384
Update Date:	11/02/2012
Inspection Date:	11/18/2010
Violation Code:	6HV0135
Violation:	MANIFESTS/RECEIPTS FOR 3 YEARS NOT ONSIT
Violation Citation:	Hazardous waste manifests/receipts for 3 years are not maintained onsite to document proper disposal of hazardous waste. CCR 66262.40(a) & 25160.2(b)(3)
Activity:	ACTIVE

Permit Number:	206384
Update Date:	11/02/2012
Inspection Date:	11/18/2010
Violation Code:	6HV0219
Violation:	OIL/FUEL NOT SEGREGATED FROM FILTERS
Violation Citation:	Failed to properly segregate used oil &/or fuel drained from filters. 66266.130(c)(6) or 25250.22(b)(4)
Activity:	ACTIVE

Permit Number:	206384
Update Date:	11/02/2012
Inspection Date:	11/18/2010
Violation Code:	6HV0207
Violation:	FIRE/EXPLOSION/RELEASE NOT MINIMIZED
Violation Citation:	Facility not maintained &/operated to minimize possibility of fire, explosion or release. CCR 66265.31
Activity:	ACTIVE

VALVOLINE INSTANT OIL CHANGE (Continued) **1007679491**

Permit Number:	206384
Business Type:	6HK26
EPA Id Number:	CAL000297865
APN:	229-180-87-00
Last HMMD Inspection:	11/18/2010
Facility Telephone:	760-740-1311
Permit Status:	OPEN
Permit Expiration:	12/31/2012
Date Last Updated:	11/02/2012
Facility Owner:	RFG OIL INC
Facility Address:	P O BOX 9627
Facility City:	SAN DIEGO
Facility State:	CA
Facility Zip:	92169
UST Owner:	Not reported
Handle Regulated Hazmat:	Y
Own Or Operate UST:	Not reported
Subject To APSA:	Not reported
Generate Haz Waste:	Y
Treat Haz Waste:	Not reported
Generate Medical Waste:	Not reported

IAP:

Permit Number:	206384
Update Date:	11/02/2012
Case Number:	8002-05-9
Name:	OILS, LUBRICATING, 20W-50, 10W-30,15W-40,5W-30,ATF,GL5
Other Information:	Not reported
Material Waste:	Material
Hazardous Categories 1:	FIRE
Hazardous Categories 2:	ACUTE

Permit Number:	206384
Update Date:	11/02/2012
Case Number:	Not reported
Name:	WASTE 221 WASTE OIL & MIXED OIL
Other Information:	WASTE OIL
Material Waste:	Waste
Hazardous Categories 1:	Not reported
Hazardous Categories 2:	Not reported

Permit Number:	206384
Update Date:	11/02/2012
Case Number:	Not reported
Name:	WASTE 342 ORGANIC LIQUIDS W/METALS
Other Information:	ANTIFREEZE
Material Waste:	Waste
Hazardous Categories 1:	Not reported
Hazardous Categories 2:	Not reported

Permit Number:	206384
Update Date:	11/02/2012
Case Number:	Not reported
Name:	WASTE 888 USED OIL FILTERS
Other Information:	USED OIL FILTERS
Material Waste:	Waste
Hazardous Categories 1:	Not reported
Hazardous Categories 2:	Not reported

VALVOLINE INSTANT OIL CHANGE (Continued) **1007679491**

VAP:

Permit Number:	206384
Update Date:	11/02/2012
Inspection Date:	01/30/2006
Violation Code:	6HV0135
Violation:	MANIFESTS/RECEIPTS FOR 3 YEARS NOT ONSIT
Violation Citation:	Hazardous waste manifests/receipts for 3 years are not maintained onsite to document proper disposal of hazardous waste. CCR 66262.40(a) & 25160.2(b)(3)
Activity:	ACTIVE

Permit Number:	206384
Update Date:	11/02/2012
Inspection Date:	01/30/2006
Violation Code:	6HV1002
Violation:	HMBP NOT ESTABISHED/IMPLEMENTED.
Violation Citation:	Hazardous materials handler has not established/implemented a business plan. HSC 25503.5(a)
Activity:	ACTIVE

Permit Number:	206384
Update Date:	11/02/2012
Inspection Date:	11/18/2010
Violation Code:	6HV0402
Violation:	TRAINING PROGRAM NOT ADEQUATE
Violation Citation:	Personnel training is not adequate to ensure compliance with hazardous waste regulations. CCR 66265.16(a)&(b)
Activity:	ACTIVE

Permit Number:	206384
Update Date:	11/02/2012
Inspection Date:	11/18/2010
Violation Code:	6HV1602
Violation:	P.E. ASSESSMENT REPORT NOT COMPLETE
Violation Citation:	Failed to provide adequate P.E. Assessment report for a HW tank system. 66265.191(g) or 66265.192(k)
Activity:	ACTIVE

Permit Number:	206384
Update Date:	11/02/2012
Inspection Date:	11/18/2010
Violation Code:	6HV1605
Violation:	NO DAILY TANK INSPECTION/LOG
Violation Citation:	Failed to inspect and/or document daily HW tank system inspections. 66265.195 (c)
Activity:	ACTIVE

Permit Number:	206384
Update Date:	11/02/2012
Inspection Date:	11/18/2010
Violation Code:	6HV0301
Violation:	HAZWASTE:UNAUTHORIZED DISPOSAL
Violation Citation:	Disposal or causing the disposal of hazardous waste to an unauthorized point (ground, storm drain, sewer system, trash, or air). HSC 25189.5(a) or 25189(d)
Activity:	ACTIVE

VALVOLINE INSTANT OIL CHANGE (Continued) **1007679491**

Permit Number:	206384
Update Date:	11/02/2012
Inspection Date:	11/18/2010
Violation Code:	6HV0215
Violation:	OIL FILTERS IMPROPERLY MANAGED
Violation Citation:	Used oil filters not properly drained, stored, or labeled prior to transport for the purpose of metal reclamation. CCR 66266.130
Activity:	ACTIVE

Permit Number:	206384
Update Date:	11/02/2012
Inspection Date:	11/18/2010
Violation Code:	6HV1009
Violation:	HMBP: INADEQUATE SITE MAP
Violation Citation:	Business Plan does not have a site map which provides sufficient or complete information for emergency response agencies. HSC 25509(a)(5) & 25505(a)(2)
Activity:	ACTIVE

Permit Number:	206384
Update Date:	11/02/2012
Inspection Date:	11/18/2010
Violation Code:	6HV0135
Violation:	MANIFESTS/RECEIPTS FOR 3 YEARS NOT ONSIT
Violation Citation:	Hazardous waste manifests/receipts for 3 years are not maintained onsite to document proper disposal of hazardous waste. CCR 66262.40(a) & 25160.2(b)(3)
Activity:	ACTIVE

Permit Number:	206384
Update Date:	11/02/2012
Inspection Date:	11/18/2010
Violation Code:	6HV0219
Violation:	OIL/FUEL NOT SEGREGATED FROM FILTERS
Violation Citation:	Failed to properly segregate used oil &/or fuel drained from filters. 66266.130(c)(6) or 25250.22(b)(4)
Activity:	ACTIVE

Permit Number:	206384
Update Date:	11/02/2012
Inspection Date:	11/18/2010
Violation Code:	6HV0207
Violation:	FIRE/EXPLOSION/RELEASE NOT MINIMIZED
Violation Citation:	Facility not maintained &/operated to minimize possibility of fire, explosion or release. CCR 66265.31
Activity:	ACTIVE

Permit Number:	206384
Business Type:	6HK26
EPA Id Number:	CAL000297865
APN:	229-180-87-00
Last HMMD Inspection:	11/18/2010
Facility Telephone:	760-740-1311
Permit Status:	OPEN
Permit Expiration:	12/31/2012
Date Last Updated:	11/02/2012

VALVOLINE INSTANT OIL CHANGE (Continued) **1007679491**

Facility Owner:	RFG OIL INC
Facility Address:	P O BOX 9627
Facility City:	SAN DIEGO
Facility State:	CA
Facility Zip:	92169
UST Owner:	Not reported
Handle Regulated Hazmat:	Y
Own Or Operate UST:	Not reported
Subject To APSA:	Not reported
Generate Haz Waste:	Y
Treat Haz Waste:	Not reported
Generate Medical Waste:	Not reported

IAP:

Permit Number:	206384
Update Date:	11/02/2012
Case Number:	8002-05-9
Name:	OILS, LUBRICATING, 20W-50, 10W-30,15W-40,5W-30,ATF,GL5
Other Information:	Not reported
Material Waste:	Material
Hazardous Categories 1:	FIRE
Hazardous Categories 2:	ACUTE

Permit Number:	206384
Update Date:	11/02/2012
Case Number:	Not reported
Name:	WASTE 221 WASTE OIL & MIXED OIL
Other Information:	WASTE OIL
Material Waste:	Waste
Hazardous Categories 1:	Not reported
Hazardous Categories 2:	Not reported

Permit Number:	206384
Update Date:	11/02/2012
Case Number:	Not reported
Name:	WASTE 342 ORGANIC LIQUIDS W/METALS
Other Information:	ANTIFREEZE
Material Waste:	Waste
Hazardous Categories 1:	Not reported
Hazardous Categories 2:	Not reported

Permit Number:	206384
Update Date:	11/02/2012
Case Number:	Not reported
Name:	WASTE 888 USED OIL FILTERS
Other Information:	USED OIL FILTERS
Material Waste:	Waste
Hazardous Categories 1:	Not reported
Hazardous Categories 2:	Not reported

VAP:

Permit Number:	206384
Update Date:	11/02/2012
Inspection Date:	01/30/2006
Violation Code:	6HV0135
Violation:	MANIFESTS/RECEIPTS FOR 3 YEARS NOT ONSIT
Violation Citation:	Hazardous waste manifests/receipts for 3 years are not maintained

VALVOLINE INSTANT OIL CHANGE (Continued) **1007679491**

	onsite to document proper disposal of hazardous waste. CCR 66262.40(a) & 25160.2(b)(3)
Activity:	ACTIVE
Permit Number:	206384
Update Date:	11/02/2012
Inspection Date:	01/30/2006
Violation Code:	6HV1002
Violation:	HMBP NOT ESTABISHED/IMPLEMENTED.
Violation Citation:	Hazardous materials handler has not established/implemented a business plan. HSC 25503.5(a)
Activity:	ACTIVE
Permit Number:	206384
Update Date:	11/02/2012
Inspection Date:	11/18/2010
Violation Code:	6HV0402
Violation:	TRAINING PROGRAM NOT ADEQUATE
Violation Citation:	Personnel training is not adequate to ensure compliance with hazardous waste regulations. CCR 66265.16(a)&(b)
Activity:	ACTIVE
Permit Number:	206384
Update Date:	11/02/2012
Inspection Date:	11/18/2010
Violation Code:	6HV1602
Violation:	P.E. ASSESSMENT REPORT NOT COMPLETE
Violation Citation:	Failed to provide adequate P.E. Assessment report for a HW tank system. 66265.191(g) or 66265.192(k)
Activity:	ACTIVE
Permit Number:	206384
Update Date:	11/02/2012
Inspection Date:	11/18/2010
Violation Code:	6HV1605
Violation:	NO DAILY TANK INSPECTION/LOG
Violation Citation:	Failed to inspect and/or document daily HW tank system inspections. 66265.195 (c)
Activity:	ACTIVE
Permit Number:	206384
Update Date:	11/02/2012
Inspection Date:	11/18/2010
Violation Code:	6HV0301
Violation:	HAZWASTE:UNAUTHORIZED DISPOSAL
Violation Citation:	Disposal or causing the disposal of hazardous waste to an unauthorized point (ground, storm drain, sewer system, trash, or air). HSC 25189.5(a) or 25189(d)
Activity:	ACTIVE
Permit Number:	206384
Update Date:	11/02/2012
Inspection Date:	11/18/2010
Violation Code:	6HV0215
Violation:	OIL FILTERS IMPROPERLY MANAGED
Violation Citation:	Used oil filters not properly drained, stored, or labeled prior to transport for the purpose of metal reclamation. CCR 66266.130

VALVOLINE INSTANT OIL CHANGE (Continued) **1007679491**

Activity:	ACTIVE
Permit Number:	206384
Update Date:	11/02/2012
Inspection Date:	11/18/2010
Violation Code:	6HV1009
Violation:	HMBP: INADEQUATE SITE MAP
Violation Citation:	Business Plan does not have a site map which provides sufficient or complete information for emergency response agencies. HSC 25509(a)(5) & 25505(a)(2)
Activity:	ACTIVE
Permit Number:	206384
Update Date:	11/02/2012
Inspection Date:	11/18/2010
Violation Code:	6HV0135
Violation:	MANIFESTS/RECEIPTS FOR 3 YEARS NOT ONSIT
Violation Citation:	Hazardous waste manifests/receipts for 3 years are not maintained onsite to document proper disposal of hazardous waste. CCR 66262.40(a) & 25160.2(b)(3)
Activity:	ACTIVE
Permit Number:	206384
Update Date:	11/02/2012
Inspection Date:	11/18/2010
Violation Code:	6HV0219
Violation:	OIL/FUEL NOT SEGREGATED FROM FILTERS
Violation Citation:	Failed to properly segregate used oil &/or fuel drained from filters. 66266.130(c)(6) or 25250.22(b)(4)
Activity:	ACTIVE
Permit Number:	206384
Update Date:	11/02/2012
Inspection Date:	11/18/2010
Violation Code:	6HV0207
Violation:	FIRE/EXPLOSION/RELEASE NOT MINIMIZED
Violation Citation:	Facility not maintained &/operated to minimize possibility of fire, explosion or release. CCR 66265.31
Activity:	ACTIVE

---

104 WSW 1/4-1/2 0.490 mi. 2588 ft.

MOBIL SERVICE STATION #18-EQ7 **LUST** **S104406468**
300 GRAND AVE W **SAN DIEGO CO. SAM** **N/A**
ESCONDIDO, CA 92025

Relative: Lower

Actual: 650 ft.

LUST REG 9:

Region:	9
Status:	Case Closed
Case Number:	9UT295
Local Case:	H10475-001
Substance:	Gasoline
Qty Leaked:	0
Abate Method:	Not reported
Local Agency:	San Diego
How Found:	Tank Closure
How Stopped:	Close Tank

MOBIL SERVICE STATION #18-EQ7 (Continued) **S104406468**

Source:	Piping
Cause:	Structure Failure
Lead Agency:	Local Agency
Case Type:	Aquifer affected
Date Found:	03/24/1986
Date Stopped:	03/24/1986
Confirm Date:	03/24/1986
Submit Workplan:	Not reported
Prelim Assess:	01/16/1987
Desc Pollution:	2/1/93
Remed Plan:	/ /
Remed Action:	Not reported
Began Monitor:	Not reported
Release Date:	03/24/1986
Enforce Date:	Not reported
Closed Date:	11/3/98
Enforce Type:	Not reported
Pilot Program:	LOP
Basin Number:	908.22
GW Depth:	7.58
Beneficial Use:	No Beneficial groundwater use
NPDES Number:	Not reported
Priority:	2A
File Dispn:	File discarded, case closed
Interim Remedial Actions:	Yes
Cleanup and Abatement order Number:	Not reported
Waste Discharge Requirement Number:	Not reported

SAN DIEGO CO. SAM:

Case Number:	H10475-002
Agency:	DEH Site Assessment & Mitigation
Funding:	**Private - VAP**
Facility Type:	Soils Only
Facility Status:	Closed Case
Date:	6/5/2002
Date Began:	5/13/2002

R105 **FILL-EM-FAST 8804** **LUST** **U001571432**
NE **425 NORTH ASH ST** **HIST UST** **N/A**
1/4-1/2 **ESCONDIDO, CA 92025**
0.492 mi.
2597 ft. **Site 6 of 8 in cluster R**

Relative:
Lower

Actual:
672 ft.

LUST:

Region:	STATE
Global Id:	T0607302837
Latitude:	33.1307468
Longitude:	-117.0672238
Case Type:	LUST Cleanup Site
Status:	Completed - Case Closed
Status Date:	09/27/2007
Lead Agency:	SAN DIEGO COUNTY LOP
Case Worker:	KH
Local Agency:	SAN DIEGO COUNTY LOP
RB Case Number:	9UT546
LOC Case Number:	H20271-001
File Location:	Local Agency

FILL-EM-FAST 8804 (Continued) **U001571432**

Potential Media Affect: Aquifer used for drinking water supply
Potential Contaminants of Concern: Gasoline
Site History: Not reported

Click here to access the California GeoTracker records for this facility:

Contact:
Global Id: T0607302837
Contact Type: Local Agency Caseworker
Contact Name: KEVIN HEATON
Organization Name: SAN DIEGO COUNTY LOP
Address: P.O. Box 129261
City: San Diego
Email: kevin.heaton@sdcounty.ca.gov
Phone Number: Not reported

Status History:
Global Id: T0607302837
Status: Completed - Case Closed
Status Date: 09/27/2007

Global Id: T0607302837
Status: Open - Case Begin Date
Status Date: 02/20/1986

Regulatory Activities:
Global Id: T0607302837
Action Type: Other
Date: 02/20/1986
Action: Leak Reported

Global Id: T0607302837
Action Type: Other
Date: 02/20/1986
Action: Leak Stopped

Global Id: T0607302837
Action Type: ENFORCEMENT
Date: 09/27/2007
Action: Closure/No Further Action Letter

Global Id: T0607302837
Action Type: Other
Date: 02/20/1986
Action: Leak Began

Global Id: T0607302837
Action Type: Other
Date: 02/20/1986
Action: Leak Discovery

Global Id: T0607302837
Action Type: ENFORCEMENT
Date: 03/17/2006
Action: Notice of Responsibility

Global Id: T0607302837

FILL-EM-FAST 8804 (Continued) **U001571432**

Action Type:	ENFORCEMENT
Date:	02/20/1986
Action:	Notice of Responsibility

HIST UST:

File Number:	0002AC3F
URL:	http://geotracker.waterboards.ca.gov/ustpdfs/pdf/0002AC3F.pdf
Region:	STATE
Facility ID:	00000020254
Facility Type:	Gas Station
Other Type:	Not reported
Contact Name:	MIKE BUCKMASTER
Telephone:	5122232631
Owner Name:	AUTOTRONIC SYSTEMS, INC.
Owner Address:	3643 E. COMMERCE
Owner City,St,Zip:	SAN ANTONIO, TX 78220
Total Tanks:	0003
Tank Num:	001
Container Num:	022
Year Installed:	1971
Tank Capacity:	00009940
Tank Used for:	PRODUCT
Type of Fuel:	UNLEADED
Container Construction Thickness:	Not reported
Leak Detection:	Stock Inventor
Tank Num:	002
Container Num:	023
Year Installed:	1971
Tank Capacity:	00009940
Tank Used for:	PRODUCT
Type of Fuel:	REGULAR
Container Construction Thickness:	Not reported
Leak Detection:	Stock Inventor
Tank Num:	003
Container Num:	024
Year Installed:	Not reported
Tank Capacity:	00009940
Tank Used for:	PRODUCT
Type of Fuel:	PREMIUM
Container Construction Thickness:	Not reported
Leak Detection:	Stock Inventor

Click here for Geo Tracker PDF:

R106 NE 1/4-1/2 0.492 mi. 2597 ft. | **TEXACO SERVICE STATION**
425 ASH
ESCONDIDO, CA 92027

LUST **S101301605**
HIST CORTESE **N/A**

Site 7 of 8 in cluster R

Relative: Lower

Actual: 672 ft.

LUST REG 9:

Region:	9
Status:	Preliminary site assessment underway
Case Number:	9UT546
Local Case:	H20271-001
Substance:	Gasoline
Qty Leaked:	Not reported
Abate Method:	Excavate and Dispose - remove contaminated soil and dispose in approved site
Local Agency:	San Diego
How Found:	Tank Closure
How Stopped:	Close Tank
Source:	Other Source
Cause:	Overfill
Lead Agency:	Local Agency
Case Type:	Aquifer affected
Date Found:	02/18/1986
Date Stopped:	02/20/1986
Confirm Date:	02/20/1986
Submit Workplan:	Not reported
Prelim Assess:	03/30/1987
Desc Pollution:	Not reported
Remed Plan:	/ /
Remed Action:	Not reported
Began Monitor:	Not reported
Release Date:	02/20/1986
Enforce Date:	7/6/94
Closed Date:	Not reported
Enforce Type:	SEL
Pilot Program:	LOP
Basin Number:	904.62
GW Depth:	Not reported
Beneficial Use:	Municipal groundwater use
NPDES Number:	Not reported
Priority:	1B
File Dispn:	Not reported
Interim Remedial Actions:	Yes
Cleanup and Abatement order Number:	Not reported
Waste Discharge Requirement Number:	Not reported

HIST CORTESE:

Region:	CORTESE
Facility County Code:	37
Reg By:	LTNKA
Reg Id:	9UT546

R107 NE 1/4-1/2 0.492 mi. 2597 ft. | **ASH TEXACO 425 N ASH ST ESCONDIDO, CA 92027** | **SAN DIEGO CO. SAM San Diego Co. HMMD SWEEPS UST** | **S102017577 N/A**

Site 8 of 8 in cluster R

Relative: Lower

Actual: 672 ft.

SAN DIEGO CO. SAM:

Case Number:	H20271-001
Agency:	DEH Site Assessment & Mitigation
Funding:	**LOP - State Fund**
Facility Type:	Drinking Water Aquifer Impacted
Facility Status:	Closed Case
Date:	9/27/2007
Date Began:	2/20/1986

HMMD SAN DIEGO:

Permit Number:	120271
Business Type:	Not reported
EPA Id Number:	CAD981376759
APN:	230-133-31-00
Last HMMD Inspection:	06/28/1995
Facility Telephone:	619-415-9218
Permit Status:	INAC
Permit Expiration:	Not reported
Date Last Updated:	11/02/2012
Facility Owner:	TEXACO REFINING & MARKETING
Facility Address:	10 UNIVERSAL CITY PLAZA
Facility City:	UNIVERSAL CITY
Facility State:	CA
Facility Zip:	91608-7812
UST Owner:	TEXACO USA
Handle Regulated Hazmat:	Not reported
Own Or Operate UST:	Not reported
Subject To APSA:	Not reported
Generate Haz Waste:	Not reported
Treat Haz Waste:	Not reported
Generate Medical Waste:	Not reported

UST:

UST Name:	UNDERGROUND TANK 120271 T001
Last Update:	2012-11-02 14:17:38
Permit Number:	120271
Tank Type:	UNKNOWN
Additional Id:	022
Capacity Gallons:	9940
UST Contents:	REGULAR UNLEADED
Other Content Info:	REGULAR UNLEADED
Reg Status:	REMOVED
Remove Close Date:	1986-11-08 00:00:00
Year Installed:	1971-01-01 00:00:00
Pipe Type:	Not reported
Delivery System:	Not reported
Monitor Code:	90
UST Monitor Method:	NO MONITORING ALTERNATIVE SELECTED. VERIFY AND ENTER MONITORING ALTERNATIVE DURING INSPECTION.
UST Name:	UNDERGROUND TANK 120271 T002
Last Update:	2012-11-02 14:17:38
Permit Number:	120271

ASH TEXACO (Continued) **S102017577**

Tank Type:	UNKNOWN
Additional Id:	023
Capacity Gallons:	9940
UST Contents:	LEADED
Other Content Info:	LEADED
Reg Status:	REMOVED
Remove Close Date:	1986-11-08 00:00:00
Year Installed:	1971-01-01 00:00:00
Pipe Type:	Not reported
Delivery System:	Not reported
Monitor Code:	90
UST Monitor Method:	NO MONITORING ALTERNATIVE SELECTED. VERIFY AND ENTER MONITORING ALTERNATIVE DURING INSPECTION.

UST Name:	UNDERGROUND TANK 120271 T003
Last Update:	2012-11-02 14:17:38
Permit Number:	120271
Tank Type:	UNKNOWN
Additional Id:	024
Capacity Gallons:	9940
UST Contents:	PREMIUM UNLEADED
Other Content Info:	PREMIUM UNLEADED
Reg Status:	REMOVED
Remove Close Date:	1986-11-08 00:00:00
Year Installed:	Not reported
Pipe Type:	Not reported
Delivery System:	Not reported
Monitor Code:	90
UST Monitor Method:	NO MONITORING ALTERNATIVE SELECTED. VERIFY AND ENTER MONITORING ALTERNATIVE DURING INSPECTION.

UST Name:	UNDERGROUND TANK 120271 T004
Last Update:	2012-11-02 14:17:38
Permit Number:	120271
Tank Type:	DOUBLE WALL
Additional Id:	001
Capacity Gallons:	12000
UST Contents:	REGULAR UNLEADED
Other Content Info:	REGULAR UNLEADED
Reg Status:	REMOVED
Remove Close Date:	1995-01-12 00:00:00
Year Installed:	1986-01-01 00:00:00
Pipe Type:	LINED TRENCH
Delivery System:	PRESSURE
Monitor Code:	25
UST Monitor Method:	EXTERNAL MONITOR : CONTINUOUS VADOSE ZONE VAPOR MONITORS AND / OR WEEKLY (MINIMUM) VADOSE ZONE LIQUID MONITORING

UST Name:	UNDERGROUND TANK 120271 T005
Last Update:	2012-11-02 14:17:38
Permit Number:	120271
Tank Type:	DOUBLE WALL
Additional Id:	002
Capacity Gallons:	10000
UST Contents:	REGULAR UNLEADED
Other Content Info:	REGULAR UNLEADED
Reg Status:	REMOVED

ASH TEXACO (Continued) **S102017577**

Remove Close Date:	1995-01-12 00:00:00
Year Installed:	1986-01-01 00:00:00
Pipe Type:	LINED TRENCH
Delivery System:	PRESSURE
Monitor Code:	25
UST Monitor Method:	EXTERNAL MONITOR : CONTINUOUS VADOSE ZONE VAPOR MONITORS AND / OR WEEKLY (MINIMUM) VADOSE ZONE LIQUID MONITORING

UST Name:	UNDERGROUND TANK 120271 T006
Last Update:	2012-11-02 14:17:38
Permit Number:	120271
Tank Type:	DOUBLE WALL
Additional Id:	003
Capacity Gallons:	10000
UST Contents:	LEADED
Other Content Info:	LEADED
Reg Status:	REMOVED
Remove Close Date:	1995-01-12 00:00:00
Year Installed:	1986-01-01 00:00:00
Pipe Type:	LINED TRENCH
Delivery System:	PRESSURE
Monitor Code:	25
UST Monitor Method:	EXTERNAL MONITOR : CONTINUOUS VADOSE ZONE VAPOR MONITORS AND / OR WEEKLY (MINIMUM) VADOSE ZONE LIQUID MONITORING

UST Name:	UNDERGROUND TANK 120271 T007
Last Update:	2012-11-02 14:17:38
Permit Number:	120271
Tank Type:	DOUBLE WALL
Additional Id:	004
Capacity Gallons:	10000
UST Contents:	DIESEL
Other Content Info:	DIESEL
Reg Status:	REMOVED
Remove Close Date:	1995-01-12 00:00:00
Year Installed:	1986-01-01 00:00:00
Pipe Type:	LINED TRENCH
Delivery System:	PRESSURE
Monitor Code:	25
UST Monitor Method:	EXTERNAL MONITOR : CONTINUOUS VADOSE ZONE VAPOR MONITORS AND / OR WEEKLY (MINIMUM) VADOSE ZONE LIQUID MONITORING

SWEEPS UST:

Status:	Not reported
Comp Number:	20271
Number:	Not reported
Board Of Equalization:	44-000217
Referral Date:	Not reported
Action Date:	Not reported
Created Date:	Not reported
Owner Tank Id:	Not reported
SWRCB Tank Id:	37-000-020271-000001
Tank Status:	Not reported
Capacity:	9940
Active Date:	Not reported
Tank Use:	M.V. FUEL

ASH TEXACO (Continued) **S102017577**

STG:	PRODUCT
Content:	REG UNLEADED
Number Of Tanks:	3

Status:	Not reported
Comp Number:	20271
Number:	Not reported
Board Of Equalization:	44-000217
Referral Date:	Not reported
Action Date:	Not reported
Created Date:	Not reported
Owner Tank Id:	Not reported
SWRCB Tank Id:	37-000-020271-000002
Tank Status:	Not reported
Capacity:	9940
Active Date:	Not reported
Tank Use:	M.V. FUEL
STG:	PRODUCT
Content:	LEADED
Number Of Tanks:	Not reported

Status:	Not reported
Comp Number:	20271
Number:	Not reported
Board Of Equalization:	44-000217
Referral Date:	Not reported
Action Date:	Not reported
Created Date:	Not reported
Owner Tank Id:	Not reported
SWRCB Tank Id:	37-000-020271-000003
Tank Status:	Not reported
Capacity:	9940
Active Date:	Not reported
Tank Use:	M.V. FUEL
STG:	PRODUCT
Content:	LEADED
Number Of Tanks:	Not reported

Status:	Active
Comp Number:	20271
Number:	9
Board Of Equalization:	44-000217
Referral Date:	Not reported
Action Date:	06-26-92
Created Date:	02-29-88
Owner Tank Id:	Not reported
SWRCB Tank Id:	37-000-020271-000004
Tank Status:	A
Capacity:	12000
Active Date:	Not reported
Tank Use:	M.V. FUEL
STG:	P
Content:	REG UNLEADED
Number Of Tanks:	4

Status:	Active
Comp Number:	20271

ASH TEXACO (Continued) **S102017577**

Number: 9
Board Of Equalization: 44-000217
Referral Date: Not reported
Action Date: 06-26-92
Created Date: 02-29-88
Owner Tank Id: Not reported
SWRCB Tank Id: 37-000-020271-000005
Tank Status: A
Capacity: 10000
Active Date: Not reported
Tank Use: M.V. FUEL
STG: P
Content: REG UNLEADED
Number Of Tanks: Not reported

Status: Active
Comp Number: 20271
Number: 9
Board Of Equalization: 44-000217
Referral Date: Not reported
Action Date: 06-26-92
Created Date: 02-29-88
Owner Tank Id: Not reported
SWRCB Tank Id: 37-000-020271-000006
Tank Status: A
Capacity: 10000
Active Date: Not reported
Tank Use: M.V. FUEL
STG: P
Content: LEADED
Number Of Tanks: Not reported

Status: Active
Comp Number: 20271
Number: 9
Board Of Equalization: 44-000217
Referral Date: Not reported
Action Date: 06-26-92
Created Date: 02-29-88
Owner Tank Id: Not reported
SWRCB Tank Id: 37-000-020271-000007
Tank Status: A
Capacity: 10000
Active Date: Not reported
Tank Use: M.V. FUEL
STG: P
Content: OTHER
Number Of Tanks: Not reported

108 SW 1/4-1/2 0.498 mi. 2629 ft. | **TEXACO**
209 ESCONDIDO
ESCONDIDO, CA 92025 | **LUST**
HIST CORTESE | **S104406441**
N/A

Relative: Lower

Actual: 650 ft.

LUST REG 9:

Region:	9
Status:	Preliminary site assessment underway
Case Number:	9UT2092
Local Case:	H32118-001
Substance:	Gasoline
Qty Leaked:	1000
Abate Method:	Not reported
Local Agency:	San Diego
How Found:	Other Means
How Stopped:	Other Means
Source:	Unknown
Cause:	Unknown
Lead Agency:	Local Agency
Case Type:	Aquifer affected
Date Found:	12/06/1991
Date Stopped:	12/06/1991
Confirm Date:	04/08/1980
Submit Workplan:	Not reported
Prelim Assess:	11/14/1983
Desc Pollution:	Not reported
Remed Plan:	/ /
Remed Action:	Not reported
Began Monitor:	Not reported
Release Date:	12/06/1991
Enforce Date:	Not reported
Closed Date:	Not reported
Enforce Type:	Not reported
Pilot Program:	LOP
Basin Number:	905.23
GW Depth:	Not reported
Beneficial Use:	Municipal groundwater use
NPDES Number:	Not reported
Priority:	2B
File Dispn:	Not reported
Interim Remedial Actions:	No
Cleanup and Abatement order Number:	Not reported
Waste Discharge Requirement Number:	Not reported

HIST CORTESE:

Region:	CORTESE
Facility County Code:	37
Reg By:	LTNKA
Reg Id:	9UT2092

109 WNW 1/2-1 0.679 mi. 3584 ft. | **CARPENTER PLUMBING**
205 W MISSION AV
ESCONDIDO, CA 92025 | **ENVIROSTOR**
SLIC
San Diego Co. HMMD | **S108214067**
N/A

Relative: Lower

Actual: 652 ft.

ENVIROSTOR:

Facility ID:	37150011
Status:	Refer: 1248 Local Agency
Status Date:	04/24/2000
Site Code:	Not reported
Site Type:	Evaluation
Site Type Detailed:	Evaluation
Acres:	0
NPL:	NO
Regulatory Agencies:	SAN DIEGO COUNTY
Lead Agency:	SAN DIEGO COUNTY
Program Manager:	Not reported
Supervisor:	Referred - Not Assigned
Division Branch:	Cleanup Cypress
Assembly:	75
Senate:	38
Special Program:	Not reported
Restricted Use:	NO
Site Mgmt Req:	NONE SPECIFIED
Funding:	Not Applicable
Latitude:	33.12917
Longitude:	-117.0874
APN:	2291807500
Past Use:	NONE SPECIFIED
Potential COC:	NONE SPECIFIED
Confirmed COC:	NONE SPECIFIED
Potential Description:	NONE SPECIFIED
Alias Name:	2291807500
Alias Type:	APN
Alias Name:	37150011
Alias Type:	Envirostor ID Number

Completed Info:

Completed Area Name:	PROJECT WIDE
Completed Sub Area Name:	Not reported
Completed Document Type:	SB 1248 Notification
Completed Date:	04/24/2000
Comments:	DTSC is not involved with this project.
Future Area Name:	Not reported
Future Sub Area Name:	Not reported
Future Document Type:	Not reported
Future Due Date:	Not reported
Schedule Area Name:	Not reported
Schedule Sub Area Name:	Not reported
Schedule Document Type:	Not reported
Schedule Due Date:	Not reported
Schedule Revised Date:	Not reported

SLIC:

Region:	STATE
Facility Status:	**Completed - Case Closed**
Status Date:	01/18/2001

CARPENTER PLUMBING (Continued) **S108214067**

Global Id:	T0608187441
Lead Agency:	SAN DIEGO COUNTY LOP
Lead Agency Case Number:	H20299-001
Latitude:	33.129241
Longitude:	-117.087488
Case Type:	Cleanup Program Site
Case Worker:	Not reported
Local Agency:	Not reported
RB Case Number:	Not reported
File Location:	Local Agency
Potential Media Affected:	Soil
Potential Contaminants of Concern:	Gasoline
Site History:	Not reported

Click here to access the California GeoTracker records for this facility:

HMMD SAN DIEGO:

Permit Number:	212904
Business Type:	Not reported
EPA Id Number:	Not reported
APN:	Not reported
Last HMMD Inspection:	Not reported
Facility Telephone:	Not reported
Permit Status:	Permit Renewed
Permit Expiration:	Not reported
Date Last Updated:	04/19/2016
Facility Owner:	Not reported
Facility Address:	205 W MISSION AV #V, ESCONDIDO, CA 92025
Facility City:	Not reported
Facility State:	Not reported
Facility Zip:	Not reported
UST Owner:	Not reported
Handle Regulated Hazmat:	Not reported
Own Or Operate UST:	Not reported
Subject To APSA:	Not reported
Generate Haz Waste:	Not reported
Treat Haz Waste:	Not reported
Generate Medical Waste:	Not reported

INSP:

Record ID:	DEH2010-HUPFP-212904
Permit Status:	Permit Renewed
Active Permit:	Y
Facility Id Number:	Not reported
Program Element:	Medical Waste
Inspection Type:	Routine
Inspection Number:	4100590
Return To Compliance Date:	04/20/2016
Nov:	No
Violation Classification:	Minor
Underground Storage Tank Id:	Not reported
Container/Tank Id:	Not reported
Last Update:	2016-04-28T17:26:19.000
Inspection Date:	04/18/2016
Violation Code:	HMD4205 Medical SOLID WASTE not secured to deny access to unauthorized persons. SDCC 68.1211

CARPENTER PLUMBING (Continued) **S108214067**

Record ID:	DEH2010-HUPFP-212904
Permit Status:	Permit Renewed
Active Permit:	Y
Facility Id Number:	Not reported
Program Element:	Hazardous Waste Generator
Inspection Type:	Routine
Inspection Number:	4100590
Return To Compliance Date:	04/27/2016
Nov:	No
Violation Classification:	Class II
Underground Storage Tank Id:	Not reported
Container/Tank Id:	Not reported
Last Update:	2016-04-28T17:26:50.000
Inspection Date:	04/18/2016
Violation Code:	3050003 Disposed of universal waste to an unauthorized point. HSC 25189.5(a); 25189(c),(d); 25189.2(c); 22 CCR 66273.31(a)

Record ID:	DEH2010-HUPFP-212904
Permit Status:	Permit Renewed
Active Permit:	Y
Facility Id Number:	Not reported
Program Element:	Medical Waste
Inspection Type:	Routine
Inspection Number:	4100590
Return To Compliance Date:	04/27/2016
Nov:	No
Violation Classification:	Minor
Underground Storage Tank Id:	Not reported
Container/Tank Id:	Not reported
Last Update:	2016-04-28T17:25:35.000
Inspection Date:	04/18/2016
Violation Code:	HMD4303 Did not retain on file disposal receipts, tracking/shipping documents for medical waste shipped offsite for 3 years. HSC 117945

Waste:

Record ID:	DEH2010-HUPFP-212904
Permit Status:	Permit Renewed
Active Permit:	Y
Child Record Id:	DEH2010-HWAST-589042
Trade Secret:	N
Hazardous Material Type:	Not reported
Last Updated:	2016-02-18T02:32:43.000
Chemical Name:	WASTE 901 INFECTIOUS WASTE, GENERAL
Common Name:	Not reported
Case Number:	Not reported

Record ID:	DEH2010-HUPFP-212904
Permit Status:	Permit Renewed
Active Permit:	Y
Child Record Id:	DEH2010-HWAST-589043
Trade Secret:	N
Hazardous Material Type:	Not reported
Last Updated:	2016-02-18T02:32:43.000
Chemical Name:	WASTE 902 INFECTIOUS WASTE, SHARPS
Common Name:	Not reported
Case Number:	Not reported

CARPENTER PLUMBING (Continued) **S108214067**

IAS:

Permit Number:	212904
Update Date:	11/02/2012
Case Number:	Not reported
Name:	WASTE 901 INFECTIOUS WASTE, GENERAL
Other Information:	Not reported
Material Waste:	Waste
Hazardous Categories 1:	Not reported
Hazardous Categories 2:	Not reported

Permit Number:	212904
Update Date:	11/02/2012
Case Number:	Not reported
Name:	WASTE 902 INFECTIOUS WASTE, SHARPS
Other Information:	Not reported
Material Waste:	Waste
Hazardous Categories 1:	Not reported
Hazardous Categories 2:	Not reported

VAP:

Permit Number:	212904
Update Date:	11/02/2012
Inspection Date:	10/20/2010
Violation Code:	6HV4201
Violation:	NO UPF PERMIT FOR MEDICAL WASTE
Violation Citation:	A Unified Program Facility Permit has not been obtained for the generation of medical waste. 117705, 68.905
Activity:	ACTIVE

Permit Number:	212904
Update Date:	11/02/2012
Inspection Date:	10/20/2010
Violation Code:	6HV4204
Violation:	WARNING SIGN NOT POSTED
Violation Citation:	MW designated accumulation area not posted with an approved and legible biohazardous waste "warning sign" in English and Spanish. 118310
Activity:	ACTIVE

Permit Number:	212904
Update Date:	11/02/2012
Inspection Date:	10/20/2010
Violation Code:	6HV4205
Violation:	MED SOLID WASTE NOT SECURED TO DENY ACCE
Violation Citation:	Medical Solid Waste not secured to deny access to unauthorized persons. 68.1211
Activity:	ACTIVE

Permit Number:	212904
Update Date:	11/02/2012
Inspection Date:	10/20/2010
Violation Code:	6HV0227
Violation:	HAZWASTE TANK/CONTAINER W/O LABEL/DATE
Violation Citation:	Failed to properly label/date hazardous waste container &/or tank. 66262.34(f)
Activity:	ACTIVE

CARPENTER PLUMBING (Continued) **S108214067**

Permit Number:	212904
Update Date:	11/02/2012
Inspection Date:	10/20/2010
Violation Code:	6HV0307
Violation:	ILLEGAL DISPOSAL OF UNIVERSAL WASTE
Violation Citation:	Disposal of universal waste to an unauthorized point. 25189.5(a); SQH:66273.11(a); LQH: 66273.31(a)
Activity:	ACTIVE

Permit Number:	212904
Business Type:	6HK10
EPA Id Number:	Not reported
APN:	229-180-75-00
Last HMMD Inspection:	10/20/2010
Facility Telephone:	760-489-2600
Permit Status:	OPEN
Permit Expiration:	02/28/2013
Date Last Updated:	11/02/2012
Facility Owner:	ALL SMILE DENTAL CORP
Facility Address:	205 W MISSION AV #V
Facility City:	ESCONDIDO
Facility State:	CA
Facility Zip:	92025
UST Owner:	Not reported
Handle Regulated Hazmat:	Not reported
Own Or Operate UST:	Not reported
Subject To APSA:	Not reported
Generate Haz Waste:	Not reported
Treat Haz Waste:	Not reported
Generate Medical Waste:	Y

IAS:

Permit Number:	212904
Update Date:	11/02/2012
Case Number:	Not reported
Name:	WASTE 901 INFECTIOUS WASTE, GENERAL
Other Information:	Not reported
Material Waste:	Waste
Hazardous Categories 1:	Not reported
Hazardous Categories 2:	Not reported

Permit Number:	212904
Update Date:	11/02/2012
Case Number:	Not reported
Name:	WASTE 902 INFECTIOUS WASTE, SHARPS
Other Information:	Not reported
Material Waste:	Waste
Hazardous Categories 1:	Not reported
Hazardous Categories 2:	Not reported

VAP:

Permit Number:	212904
Update Date:	11/02/2012
Inspection Date:	10/20/2010
Violation Code:	6HV4201
Violation:	NO UPF PERMIT FOR MEDICAL WASTE

CARPENTER PLUMBING (Continued) **S108214067**

Violation Citation:	A Unified Program Facility Permit has not been obtained for the generation of medical waste. 117705, 68.905
Activity:	ACTIVE
Permit Number:	212904
Update Date:	11/02/2012
Inspection Date:	10/20/2010
Violation Code:	6HV4204
Violation:	WARNING SIGN NOT POSTED
Violation Citation:	MW designated accumulation area not posted with an approved and legible biohazardous waste "warning sign" in English and Spanish. 118310
Activity:	ACTIVE
Permit Number:	212904
Update Date:	11/02/2012
Inspection Date:	10/20/2010
Violation Code:	6HV4205
Violation:	MED SOLID WASTE NOT SECURED TO DENY ACCE
Violation Citation:	Medical Solid Waste not secured to deny access to unauthorized persons. 68.1211
Activity:	ACTIVE
Permit Number:	212904
Update Date:	11/02/2012
Inspection Date:	10/20/2010
Violation Code:	6HV0227
Violation:	HAZWASTE TANK/CONTAINER W/O LABEL/DATE
Violation Citation:	Failed to properly label/date hazardous waste container &/or tank. 66262.34(f)
Activity:	ACTIVE
Permit Number:	212904
Update Date:	11/02/2012
Inspection Date:	10/20/2010
Violation Code:	6HV0307
Violation:	ILLEGAL DISPOSAL OF UNIVERSAL WASTE
Violation Citation:	Disposal of universal waste to an unauthorized point. 25189.5(a); SQH:66273.11(a); LQH: 66273.31(a)
Activity:	ACTIVE

Permit Number:	132932
Business Type:	Not reported
EPA Id Number:	CAL920704967
APN:	Not reported
Last HMMD Inspection:	Not reported
Facility Telephone:	760-480-0077
Permit Status:	Permit Renewed
Permit Expiration:	Not reported
Date Last Updated:	06/24/2016
Facility Owner:	Not reported
Facility Address:	205 W MISSION AV #P, ESCONDIDO, CA 92025
Facility City:	Not reported
Facility State:	Not reported
Facility Zip:	Not reported
UST Owner:	N

CARPENTER PLUMBING (Continued) **S108214067**

Handle Regulated Hazmat: Not reported
Own Or Operate UST: Not reported
Subject To APSA: Not reported
Generate Haz Waste: Y
Treat Haz Waste: N
Generate Medical Waste: Not reported

Waste:
Record ID: DEH2002-HUPFP-132932
Permit Status: Permit Renewed
Active Permit: Y
Child Record Id: DEH2002-HWAST-442808
Trade Secret: N
Hazardous Material Type: Not reported
Last Updated: 2016-06-24T02:31:14.000
Chemical Name: WASTE 171 METAL SLUDGE
Common Name: HAULER: FIXER TREATMENT SYSTEMS
Case Number: Not reported

IAP:
Permit Number: 132932
Update Date: 11/02/2012
Case Number: Not reported
Name: WASTE 171 METAL SLUDGE
Other Information: HAULER: FIXER TREATMENT SYSTEMS
Material Waste: Waste
Hazardous Categories 1: Not reported
Hazardous Categories 2: Not reported

---

110 NNW 1/2-1 0.703 mi. 3712 ft. | **FIG/FARR ELEMENTARY**
LINCOLN AVENUE/FIG STREET
ESCONDIDO, CA 92029 | **ENVIROSTOR SCH** | **S107736320 N/A**

Relative: Lower

Actual: 666 ft.

ENVIROSTOR:
Facility ID: 37010019
Status: No Further Action
Status Date: 09/26/2001
Site Code: 404154
Site Type: School Investigation
Site Type Detailed: School
Acres: 9
NPL: NO
Regulatory Agencies: SMBRP
Lead Agency: SMBRP
Program Manager: Not reported
Supervisor: Javier Hinojosa
Division Branch: Southern California Schools & Brownfields Outreach
Assembly: 75
Senate: 38
Special Program: Not reported
Restricted Use: NO
Site Mgmt Req: NONE SPECIFIED
Funding: School District
Latitude: 33.13028
Longitude: -117.0634

FIG/FARR ELEMENTARY (Continued) **S107736320**

APN: NONE SPECIFIED
Past Use: AGRICULTURAL - ROW CROPS
Potential COC: NONE SPECIFIED No Contaminants found
Confirmed COC: No Contaminants found
Potential Description: SOIL, SV
Alias Name: ESCONDIDO UNION SCHOOL DISTRICT
Alias Type: Alternate Name
Alias Name: ESCONDIDO UNION SD-FIG/FARR ELEMENTARY
Alias Type: Alternate Name
Alias Name: FIG ST & FARR AVE ELEM. SCH. (PROPOSED)
Alias Type: Alternate Name
Alias Name: FIG ST. & FARR AVE. ELEM. SCH (PROPOSED)
Alias Type: Alternate Name
Alias Name: FIG/FARR AVE. ELEM. SCH (PROPOSED)
Alias Type: Alternate Name
Alias Name: FIG/FARR AVE. ELEMENTARY SCH. (PROP)
Alias Type: Alternate Name
Alias Name: FIG/FARR AVENUE ELEMENTARY SCH. (PROP)
Alias Type: Alternate Name
Alias Name: 404154
Alias Type: Project Code (Site Code)
Alias Name: 37010019
Alias Type: Envirostor ID Number

Completed Info:
Completed Area Name: PROJECT WIDE
Completed Sub Area Name: Not reported
Completed Document Type: Cost Recovery Closeout Memo
Completed Date: 10/12/2001
Comments: Not reported

Completed Area Name: PROJECT WIDE
Completed Sub Area Name: Not reported
Completed Document Type: Preliminary Endangerment Assessment Report
Completed Date: 09/26/2001
Comments: DTSC approved the PEA Report with a no further action determination.

Completed Area Name: PROJECT WIDE
Completed Sub Area Name: Not reported
Completed Document Type: Preliminary Endangerment Assessment Workplan
Completed Date: 03/01/2001
Comments: Not reported

Completed Area Name: PROJECT WIDE
Completed Sub Area Name: Not reported
Completed Document Type: Other Report
Completed Date: 07/17/2000
Comments: Preliminary Geotechnical Investigation

Completed Area Name: PROJECT WIDE
Completed Sub Area Name: Not reported
Completed Document Type: Other Report
Completed Date: 07/17/2000
Comments: Phase 1

Completed Area Name: PROJECT WIDE
Completed Sub Area Name: Not reported
Completed Document Type: Environmental Oversight Agreement

FIG/FARR ELEMENTARY (Continued) **S107736320**

Completed Date:	11/17/2000
Comments:	DTSC entered into an Environmental Oversight Agreement (Docket No. HSA-A 00/01-086) .
Future Area Name:	Not reported
Future Sub Area Name:	Not reported
Future Document Type:	Not reported
Future Due Date:	Not reported
Schedule Area Name:	Not reported
Schedule Sub Area Name:	Not reported
Schedule Document Type:	Not reported
Schedule Due Date:	Not reported
Schedule Revised Date:	Not reported

SCH:

Facility ID:	37010019
Site Type:	School Investigation
Site Type Detail:	School
Site Mgmt. Req.:	NONE SPECIFIED
Acres:	9
National Priorities List:	NO
Cleanup Oversight Agencies:	SMBRP
Lead Agency:	SMBRP
Lead Agency Description:	DTSC - Site Cleanup Program
Project Manager:	Not reported
Supervisor:	Javier Hinojosa
Division Branch:	Southern California Schools & Brownfields Outreach
Site Code:	404154
Assembly:	75
Senate:	38
Special Program Status:	Not reported
Status:	No Further Action
Status Date:	09/26/2001
Restricted Use:	NO
Funding:	School District
Latitude:	33.13028
Longitude:	-117.0634
APN:	NONE SPECIFIED
Past Use:	AGRICULTURAL - ROW CROPS
Potential COC:	NONE SPECIFIED, No Contaminants found
Confirmed COC:	No Contaminants found
Potential Description:	SOIL, SV
Alias Name:	ESCONDIDO UNION SCHOOL DISTRICT
Alias Type:	Alternate Name
Alias Name:	ESCONDIDO UNION SD-FIG/FARR ELEMENTARY
Alias Type:	Alternate Name
Alias Name:	FIG ST & FARR AVE ELEM. SCH. (PROPOSED)
Alias Type:	Alternate Name
Alias Name:	FIG ST. & FARR AVE. ELEM. SCH (PROPOSED)
Alias Type:	Alternate Name
Alias Name:	FIG/FARR AVE. ELEM. SCH (PROPOSED)
Alias Type:	Alternate Name
Alias Name:	FIG/FARR AVE. ELEMENTARY SCH. (PROP)
Alias Type:	Alternate Name
Alias Name:	FIG/FARR AVENUE ELEMENTARY SCH. (PROP)
Alias Type:	Alternate Name

FIG/FARR ELEMENTARY (Continued) **S107736320**

Alias Name: 404154
Alias Type: Project Code (Site Code)
Alias Name: 37010019
Alias Type: Envirostor ID Number

Completed Info:

Completed Area Name: PROJECT WIDE
Completed Sub Area Name: Not reported
Completed Document Type: Cost Recovery Closeout Memo
Completed Date: 10/12/2001
Comments: Not reported

Completed Area Name: PROJECT WIDE
Completed Sub Area Name: Not reported
Completed Document Type: Preliminary Endangerment Assessment Report
Completed Date: 09/26/2001
Comments: DTSC approved the PEA Report with a no further action determination.

Completed Area Name: PROJECT WIDE
Completed Sub Area Name: Not reported
Completed Document Type: Preliminary Endangerment Assessment Workplan
Completed Date: 03/01/2001
Comments: Not reported

Completed Area Name: PROJECT WIDE
Completed Sub Area Name: Not reported
Completed Document Type: Other Report
Completed Date: 07/17/2000
Comments: Preliminary Geotechnical Investigation

Completed Area Name: PROJECT WIDE
Completed Sub Area Name: Not reported
Completed Document Type: Other Report
Completed Date: 07/17/2000
Comments: Phase 1

Completed Area Name: PROJECT WIDE
Completed Sub Area Name: Not reported
Completed Document Type: Environmental Oversight Agreement
Completed Date: 11/17/2000
Comments: DTSC entered into an Environmental Oversight Agreement (Docket No. HSA-A 00/01-086) .

Future Area Name: Not reported
Future Sub Area Name: Not reported
Future Document Type: Not reported
Future Due Date: Not reported
Schedule Area Name: Not reported
Schedule Sub Area Name: Not reported
Schedule Document Type: Not reported
Schedule Due Date: Not reported
Schedule Revised Date: Not reported

111
NNW
1/2-1
0.732 mi.
3864 ft.

1100 BLOCK N. GAMBLE ST.
ESCONDIDO, CA

Notify 65 **S100178048**
N/A

Relative:
Lower

Actual:
662 ft.

NOTIFY 65:

Date Reported:	Not reported
Staff Initials:	Not reported
Board File Number:	Not reported
Facility Type:	Not reported
Discharge Date:	Not reported
Issue Date:	Not reported
Incident Description:	Not reported

112
West
1/2-1
0.751 mi.
3967 ft.

7 DAY MARKET
503 W WASHINGTON AV
ESCONDIDO, CA 92025

SAN DIEGO CO. SAM **U000029492**
Notify 65 **N/A**

Relative:
Lower

Actual:
652 ft.

SAN DIEGO CO. SAM:

Case Number:	H20326-001
Agency:	DEH Site Assessment & Mitigation
Funding:	**LOP - Federal Fund**
Facility Type:	Drinking Water Aquifer Impacted
Facility Status:	Closed Case
Date:	1/25/1991
Date Began:	11/29/1988

Case Number:	H20326-002
Agency:	DEH Site Assessment & Mitigation
Funding:	**Non Billable**
Facility Type:	Failed Integrity Test
Facility Status:	Closed Case
Date:	4/28/1993
Date Began:	3/10/1993

Case Number:	H20326-003
Agency:	DEH Site Assessment & Mitigation
Funding:	**LOP - State Fund**
Facility Type:	Drinking Water Aquifer Impacted
Facility Status:	Remedial Investigation
Date:	5/3/2006
Date Began:	6/14/1999

NOTIFY 65:

Date Reported:	Not reported
Staff Initials:	Not reported
Board File Number:	Not reported
Facility Type:	Not reported
Discharge Date:	Not reported
Issue Date:	Not reported
Incident Description:	Not reported

113 SW 1/2-1 0.762 mi. 4024 ft. | **FORMULABS INDUSTRIAL INKS**
529 WEST 4TH AVENUE
ESCONDIDO, CA 92025 | **ENVIROSTOR** | **S101481997**
N/A

Relative: Lower

Actual: 649 ft.

ENVIROSTOR:

Facility ID:	37730115
Status:	Refer: Other Agency
Status Date:	08/21/1995
Site Code:	Not reported
Site Type:	Historical
Site Type Detailed:	* Historical
Acres:	Not reported
NPL:	NO
Regulatory Agencies:	NONE SPECIFIED
Lead Agency:	NONE SPECIFIED
Program Manager:	Not reported
Supervisor:	* Mmonroy
Division Branch:	Cleanup Cypress
Assembly:	75
Senate:	38
Special Program:	Not reported
Restricted Use:	NO
Site Mgmt Req:	NONE SPECIFIED
Funding:	Not reported
Latitude:	33.11560
Longitude:	-117.0855
APN:	NONE SPECIFIED
Past Use:	NONE SPECIFIED
Potential COC:	* HALOGENATED SOLVENTS * HYDROCARBON SOLVENTS * ORGANIC LIQUIDS WITH METALS * OTHER ORGANIC SOLIDS * OTHER STILL BOTTOM WASTE * OXYGENATED SOLVENTS * CONTAMINATED SOIL * Sludge - Paint * STILL BOTTOMS WITH HALOGENATED ORGANICS * TANK BOTTOM WASTES * UNSPECIFIED SOLVENT MIXTURES * WASTE OIL & MIXED OIL * POLYMERIC RESIN WASTE * UNSPECIFIED ORGANIC LIQUID MIXTURE
Confirmed COC:	NONE SPECIFIED
Potential Description:	NONE SPECIFIED
Alias Name:	CAD008506727
Alias Type:	EPA Identification Number
Alias Name:	CAD009533704
Alias Type:	EPA Identification Number
Alias Name:	110011653157
Alias Type:	EPA (FRS #)
Alias Name:	110019001701
Alias Type:	EPA (FRS #)
Alias Name:	110019001701
Alias Type:	EPA (FRS #)
Alias Name:	37730115
Alias Type:	Envirostor ID Number

Completed Info:

Completed Area Name:	PROJECT WIDE
Completed Sub Area Name:	Not reported
Completed Document Type:	* Discovery
Completed Date:	11/11/1982
Comments:	FACILITY IDENTIFIED VIA 1955 PHONE BOOK
Completed Area Name:	PROJECT WIDE
Completed Sub Area Name:	Not reported

FORMULABS INDUSTRIAL INKS (Continued) **S101481997**

Completed Document Type:	Preliminary Assessment Report
Completed Date:	08/03/1989
Comments:	Self-monitoring: Eight monitoring wells installed. Sample Results: Methanol, Toluene, Benzene, Petroleum in groundwater and soil. Preliminary Assessment Done: Site referred to San Diego County Dept of Health Services for continued oversight of assessment and clean-up. Site listed on Cortese.
Completed Area Name:	PROJECT WIDE
Completed Sub Area Name:	Not reported
Completed Document Type:	Site Screening
Completed Date:	05/21/1987
Comments:	SITE SCREENING DONE RATIONALE - LARGE AMOUNTS OF HAZ CHEM USED DISP UNK
Future Area Name:	Not reported
Future Sub Area Name:	Not reported
Future Document Type:	Not reported
Future Due Date:	Not reported
Schedule Area Name:	Not reported
Schedule Sub Area Name:	Not reported
Schedule Document Type:	Not reported
Schedule Due Date:	Not reported
Schedule Revised Date:	Not reported

114
ENE
1/2-1
0.785 mi.
4145 ft.

FEDCO, INC. PROPERTY (FORMER) **ENVIROSTOR** **S105086195**
1475 EAST VALLEY PARKWAY **N/A**
ESCONDIDO, CA 92027

Relative:
Lower

Actual:
678 ft.

ENVIROSTOR:

Facility ID:	37750010
Status:	Refer: 1248 Local Agency
Status Date:	02/25/2000
Site Code:	Not reported
Site Type:	Evaluation
Site Type Detailed:	Evaluation
Acres:	1
NPL:	NO
Regulatory Agencies:	SAN DIEGO COUNTY
Lead Agency:	SAN DIEGO COUNTY
Program Manager:	Not reported
Supervisor:	Referred - Not Assigned
Division Branch:	Cleanup Cypress
Assembly:	75
Senate:	38
Special Program:	Not reported
Restricted Use:	NO
Site Mgmt Req:	NONE SPECIFIED
Funding:	Not Applicable
Latitude:	33.13097
Longitude:	-117.0613
APN:	2302411200
Past Use:	NONE SPECIFIED
Potential COC:	NONE SPECIFIED
Confirmed COC:	NONE SPECIFIED
Potential Description:	NONE SPECIFIED

FEDCO, INC. PROPERTY (FORMER) (Continued) **S105086195**

Alias Name: 2302411200
Alias Type: APN
Alias Name: 37750010
Alias Type: Envirostor ID Number

Completed Info:
Completed Area Name: PROJECT WIDE
Completed Sub Area Name: Not reported
Completed Document Type: SB 1248 Notification
Completed Date: 02/25/2000
Comments: DTSC is not involved with this project.

Future Area Name: Not reported
Future Sub Area Name: Not reported
Future Document Type: Not reported
Future Due Date: Not reported
Schedule Area Name: Not reported
Schedule Sub Area Name: Not reported
Schedule Document Type: Not reported
Schedule Due Date: Not reported
Schedule Revised Date: Not reported

---

115 SW 1/2-1 0.908 mi. 4792 ft. | **PALOMAR PLATING SITE**
722 WEST 4TH AVENUE
ESCONDIDO, CA 92025 | **ENVIROSTOR SLIC DEED CHMIRS** | **S105548534 N/A**

Relative: Lower

Actual: 652 ft.

ENVIROSTOR:
Facility ID: 37340128
Status: Refer: Other Agency
Status Date: 08/21/1995
Site Code: Not reported
Site Type: Historical
Site Type Detailed: * Historical
Acres: Not reported
NPL: NO
Regulatory Agencies: NONE SPECIFIED
Lead Agency: NONE SPECIFIED
Program Manager: Not reported
Supervisor: * Mmonroy
Division Branch: Cleanup Cypress
Assembly: 75
Senate: 38
Special Program: * RCRA 3012 - Past Haz Waste Disp Inven Site
Restricted Use: NO
Site Mgmt Req: NONE SPECIFIED
Funding: Not reported
Latitude: 33.11487
Longitude: -117.0883
APN: NONE SPECIFIED
Past Use: NONE SPECIFIED
Potential COC: * Sludge - Paint * UNSPECIFIED AQUEOUS SOLUTION * UNSPECIFIED SOLVENT MIXTURES
Confirmed COC: NONE SPECIFIED
Potential Description: NONE SPECIFIED
Alias Name: CAD004966180
Alias Type: EPA Identification Number

PALOMAR PLATING SITE (Continued) **S105548534**

Alias Name: 110000783581
Alias Type: EPA (FRS #)
Alias Name: 37340128
Alias Type: Envirostor ID Number

Completed Info:
Completed Area Name: PROJECT WIDE
Completed Sub Area Name: Not reported
Completed Document Type: * Discovery
Completed Date: 01/01/1983
Comments: FACILITY IDENTIFIED ID VIA 68 NORTH COUNTY PHONE BOOK

Completed Area Name: PROJECT WIDE
Completed Sub Area Name: Not reported
Completed Document Type: Site Screening
Completed Date: 11/17/1994
Comments: CALSITES VALIDATION PROGRAM CONFIRMS NFA FOR DTSC.

Completed Area Name: PROJECT WIDE
Completed Sub Area Name: Not reported
Completed Document Type: Preliminary Assessment Report
Completed Date: 08/08/1984
Comments: SELF MONITORING CITY. ESTABLISHES A ROUTINE MONITORING PROG PERMIT(OTHER) CITY ISSUED IWD PERMIT W/ LIMITATIONS FOR SEWERED WASTE & ESTABLISHES A INSPECTION(LOCAL) CITY FD. EVERY 8 MONTHS TO INSURE PROPER STORAGE. SOLVENTS ARE HAULD TO CL I, YR OF OPER: T/C W/V.RIPPIN,PALOMAR CO, (619)746-2505, 7/26/84 - 1964-PRESENT OWNERSHIP HAS BEEN CHANGED 3 TIMES. WASTE: SOLVENTS-HAULD TO CL I, WASTEWATR -SEWER, PAINT SLUDGE-RECYCLED. SOURCE ACT: CITY FD PERMIT #53401 - ELECTRO- PLATING & ANODIZING. FAC TYPE: CO INSP INSP REP,3/28/84 - 55GAL DRUIMS,3 CLALIF TANKS. SUBMIT TO EPA PRELIM ASSESS DONE RCRA 3012

Future Area Name: Not reported
Future Sub Area Name: Not reported
Future Document Type: Not reported
Future Due Date: Not reported
Schedule Area Name: Not reported
Schedule Sub Area Name: Not reported
Schedule Document Type: Not reported
Schedule Due Date: Not reported
Schedule Revised Date: Not reported

Facility ID: 71002785
Status: Refer: Other Agency
Status Date: Not reported
Site Code: Not reported
Site Type: Tiered Permit
Site Type Detailed: Tiered Permit
Acres: Not reported
NPL: NO
Regulatory Agencies: NONE SPECIFIED
Lead Agency: NONE SPECIFIED
Program Manager: Not reported
Supervisor: Not reported
Division Branch: Cleanup Cypress
Assembly: 75
Senate: 38

PALOMAR PLATING SITE (Continued) **S105548534**

Special Program: Not reported
Restricted Use: NO
Site Mgmt Req: NONE SPECIFIED
Funding: Not reported
Latitude: 33.11464
Longitude: -117.0882
APN: NONE SPECIFIED
Past Use: NONE SPECIFIED
Potential COC: NONE SPECIFIED
Confirmed COC: NONE SPECIFIED
Potential Description: NONE SPECIFIED
Alias Name: CAD981388101
Alias Type: EPA Identification Number
Alias Name: 110000783581
Alias Type: EPA (FRS #)
Alias Name: 71002785
Alias Type: Envirostor ID Number

Completed Info:
Completed Area Name: PROJECT WIDE
Completed Sub Area Name: Not reported
Completed Document Type: Site Inspections/Visit (Non LUR)
Completed Date: 04/19/1999
Comments: Not reported

Future Area Name: Not reported
Future Sub Area Name: Not reported
Future Document Type: Not reported
Future Due Date: Not reported
Schedule Area Name: Not reported
Schedule Sub Area Name: Not reported
Schedule Document Type: Not reported
Schedule Due Date: Not reported
Schedule Revised Date: Not reported

SLIC:
Region: STATE
Facility Status: Open - Inactive
Status Date: 11/06/2012
Global Id: SL209204195
Lead Agency: SAN DIEGO RWQCB (REGION 9)
Lead Agency Case Number: Not reported
Latitude: 33.1152737316117
Longitude: -117.088535428047
Case Type: Cleanup Program Site
Case Worker: JPA
Local Agency: Not reported
RB Case Number: 2092000
File Location: Regional Board
Potential Media Affected: Aquifer used for drinking water supply
Potential Contaminants of Concern: Other Chlorinated Hydrocarbons, Tetrachloroethylene (PCE), Trichloroethylene (TCE), Cyanide, Chromium, Chromium VI, Other Metal, Total Petroleum Hydrocarbons (TPH)
Site History: Pilot remedial study being performed in the source area that involve the subsurface injection of a material. Activities are enrolled under Order R9-2008-0081. MKR Properties, successor to the property, filed for bankruptcy in 2011 and no work has been continued at the property.

PALOMAR PLATING SITE (Continued) **S105548534**

Not reported

Click here to access the California GeoTracker records for this facility:

DEED:

Envirostor ID:	SL209204195
Area:	Not reported
Sub Area:	Not reported
Site Type:	SLIC
Status:	OPEN - INACTIVE
Agency:	SWRCB
Covenant Uploaded:	Y
Deed Date(s):	12/07/2006

CHMIRS:

OES Incident Number:	9-2493
OES notification:	06/11/1999
OES Date:	Not reported
OES Time:	Not reported
Date Completed:	**Not reported**
Property Use:	Not reported
Agency Id Number:	Not reported
Agency Incident Number:	Not reported
Time Notified:	Not reported
Time Completed:	Not reported
Surrounding Area:	Not reported
Estimated Temperature:	Not reported
Property Management:	Not reported
More Than Two Substances Involved?:	Not reported
Resp Agncy Personel # Of Decontaminated:	Not reported
Responding Agency Personel # Of Injuries:	Not reported
Responding Agency Personel # Of Fatalities:	Not reported
Others Number Of Decontaminated:	Not reported
Others Number Of Injuries:	Not reported
Others Number Of Fatalities:	Not reported
Vehicle Make/year:	Not reported
Vehicle License Number:	Not reported
Vehicle State:	Not reported
Vehicle Id Number:	Not reported
CA DOT PUC/ICC Number:	Not reported
Company Name:	Not reported
Reporting Officer Name/ID:	Not reported
Report Date:	Not reported
Facility Telephone:	Not reported
Waterway Involved:	No
Waterway:	Not reported
Spill Site:	Not reported
Cleanup By:	Responsible Party
Containment:	Not reported
What Happened:	Not reported
Type:	Not reported
Measure:	Not reported
Other:	Not reported
Date/Time:	Not reported
Year:	1999
Agency:	Van Waters and Rogers, Inc

PALOMAR PLATING SITE (Continued) **S105548534**

Incident Date:	6/11/199912:00:00 AM
Admin Agency:	San Diego County Health Services Dept.
Amount:	Not reported
Contained:	Yes
Site Type:	Industrial Plant
E Date:	Not reported
Substance:	Haz Waste Filter Cake
Gallons:	0.5
Unknown:	0
Substance #2:	Not reported
Substance #3:	Not reported
Evacuations:	0
Number of Injuries:	0
Number of Fatalities:	0
#1 Pipeline:	Not reported
#2 Pipeline:	Not reported
#3 Pipeline:	Not reported
#1 Vessel >= 300 Tons:	Not reported
#2 Vessel >= 300 Tons:	Not reported
#3 Vessel >= 300 Tons:	Not reported
Evacs:	Not reported
Injuries:	Not reported
Fatals:	Not reported
Comments:	Not reported
Description:	Release occurred in the back of a trailer parked at Palomar Plating Company, substance was packed in cubic yard box, (hazardous waste box), which was supposed to be 100% solid but some liquid (condensate) seeped on trailer floor.

116
West
1/2-1
0.951 mi.
5023 ft.

MOBIL OIL CORP. 18-100 **Notify 65** **S100179553**
502 MISSION, WEST **N/A**
ESCONDIDO, CA 92025

Relative:
Lower

Actual:
654 ft.

NOTIFY 65:

Date Reported:	Not reported
Staff Initials:	Not reported
Board File Number:	Not reported
Facility Type:	Not reported
Discharge Date:	Not reported
Issue Date:	Not reported
Incident Description:	Not reported

117
SW
1/2-1
0.952 mi.
5027 ft.

SAN DIEGO CONS GAS AND ELECTRIC GAS AND ELECTRIC P **EDR MGP** **1008407675**
S. SPRUCE AND W 3RD STREETS **N/A**
ESCONDIDO, CA 92025

Relative:
Lower

Actual:
650 ft.

Manufactured Gas Plants:
No additional information available

118 South 1/2-1 0.973 mi. 5137 ft. | **CARSON CLEANERS**
224 WEST 13TH AVENUE
ESCONDIDO, CA 92025 | **ENVIROSTOR** | **S101481995**
N/A

Relative: Lower

Actual: 666 ft.

ENVIROSTOR:

Facility ID:	37590002
Status:	Refer: RWQCB
Status Date:	03/28/1995
Site Code:	400432
Site Type:	Evaluation
Site Type Detailed:	Evaluation
Acres:	0.5
NPL:	NO
Regulatory Agencies:	RWQCB 9 - San Diego
Lead Agency:	RWQCB 9 - San Diego
Program Manager:	Safouh Sayed
Supervisor:	Robert Senga
Division Branch:	Cleanup Cypress
Assembly:	75
Senate:	38
Special Program:	Not reported
Restricted Use:	NO
Site Mgmt Req:	NONE SPECIFIED
Funding:	Not reported
Latitude:	33.10981
Longitude:	-117.0763
APN:	NONE SPECIFIED
Past Use:	NONE SPECIFIED
Potential COC:	* HALOGENATED ORGANIC COMPOUNDS
Confirmed COC:	NONE SPECIFIED
Potential Description:	NONE SPECIFIED
Alias Name:	SL0607335843
Alias Type:	GeoTracker Global ID
Alias Name:	400432
Alias Type:	Project Code (Site Code)
Alias Name:	37590002
Alias Type:	Envirostor ID Number

Completed Info:

Completed Area Name:	PROJECT WIDE
Completed Sub Area Name:	Not reported
Completed Document Type:	Unilateral Order (I/SE, RAO, CAO, EPA AO)
Completed Date:	05/13/1994
Comments:	Not reported
Completed Area Name:	PROJECT WIDE
Completed Sub Area Name:	Not reported
Completed Document Type:	Triage Meeting
Completed Date:	10/19/2015
Comments:	Not reported
Completed Area Name:	PROJECT WIDE
Completed Sub Area Name:	Not reported
Completed Document Type:	Site Screening
Completed Date:	02/17/1994
Comments:	Not reported
Future Area Name:	Not reported

CARSON CLEANERS (Continued) **S101481995**

Future Sub Area Name:	Not reported
Future Document Type:	Not reported
Future Due Date:	Not reported
Schedule Area Name:	Not reported
Schedule Sub Area Name:	Not reported
Schedule Document Type:	Not reported
Schedule Due Date:	Not reported
Schedule Revised Date:	Not reported

Count: 9 records.

ORPHAN SUMMARY

City	EDR ID	Site Name	Site Address	Zip	Database(s)
ESCONDIDO	S117347741	BEAR VALLEY PARKWAY	BEAR VALLEY PARKWAY AND SR78	92027	NPDES
ESCONDIDO	1000710152	SANTA YSABEL CREEK GROUNDWATER CON	1.5 MILES SE OF ESCONDIDO	92025	SEMS
ESCONDIDO	1020972112	LYLES DILLARD E & M MRS D E	2741 VALLEY BLVD	92025	EDR Hist Auto
ESCONDIDO	S106068295	ESCONDIDO PULMONARY MEDICAL GP	488 VALLEY PY	92025	San Diego Co. HMMD
ESCONDIDO	S106068127	DR BRADLEY CHESLER MD	488 VALLEY PY	92025	San Diego Co. HMMD
ESCONDIDO	S106068061	DERMATOLOGY SPECIALISTS INC	488 VALLEY PY	92025	San Diego Co. HMMD
ESCONDIDO	S106067831	NELSON B MUSGRAVE D D S	488 VALLEY PY	92025	San Diego Co. HMMD
ESCONDIDO	S106067787	THOMAS JONES M D	488 VALLEY PY	92025	San Diego Co. HMMD
ESCONDIDO	S108540693	CONTINENTAL CLEANERS	505 WASHINGTON AVE STE B	92025	DRYCLEANERS

GOVERNMENT RECORDS SEARCHED / DATA CURRENCY TRACKING

To maintain currency of the following federal and state databases, EDR contacts the appropriate governmental agency on a monthly or quarterly basis, as required.

Number of Days to Update: Provides confirmation that EDR is reporting records that have been updated within 90 days from the date the government agency made the information available to the public.

STANDARD ENVIRONMENTAL RECORDS

Federal NPL site list

NPL: National Priority List

National Priorities List (Superfund). The NPL is a subset of CERCLIS and identifies over 1,200 sites for priority cleanup under the Superfund Program. NPL sites may encompass relatively large areas. As such, EDR provides polygon coverage for over 1,000 NPL site boundaries produced by EPA's Environmental Photographic Interpretation Center (EPIC) and regional EPA offices.

Date of Government Version: 04/05/2017
Date Data Arrived at EDR: 04/21/2017
Date Made Active in Reports: 05/12/2017
Number of Days to Update: 21

Source: EPA
Telephone: N/A
Last EDR Contact: 06/08/2017
Next Scheduled EDR Contact: 07/17/2017
Data Release Frequency: Quarterly

NPL Site Boundaries

Sources:

EPA's Environmental Photographic Interpretation Center (EPIC)
Telephone: 202-564-7333

EPA Region 1
Telephone 617-918-1143

EPA Region 6
Telephone: 214-655-6659

EPA Region 3
Telephone 215-814-5418

EPA Region 7
Telephone: 913-551-7247

EPA Region 4
Telephone 404-562-8033

EPA Region 8
Telephone: 303-312-6774

EPA Region 5
Telephone 312-886-6686

EPA Region 9
Telephone: 415-947-4246

EPA Region 10
Telephone 206-553-8665

Proposed NPL: Proposed National Priority List Sites

A site that has been proposed for listing on the National Priorities List through the issuance of a proposed rule in the Federal Register. EPA then accepts public comments on the site, responds to the comments, and places on the NPL those sites that continue to meet the requirements for listing.

Date of Government Version: 04/05/2017
Date Data Arrived at EDR: 04/21/2017
Date Made Active in Reports: 05/12/2017
Number of Days to Update: 21

Source: EPA
Telephone: N/A
Last EDR Contact: 06/09/2017
Next Scheduled EDR Contact: 07/17/2017
Data Release Frequency: Quarterly

NPL LIENS: Federal Superfund Liens

Federal Superfund Liens. Under the authority granted the USEPA by CERCLA of 1980, the USEPA has the authority to file liens against real property in order to recover remedial action expenditures or when the property owner received notification of potential liability. USEPA compiles a listing of filed notices of Superfund Liens.

Date of Government Version: 10/15/1991
Date Data Arrived at EDR: 02/02/1994
Date Made Active in Reports: 03/30/1994
Number of Days to Update: 56

Source: EPA
Telephone: 202-564-4267
Last EDR Contact: 08/15/2011
Next Scheduled EDR Contact: 11/28/2011
Data Release Frequency: No Update Planned

GOVERNMENT RECORDS SEARCHED / DATA CURRENCY TRACKING

Federal Delisted NPL site list

Delisted NPL: National Priority List Deletions

The National Oil and Hazardous Substances Pollution Contingency Plan (NCP) establishes the criteria that the EPA uses to delete sites from the NPL. In accordance with 40 CFR 300.425.(e), sites may be deleted from the NPL where no further response is appropriate.

Date of Government Version: 04/05/2017	Source: EPA
Date Data Arrived at EDR: 04/21/2017	Telephone: N/A
Date Made Active in Reports: 05/12/2017	Last EDR Contact: 06/09/2017
Number of Days to Update: 21	Next Scheduled EDR Contact: 07/17/2017
	Data Release Frequency: Quarterly

Federal CERCLIS list

FEDERAL FACILITY: Federal Facility Site Information listing

A listing of National Priority List (NPL) and Base Realignment and Closure (BRAC) sites found in the Comprehensive Environmental Response, Compensation and Liability Information System (CERCLIS) Database where EPA Federal Facilities Restoration and Reuse Office is involved in cleanup activities.

Date of Government Version: 11/07/2016	Source: Environmental Protection Agency
Date Data Arrived at EDR: 01/05/2017	Telephone: 703-603-8704
Date Made Active in Reports: 04/07/2017	Last EDR Contact: 04/07/2017
Number of Days to Update: 92	Next Scheduled EDR Contact: 07/17/2017
	Data Release Frequency: Varies

SEMS: Superfund Enterprise Management System

SEMS (Superfund Enterprise Management System) tracks hazardous waste sites, potentially hazardous waste sites, and remedial activities performed in support of EPA's Superfund Program across the United States. The list was formerly know as CERCLIS, renamed to SEMS by the EPA in 2015. The list contains data on potentially hazardous waste sites that have been reported to the USEPA by states, municipalities, private companies and private persons, pursuant to Section 103 of the Comprehensive Environmental Response, Compensation, and Liability Act (CERCLA). This dataset also contains sites which are either proposed to or on the National Priorities List (NPL) and the sites which are in the screening and assessment phase for possible inclusion on the NPL.

Date of Government Version: 02/07/2017	Source: EPA
Date Data Arrived at EDR: 04/19/2017	Telephone: 800-424-9346
Date Made Active in Reports: 05/05/2017	Last EDR Contact: 06/08/2017
Number of Days to Update: 16	Next Scheduled EDR Contact: 07/31/2017
	Data Release Frequency: Quarterly

Federal CERCLIS NFRAP site list

SEMS-ARCHIVE: Superfund Enterprise Management System Archive

SEMS-ARCHIVE (Superfund Enterprise Management System Archive) tracks sites that have no further interest under the Federal Superfund Program based on available information. The list was formerly known as the CERCLIS-NFRAP, renamed to SEMS ARCHIVE by the EPA in 2015. EPA may perform a minimal level of assessment work at a site while it is archived if site conditions change and/or new information becomes available. Archived sites have been removed and archived from the inventory of SEMS sites. Archived status indicates that, to the best of EPA's knowledge, assessment at a site has been completed and that EPA has determined no further steps will be taken to list the site on the National Priorities List (NPL), unless information indicates this decision was not appropriate or other considerations require a recommendation for listing at a later time. The decision does not necessarily mean that there is no hazard associated with a given site; it only means that. based upon available information, the location is not judged to be potential NPL site.

Date of Government Version: 02/07/2017
Date Data Arrived at EDR: 04/19/2017
Date Made Active in Reports: 05/05/2017
Number of Days to Update: 16

Source: EPA
Telephone: 800-424-9346
Last EDR Contact: 06/08/2017
Next Scheduled EDR Contact: 07/31/2017
Data Release Frequency: Quarterly

Federal RCRA CORRACTS facilities list

CORRACTS: Corrective Action Report
CORRACTS identifies hazardous waste handlers with RCRA corrective action activity.

Date of Government Version: 12/12/2016
Date Data Arrived at EDR: 12/28/2016
Date Made Active in Reports: 02/10/2017
Number of Days to Update: 44

Source: EPA
Telephone: 800-424-9346
Last EDR Contact: 05/02/2017
Next Scheduled EDR Contact: 04/10/2017
Data Release Frequency: Quarterly

Federal RCRA non-CORRACTS TSD facilities list

RCRA-TSDF: RCRA - Treatment, Storage and Disposal
RCRAInfo is EPA's comprehensive information system, providing access to data supporting the Resource Conservation and Recovery Act (RCRA) of 1976 and the Hazardous and Solid Waste Amendments (HSWA) of 1984. The database includes selective information on sites which generate, transport, store, treat and/or dispose of hazardous waste as defined by the Resource Conservation and Recovery Act (RCRA). Transporters are individuals or entities that move hazardous waste from the generator offsite to a facility that can recycle, treat, store, or dispose of the waste. TSDFs treat, store, or dispose of the waste.

Date of Government Version: 12/12/2016
Date Data Arrived at EDR: 12/28/2016
Date Made Active in Reports: 02/10/2017
Number of Days to Update: 44

Source: Environmental Protection Agency
Telephone: (415) 495-8895
Last EDR Contact: 05/02/2017
Next Scheduled EDR Contact: 04/10/2017
Data Release Frequency: Quarterly

Federal RCRA generators list

RCRA-LQG: RCRA - Large Quantity Generators
RCRAInfo is EPA's comprehensive information system, providing access to data supporting the Resource Conservation and Recovery Act (RCRA) of 1976 and the Hazardous and Solid Waste Amendments (HSWA) of 1984. The database includes selective information on sites which generate, transport, store, treat and/or dispose of hazardous waste as defined by the Resource Conservation and Recovery Act (RCRA). Large quantity generators (LQGs) generate over 1,000 kilograms (kg) of hazardous waste, or over 1 kg of acutely hazardous waste per month.

Date of Government Version: 12/12/2016
Date Data Arrived at EDR: 12/28/2016
Date Made Active in Reports: 02/10/2017
Number of Days to Update: 44

Source: Environmental Protection Agency
Telephone: (415) 495-8895
Last EDR Contact: 05/02/2017
Next Scheduled EDR Contact: 04/10/2017
Data Release Frequency: Quarterly

RCRA-SQG: RCRA - Small Quantity Generators

RCRAInfo is EPA's comprehensive information system, providing access to data supporting the Resource Conservation and Recovery Act (RCRA) of 1976 and the Hazardous and Solid Waste Amendments (HSWA) of 1984. The database includes selective information on sites which generate, transport, store, treat and/or dispose of hazardous waste as defined by the Resource Conservation and Recovery Act (RCRA). Small quantity generators (SQGs) generate between 100 kg and 1,000 kg of hazardous waste per month.

Date of Government Version: 12/12/2016
Date Data Arrived at EDR: 12/28/2016
Date Made Active in Reports: 02/10/2017
Number of Days to Update: 44

Source: Environmental Protection Agency
Telephone: (415) 495-8895
Last EDR Contact: 05/02/2017
Next Scheduled EDR Contact: 04/10/2017
Data Release Frequency: Quarterly

RCRA-CESQG: RCRA - Conditionally Exempt Small Quantity Generators

RCRAInfo is EPA's comprehensive information system, providing access to data supporting the Resource Conservation and Recovery Act (RCRA) of 1976 and the Hazardous and Solid Waste Amendments (HSWA) of 1984. The database includes selective information on sites which generate, transport, store, treat and/or dispose of hazardous waste as defined by the Resource Conservation and Recovery Act (RCRA). Conditionally exempt small quantity generators (CESQGs) generate less than 100 kg of hazardous waste, or less than 1 kg of acutely hazardous waste per month.

Date of Government Version: 12/12/2016
Date Data Arrived at EDR: 12/28/2016
Date Made Active in Reports: 02/10/2017
Number of Days to Update: 44

Source: Environmental Protection Agency
Telephone: (415) 495-8895
Last EDR Contact: 05/02/2017
Next Scheduled EDR Contact: 04/10/2017
Data Release Frequency: Varies

Federal institutional controls / engineering controls registries

LUCIS: Land Use Control Information System

LUCIS contains records of land use control information pertaining to the former Navy Base Realignment and Closure properties.

Date of Government Version: 12/28/2016
Date Data Arrived at EDR: 01/04/2017
Date Made Active in Reports: 04/07/2017
Number of Days to Update: 93

Source: Department of the Navy
Telephone: 843-820-7326
Last EDR Contact: 05/15/2017
Next Scheduled EDR Contact: 08/28/2017
Data Release Frequency: Varies

US ENG CONTROLS: Engineering Controls Sites List

A listing of sites with engineering controls in place. Engineering controls include various forms of caps, building foundations, liners, and treatment methods to create pathway elimination for regulated substances to enter environmental media or effect human health.

Date of Government Version: 02/13/2017
Date Data Arrived at EDR: 02/28/2017
Date Made Active in Reports: 06/09/2017
Number of Days to Update: 101

Source: Environmental Protection Agency
Telephone: 703-603-0695
Last EDR Contact: 05/31/2017
Next Scheduled EDR Contact: 09/11/2017
Data Release Frequency: Varies

US INST CONTROL: Sites with Institutional Controls

A listing of sites with institutional controls in place. Institutional controls include administrative measures, such as groundwater use restrictions, construction restrictions, property use restrictions, and post remediation care requirements intended to prevent exposure to contaminants remaining on site. Deed restrictions are generally required as part of the institutional controls.

Date of Government Version: 02/13/2017
Date Data Arrived at EDR: 02/28/2017
Date Made Active in Reports: 06/09/2017
Number of Days to Update: 101

Source: Environmental Protection Agency
Telephone: 703-603-0695
Last EDR Contact: 05/31/2017
Next Scheduled EDR Contact: 09/11/2017
Data Release Frequency: Varies

Federal ERNS list

ERNS: Emergency Response Notification System

Emergency Response Notification System. ERNS records and stores information on reported releases of oil and hazardous substances.

Date of Government Version: 09/26/2016
Date Data Arrived at EDR: 09/29/2016
Date Made Active in Reports: 11/11/2016
Number of Days to Update: 43

Source: National Response Center, United States Coast Guard
Telephone: 202-267-2180
Last EDR Contact: 03/29/2017
Next Scheduled EDR Contact: 07/10/2017
Data Release Frequency: Annually

State- and tribal - equivalent NPL

RESPONSE: State Response Sites

Identifies confirmed release sites where DTSC is involved in remediation, either in a lead or oversight capacity. These confirmed release sites are generally high-priority and high potential risk.

Date of Government Version: 01/30/2017
Date Data Arrived at EDR: 01/31/2017
Date Made Active in Reports: 05/23/2017
Number of Days to Update: 112

Source: Department of Toxic Substances Control
Telephone: 916-323-3400
Last EDR Contact: 05/02/2017
Next Scheduled EDR Contact: 08/14/2017
Data Release Frequency: Quarterly

State- and tribal - equivalent CERCLIS

ENVIROSTOR: EnviroStor Database

The Department of Toxic Substances Control's (DTSC's) Site Mitigation and Brownfields Reuse Program's (SMBRP's) EnviroStor database identifes sites that have known contamination or sites for which there may be reasons to investigate further. The database includes the following site types: Federal Superfund sites (National Priorities List (NPL)); State Response, including Military Facilities and State Superfund; Voluntary Cleanup; and School sites. EnviroStor provides similar information to the information that was available in CalSites, and provides additional site information, including, but not limited to, identification of formerly-contaminated properties that have been released for reuse, properties where environmental deed restrictions have been recorded to prevent inappropriate land uses, and risk characterization information that is used to assess potential impacts to public health and the environment at contaminated sites.

Date of Government Version: 01/30/2017
Date Data Arrived at EDR: 01/31/2017
Date Made Active in Reports: 05/23/2017
Number of Days to Update: 112

Source: Department of Toxic Substances Control
Telephone: 916-323-3400
Last EDR Contact: 05/02/2017
Next Scheduled EDR Contact: 08/14/2017
Data Release Frequency: Quarterly

State and tribal landfill and/or solid waste disposal site lists

SWF/LF (SWIS): Solid Waste Information System

Active, Closed and Inactive Landfills. SWF/LF records typically contain an inve ntory of solid waste disposal facilities or landfills. These may be active or i nactive facilities or open dumps that failed to meet RCRA Section 4004 criteria for solid waste landfills or disposal sites.

Date of Government Version: 02/13/2017
Date Data Arrived at EDR: 02/15/2017
Date Made Active in Reports: 05/02/2017
Number of Days to Update: 76

Source: Department of Resources Recycling and Recovery
Telephone: 916-341-6320
Last EDR Contact: 05/17/2017
Next Scheduled EDR Contact: 08/28/2017
Data Release Frequency: Quarterly

State and tribal leaking storage tank lists

LUST: Leaking Underground Fuel Tank Report (GEOTRACKER)
Leaking Underground Storage Tank (LUST) Sites included in GeoTracker. GeoTracker is the Water Boards data management system for sites that impact, or have the potential to impact, water quality in California, with emphasis on groundwater.

Date of Government Version: 03/13/2017
Date Data Arrived at EDR: 03/14/2017
Date Made Active in Reports: 05/02/2017
Number of Days to Update: 49

Source: State Water Resources Control Board
Telephone: see region list
Last EDR Contact: 06/14/2017
Next Scheduled EDR Contact: 09/25/2017
Data Release Frequency: Quarterly

LUST REG 6V: Leaking Underground Storage Tank Case Listing
Leaking Underground Storage Tank locations. Inyo, Kern, Los Angeles, Mono, San Bernardino counties.

Date of Government Version: 06/07/2005
Date Data Arrived at EDR: 06/07/2005
Date Made Active in Reports: 06/29/2005
Number of Days to Update: 22

Source: California Regional Water Quality Control Board Victorville Branch Office (6)
Telephone: 760-241-7365
Last EDR Contact: 09/12/2011
Next Scheduled EDR Contact: 12/26/2011
Data Release Frequency: No Update Planned

LUST REG 4: Underground Storage Tank Leak List
Los Angeles, Ventura counties. For more current information, please refer to the State Water Resources Control Board's LUST database.

Date of Government Version: 09/07/2004
Date Data Arrived at EDR: 09/07/2004
Date Made Active in Reports: 10/12/2004
Number of Days to Update: 35

Source: California Regional Water Quality Control Board Los Angeles Region (4)
Telephone: 213-576-6710
Last EDR Contact: 09/06/2011
Next Scheduled EDR Contact: 12/19/2011
Data Release Frequency: No Update Planned

LUST REG 3: Leaking Underground Storage Tank Database
Leaking Underground Storage Tank locations. Monterey, San Benito, San Luis Obispo, Santa Barbara, Santa Cruz counties.

Date of Government Version: 05/19/2003
Date Data Arrived at EDR: 05/19/2003
Date Made Active in Reports: 06/02/2003
Number of Days to Update: 14

Source: California Regional Water Quality Control Board Central Coast Region (3)
Telephone: 805-542-4786
Last EDR Contact: 07/18/2011
Next Scheduled EDR Contact: 10/31/2011
Data Release Frequency: No Update Planned

LUST REG 2: Fuel Leak List
Leaking Underground Storage Tank locations. Alameda, Contra Costa, Marin, Napa, San Francisco, San Mateo, Santa Clara, Solano, Sonoma counties.

Date of Government Version: 09/30/2004
Date Data Arrived at EDR: 10/20/2004
Date Made Active in Reports: 11/19/2004
Number of Days to Update: 30

Source: California Regional Water Quality Control Board San Francisco Bay Region (2)
Telephone: 510-622-2433
Last EDR Contact: 09/19/2011
Next Scheduled EDR Contact: 01/02/2012
Data Release Frequency: Quarterly

LUST REG 1: Active Toxic Site Investigation
Del Norte, Humboldt, Lake, Mendocino, Modoc, Siskiyou, Sonoma, Trinity counties. For more current information, please refer to the State Water Resources Control Board's LUST database.

Date of Government Version: 02/01/2001
Date Data Arrived at EDR: 02/28/2001
Date Made Active in Reports: 03/29/2001
Number of Days to Update: 29

Source: California Regional Water Quality Control Board North Coast (1)
Telephone: 707-570-3769
Last EDR Contact: 08/01/2011
Next Scheduled EDR Contact: 11/14/2011
Data Release Frequency: No Update Planned

LUST REG 6L: Leaking Underground Storage Tank Case Listing
For more current information, please refer to the State Water Resources Control Board's LUST database.

Date of Government Version: 09/09/2003
Date Data Arrived at EDR: 09/10/2003
Date Made Active in Reports: 10/07/2003
Number of Days to Update: 27

Source: California Regional Water Quality Control Board Lahontan Region (6)
Telephone: 530-542-5572
Last EDR Contact: 09/12/2011
Next Scheduled EDR Contact: 12/26/2011
Data Release Frequency: No Update Planned

LUST REG 5: Leaking Underground Storage Tank Database

Leaking Underground Storage Tank locations. Alameda, Alpine, Amador, Butte, Colusa, Contra Costa, Calveras, El Dorado, Fresno, Glenn, Kern, Kings, Lake, Lassen, Madera, Mariposa, Merced, Modoc, Napa, Nevada, Placer, Plumas, Sacramento, San Joaquin, Shasta, Solano, Stanislaus, Sutter, Tehama, Tulare, Tuolumne, Yolo, Yuba counties.

Date of Government Version: 07/01/2008
Date Data Arrived at EDR: 07/22/2008
Date Made Active in Reports: 07/31/2008
Number of Days to Update: 9

Source: California Regional Water Quality Control Board Central Valley Region (5)
Telephone: 916-464-4834
Last EDR Contact: 07/01/2011
Next Scheduled EDR Contact: 10/17/2011
Data Release Frequency: No Update Planned

LUST REG 7: Leaking Underground Storage Tank Case Listing

Leaking Underground Storage Tank locations. Imperial, Riverside, San Diego, Santa Barbara counties.

Date of Government Version: 02/26/2004
Date Data Arrived at EDR: 02/26/2004
Date Made Active in Reports: 03/24/2004
Number of Days to Update: 27

Source: California Regional Water Quality Control Board Colorado River Basin Region (7)
Telephone: 760-776-8943
Last EDR Contact: 08/01/2011
Next Scheduled EDR Contact: 11/14/2011
Data Release Frequency: No Update Planned

LUST REG 8: Leaking Underground Storage Tanks

California Regional Water Quality Control Board Santa Ana Region (8). For more current information, please refer to the State Water Resources Control Board's LUST database.

Date of Government Version: 02/14/2005
Date Data Arrived at EDR: 02/15/2005
Date Made Active in Reports: 03/28/2005
Number of Days to Update: 41

Source: California Regional Water Quality Control Board Santa Ana Region (8)
Telephone: 909-782-4496
Last EDR Contact: 08/15/2011
Next Scheduled EDR Contact: 11/28/2011
Data Release Frequency: Varies

LUST REG 9: Leaking Underground Storage Tank Report

Orange, Riverside, San Diego counties. For more current information, please refer to the State Water Resources Control Board's LUST database.

Date of Government Version: 03/01/2001
Date Data Arrived at EDR: 04/23/2001
Date Made Active in Reports: 05/21/2001
Number of Days to Update: 28

Source: California Regional Water Quality Control Board San Diego Region (9)
Telephone: 858-637-5595
Last EDR Contact: 09/26/2011
Next Scheduled EDR Contact: 01/09/2012
Data Release Frequency: No Update Planned

INDIAN LUST R1: Leaking Underground Storage Tanks on Indian Land

A listing of leaking underground storage tank locations on Indian Land.

Date of Government Version: 11/14/2016
Date Data Arrived at EDR: 01/26/2017
Date Made Active in Reports: 05/05/2017
Number of Days to Update: 99

Source: EPA Region 1
Telephone: 617-918-1313
Last EDR Contact: 04/28/2017
Next Scheduled EDR Contact: 08/07/2017
Data Release Frequency: Varies

INDIAN LUST R4: Leaking Underground Storage Tanks on Indian Land

LUSTs on Indian land in Florida, Mississippi and North Carolina.

Date of Government Version: 10/14/2016
Date Data Arrived at EDR: 01/27/2017
Date Made Active in Reports: 05/05/2017
Number of Days to Update: 98

Source: EPA Region 4
Telephone: 404-562-8677
Last EDR Contact: 04/28/2017
Next Scheduled EDR Contact: 08/07/2017
Data Release Frequency: Semi-Annually

INDIAN LUST R10: Leaking Underground Storage Tanks on Indian Land
LUSTs on Indian land in Alaska, Idaho, Oregon and Washington.

Date of Government Version: 10/07/2016
Date Data Arrived at EDR: 01/26/2017
Date Made Active in Reports: 05/05/2017
Number of Days to Update: 99

Source: EPA Region 10
Telephone: 206-553-2857
Last EDR Contact: 04/28/2017
Next Scheduled EDR Contact: 08/07/2017
Data Release Frequency: Quarterly

INDIAN LUST R9: Leaking Underground Storage Tanks on Indian Land
LUSTs on Indian land in Arizona, California, New Mexico and Nevada

Date of Government Version: 10/06/2016
Date Data Arrived at EDR: 01/26/2017
Date Made Active in Reports: 05/05/2017
Number of Days to Update: 99

Source: Environmental Protection Agency
Telephone: 415-972-3372
Last EDR Contact: 04/28/2017
Next Scheduled EDR Contact: 08/07/2017
Data Release Frequency: Quarterly

INDIAN LUST R6: Leaking Underground Storage Tanks on Indian Land
LUSTs on Indian land in New Mexico and Oklahoma.

Date of Government Version: 10/01/2016
Date Data Arrived at EDR: 01/26/2017
Date Made Active in Reports: 05/05/2017
Number of Days to Update: 99

Source: EPA Region 6
Telephone: 214-665-6597
Last EDR Contact: 04/28/2017
Next Scheduled EDR Contact: 08/07/2017
Data Release Frequency: Varies

INDIAN LUST R5: Leaking Underground Storage Tanks on Indian Land
Leaking underground storage tanks located on Indian Land in Michigan, Minnesota and Wisconsin.

Date of Government Version: 11/14/2016
Date Data Arrived at EDR: 01/26/2017
Date Made Active in Reports: 05/05/2017
Number of Days to Update: 99

Source: EPA, Region 5
Telephone: 312-886-7439
Last EDR Contact: 04/28/2017
Next Scheduled EDR Contact: 08/07/2017
Data Release Frequency: Varies

INDIAN LUST R8: Leaking Underground Storage Tanks on Indian Land
LUSTs on Indian land in Colorado, Montana, North Dakota, South Dakota, Utah and Wyoming.

Date of Government Version: 10/17/2016
Date Data Arrived at EDR: 01/26/2017
Date Made Active in Reports: 05/05/2017
Number of Days to Update: 99

Source: EPA Region 8
Telephone: 303-312-6271
Last EDR Contact: 04/28/2017
Next Scheduled EDR Contact: 08/07/2017
Data Release Frequency: Quarterly

INDIAN LUST R7: Leaking Underground Storage Tanks on Indian Land
LUSTs on Indian land in Iowa, Kansas, and Nebraska

Date of Government Version: 09/01/2016
Date Data Arrived at EDR: 01/26/2017
Date Made Active in Reports: 05/05/2017
Number of Days to Update: 99

Source: EPA Region 7
Telephone: 913-551-7003
Last EDR Contact: 04/28/2017
Next Scheduled EDR Contact: 08/07/2017
Data Release Frequency: Varies

SLIC: Statewide SLIC Cases (GEOTRACKER)
Cleanup Program Sites (CPS; also known as Site Cleanups [SC] and formerly known as Spills, Leaks, Investigations, and Cleanups [SLIC] sites) included in GeoTracker. GeoTracker is the Water Boards data management system for sites that impact, or have the potential to impact, water quality in California, with emphasis on groundwater.

Date of Government Version: 03/13/2017
Date Data Arrived at EDR: 03/14/2017
Date Made Active in Reports: 05/02/2017
Number of Days to Update: 49

Source: State Water Resources Control Board
Telephone: 866-480-1028
Last EDR Contact: 06/14/2017
Next Scheduled EDR Contact: 09/25/2017
Data Release Frequency: Varies

SLIC REG 1: Active Toxic Site Investigations
The SLIC (Spills, Leaks, Investigations and Cleanup) program is designed to protect and restore water quality from spills, leaks, and similar discharges.

Date of Government Version: 04/03/2003
Date Data Arrived at EDR: 04/07/2003
Date Made Active in Reports: 04/25/2003
Number of Days to Update: 18

Source: California Regional Water Quality Control Board, North Coast Region (1)
Telephone: 707-576-2220
Last EDR Contact: 08/01/2011
Next Scheduled EDR Contact: 11/14/2011
Data Release Frequency: No Update Planned

SLIC REG 2: Spills, Leaks, Investigation & Cleanup Cost Recovery Listing
The SLIC (Spills, Leaks, Investigations and Cleanup) program is designed to protect and restore water quality from spills, leaks, and similar discharges.

Date of Government Version: 09/30/2004
Date Data Arrived at EDR: 10/20/2004
Date Made Active in Reports: 11/19/2004
Number of Days to Update: 30

Source: Regional Water Quality Control Board San Francisco Bay Region (2)
Telephone: 510-286-0457
Last EDR Contact: 09/19/2011
Next Scheduled EDR Contact: 01/02/2012
Data Release Frequency: Quarterly

SLIC REG 3: Spills, Leaks, Investigation & Cleanup Cost Recovery Listing
The SLIC (Spills, Leaks, Investigations and Cleanup) program is designed to protect and restore water quality from spills, leaks, and similar discharges.

Date of Government Version: 05/18/2006
Date Data Arrived at EDR: 05/18/2006
Date Made Active in Reports: 06/15/2006
Number of Days to Update: 28

Source: California Regional Water Quality Control Board Central Coast Region (3)
Telephone: 805-549-3147
Last EDR Contact: 07/18/2011
Next Scheduled EDR Contact: 10/31/2011
Data Release Frequency: Semi-Annually

SLIC REG 4: Spills, Leaks, Investigation & Cleanup Cost Recovery Listing
The SLIC (Spills, Leaks, Investigations and Cleanup) program is designed to protect and restore water quality from spills, leaks, and similar discharges.

Date of Government Version: 11/17/2004
Date Data Arrived at EDR: 11/18/2004
Date Made Active in Reports: 01/04/2005
Number of Days to Update: 47

Source: Region Water Quality Control Board Los Angeles Region (4)
Telephone: 213-576-6600
Last EDR Contact: 07/01/2011
Next Scheduled EDR Contact: 10/17/2011
Data Release Frequency: Varies

SLIC REG 5: Spills, Leaks, Investigation & Cleanup Cost Recovery Listing
The SLIC (Spills, Leaks, Investigations and Cleanup) program is designed to protect and restore water quality from spills, leaks, and similar discharges.

Date of Government Version: 04/01/2005
Date Data Arrived at EDR: 04/05/2005
Date Made Active in Reports: 04/21/2005
Number of Days to Update: 16

Source: Regional Water Quality Control Board Central Valley Region (5)
Telephone: 916-464-3291
Last EDR Contact: 09/12/2011
Next Scheduled EDR Contact: 12/26/2011
Data Release Frequency: Semi-Annually

SLIC REG 6V: Spills, Leaks, Investigation & Cleanup Cost Recovery Listing
The SLIC (Spills, Leaks, Investigations and Cleanup) program is designed to protect and restore water quality from spills, leaks, and similar discharges.

Date of Government Version: 05/24/2005
Date Data Arrived at EDR: 05/25/2005
Date Made Active in Reports: 06/16/2005
Number of Days to Update: 22

Source: Regional Water Quality Control Board, Victorville Branch
Telephone: 619-241-6583
Last EDR Contact: 08/15/2011
Next Scheduled EDR Contact: 11/28/2011
Data Release Frequency: Semi-Annually

SLIC REG 6L: SLIC Sites
The SLIC (Spills, Leaks, Investigations and Cleanup) program is designed to protect and restore water quality from spills, leaks, and similar discharges.

Date of Government Version: 09/07/2004
Date Data Arrived at EDR: 09/07/2004
Date Made Active in Reports: 10/12/2004
Number of Days to Update: 35

Source: California Regional Water Quality Control Board, Lahontan Region
Telephone: 530-542-5574
Last EDR Contact: 08/15/2011
Next Scheduled EDR Contact: 11/28/2011
Data Release Frequency: No Update Planned

SLIC REG 7: SLIC List
The SLIC (Spills, Leaks, Investigations and Cleanup) program is designed to protect and restore water quality from spills, leaks, and similar discharges.

Date of Government Version: 11/24/2004
Date Data Arrived at EDR: 11/29/2004
Date Made Active in Reports: 01/04/2005
Number of Days to Update: 36

Source: California Regional Quality Control Board, Colorado River Basin Region
Telephone: 760-346-7491
Last EDR Contact: 08/01/2011
Next Scheduled EDR Contact: 11/14/2011
Data Release Frequency: No Update Planned

SLIC REG 8: Spills, Leaks, Investigation & Cleanup Cost Recovery Listing
The SLIC (Spills, Leaks, Investigations and Cleanup) program is designed to protect and restore water quality from spills, leaks, and similar discharges.

Date of Government Version: 04/03/2008
Date Data Arrived at EDR: 04/03/2008
Date Made Active in Reports: 04/14/2008
Number of Days to Update: 11

Source: California Region Water Quality Control Board Santa Ana Region (8)
Telephone: 951-782-3298
Last EDR Contact: 09/12/2011
Next Scheduled EDR Contact: 12/26/2011
Data Release Frequency: Semi-Annually

SLIC REG 9: Spills, Leaks, Investigation & Cleanup Cost Recovery Listing
The SLIC (Spills, Leaks, Investigations and Cleanup) program is designed to protect and restore water quality from spills, leaks, and similar discharges.

Date of Government Version: 09/10/2007
Date Data Arrived at EDR: 09/11/2007
Date Made Active in Reports: 09/28/2007
Number of Days to Update: 17

Source: California Regional Water Quality Control Board San Diego Region (9)
Telephone: 858-467-2980
Last EDR Contact: 08/08/2011
Next Scheduled EDR Contact: 11/21/2011
Data Release Frequency: Annually

State and tribal registered storage tank lists

FEMA UST: Underground Storage Tank Listing
A listing of all FEMA owned underground storage tanks.

Date of Government Version: 01/01/2010
Date Data Arrived at EDR: 02/16/2010
Date Made Active in Reports: 04/12/2010
Number of Days to Update: 55

Source: FEMA
Telephone: 202-646-5797
Last EDR Contact: 04/11/2017
Next Scheduled EDR Contact: 07/24/2017
Data Release Frequency: Varies

UST: Active UST Facilities
Active UST facilities gathered from the local regulatory agencies

Date of Government Version: 03/12/2017
Date Data Arrived at EDR: 03/16/2017
Date Made Active in Reports: 05/12/2017
Number of Days to Update: 57

Source: SWRCB
Telephone: 916-341-5851
Last EDR Contact: 06/14/2017
Next Scheduled EDR Contact: 09/25/2017
Data Release Frequency: Semi-Annually

AST: Aboveground Petroleum Storage Tank Facilities
A listing of aboveground storage tank petroleum storage tank locations.

Date of Government Version: 07/06/2016
Date Data Arrived at EDR: 07/12/2016
Date Made Active in Reports: 09/19/2016
Number of Days to Update: 69

Source: California Environmental Protection Agency
Telephone: 916-327-5092
Last EDR Contact: 06/21/2017
Next Scheduled EDR Contact: 10/09/2017
Data Release Frequency: Quarterly

INDIAN UST R5: Underground Storage Tanks on Indian Land
The Indian Underground Storage Tank (UST) database provides information about underground storage tanks on Indian land in EPA Region 5 (Michigan, Minnesota and Wisconsin and Tribal Nations).

Date of Government Version: 01/14/2017
Date Data Arrived at EDR: 01/26/2017
Date Made Active in Reports: 05/05/2017
Number of Days to Update: 99

Source: EPA Region 5
Telephone: 312-886-6136
Last EDR Contact: 04/28/2017
Next Scheduled EDR Contact: 08/07/2017
Data Release Frequency: Varies

INDIAN UST R6: Underground Storage Tanks on Indian Land
The Indian Underground Storage Tank (UST) database provides information about underground storage tanks on Indian land in EPA Region 6 (Louisiana, Arkansas, Oklahoma, New Mexico, Texas and 65 Tribes).

Date of Government Version: 10/01/2016
Date Data Arrived at EDR: 01/26/2017
Date Made Active in Reports: 05/05/2017
Number of Days to Update: 99

Source: EPA Region 6
Telephone: 214-665-7591
Last EDR Contact: 04/28/2017
Next Scheduled EDR Contact: 08/07/2017
Data Release Frequency: Semi-Annually

INDIAN UST R7: Underground Storage Tanks on Indian Land
The Indian Underground Storage Tank (UST) database provides information about underground storage tanks on Indian land in EPA Region 7 (Iowa, Kansas, Missouri, Nebraska, and 9 Tribal Nations).

Date of Government Version: 09/01/2016
Date Data Arrived at EDR: 01/26/2017
Date Made Active in Reports: 05/05/2017
Number of Days to Update: 99

Source: EPA Region 7
Telephone: 913-551-7003
Last EDR Contact: 04/28/2017
Next Scheduled EDR Contact: 08/07/2017
Data Release Frequency: Varies

INDIAN UST R8: Underground Storage Tanks on Indian Land
The Indian Underground Storage Tank (UST) database provides information about underground storage tanks on Indian land in EPA Region 8 (Colorado, Montana, North Dakota, South Dakota, Utah, Wyoming and 27 Tribal Nations).

Date of Government Version: 10/17/2016
Date Data Arrived at EDR: 01/26/2017
Date Made Active in Reports: 05/05/2017
Number of Days to Update: 99

Source: EPA Region 8
Telephone: 303-312-6137
Last EDR Contact: 04/28/2017
Next Scheduled EDR Contact: 08/07/2017
Data Release Frequency: Quarterly

INDIAN UST R9: Underground Storage Tanks on Indian Land
The Indian Underground Storage Tank (UST) database provides information about underground storage tanks on Indian land in EPA Region 9 (Arizona, California, Hawaii, Nevada, the Pacific Islands, and Tribal Nations).

Date of Government Version: 10/06/2016
Date Data Arrived at EDR: 01/26/2017
Date Made Active in Reports: 05/05/2017
Number of Days to Update: 99

Source: EPA Region 9
Telephone: 415-972-3368
Last EDR Contact: 04/28/2017
Next Scheduled EDR Contact: 08/07/2017
Data Release Frequency: Quarterly

INDIAN UST R1: Underground Storage Tanks on Indian Land

The Indian Underground Storage Tank (UST) database provides information about underground storage tanks on Indian land in EPA Region 1 (Connecticut, Maine, Massachusetts, New Hampshire, Rhode Island, Vermont and ten Tribal Nations).

Date of Government Version: 11/14/2016
Date Data Arrived at EDR: 01/26/2017
Date Made Active in Reports: 05/05/2017
Number of Days to Update: 99

Source: EPA, Region 1
Telephone: 617-918-1313
Last EDR Contact: 04/28/2017
Next Scheduled EDR Contact: 08/07/2017
Data Release Frequency: Varies

INDIAN UST R4: Underground Storage Tanks on Indian Land

The Indian Underground Storage Tank (UST) database provides information about underground storage tanks on Indian land in EPA Region 4 (Alabama, Florida, Georgia, Kentucky, Mississippi, North Carolina, South Carolina, Tennessee and Tribal Nations)

Date of Government Version: 10/14/2016
Date Data Arrived at EDR: 01/27/2017
Date Made Active in Reports: 05/05/2017
Number of Days to Update: 98

Source: EPA Region 4
Telephone: 404-562-9424
Last EDR Contact: 04/28/2017
Next Scheduled EDR Contact: 08/07/2017
Data Release Frequency: Semi-Annually

INDIAN UST R10: Underground Storage Tanks on Indian Land

The Indian Underground Storage Tank (UST) database provides information about underground storage tanks on Indian land in EPA Region 10 (Alaska, Idaho, Oregon, Washington, and Tribal Nations).

Date of Government Version: 10/07/2016
Date Data Arrived at EDR: 01/26/2017
Date Made Active in Reports: 05/05/2017
Number of Days to Update: 99

Source: EPA Region 10
Telephone: 206-553-2857
Last EDR Contact: 04/28/2017
Next Scheduled EDR Contact: 08/07/2017
Data Release Frequency: Quarterly

State and tribal voluntary cleanup sites

INDIAN VCP R1: Voluntary Cleanup Priority Listing

A listing of voluntary cleanup priority sites located on Indian Land located in Region 1.

Date of Government Version: 07/27/2015
Date Data Arrived at EDR: 09/29/2015
Date Made Active in Reports: 02/18/2016
Number of Days to Update: 142

Source: EPA, Region 1
Telephone: 617-918-1102
Last EDR Contact: 06/27/2017
Next Scheduled EDR Contact: 10/09/2017
Data Release Frequency: Varies

INDIAN VCP R7: Voluntary Cleanup Priority Lisitng

A listing of voluntary cleanup priority sites located on Indian Land located in Region 7.

Date of Government Version: 03/20/2008
Date Data Arrived at EDR: 04/22/2008
Date Made Active in Reports: 05/19/2008
Number of Days to Update: 27

Source: EPA, Region 7
Telephone: 913-551-7365
Last EDR Contact: 04/20/2009
Next Scheduled EDR Contact: 07/20/2009
Data Release Frequency: Varies

VCP: Voluntary Cleanup Program Properties

Contains low threat level properties with either confirmed or unconfirmed releases and the project proponents have request that DTSC oversee investigation and/or cleanup activities and have agreed to provide coverage for DTSC's costs.

Date of Government Version: 01/30/2017
Date Data Arrived at EDR: 01/31/2017
Date Made Active in Reports: 05/23/2017
Number of Days to Update: 112

Source: Department of Toxic Substances Control
Telephone: 916-323-3400
Last EDR Contact: 05/02/2017
Next Scheduled EDR Contact: 08/14/2017
Data Release Frequency: Quarterly

State and tribal Brownfields sites

BROWNFIELDS: Considered Brownfieds Sites Listing
A listing of sites the SWRCB considers to be Brownfields since these are sites have come to them through the MOA Process.

Date of Government Version: 01/03/2017
Date Data Arrived at EDR: 01/04/2017
Date Made Active in Reports: 03/02/2017
Number of Days to Update: 57

Source: State Water Resources Control Board
Telephone: 916-323-7905
Last EDR Contact: 03/29/2017
Next Scheduled EDR Contact: 07/10/2017
Data Release Frequency: Varies

ADDITIONAL ENVIRONMENTAL RECORDS

Local Brownfield lists

US BROWNFIELDS: A Listing of Brownfields Sites
Brownfields are real property, the expansion, redevelopment, or reuse of which may be complicated by the presence or potential presence of a hazardous substance, pollutant, or contaminant. Cleaning up and reinvesting in these properties takes development pressures off of undeveloped, open land, and both improves and protects the environment. Assessment, Cleanup and Redevelopment Exchange System (ACRES) stores information reported by EPA Brownfields grant recipients on brownfields properties assessed or cleaned up with grant funding as well as information on Targeted Brownfields Assessments performed by EPA Regions. A listing of ACRES Brownfield sites is obtained from Cleanups in My Community. Cleanups in My Community provides information on Brownfields properties for which information is reported back to EPA, as well as areas served by Brownfields grant programs.

Date of Government Version: 03/02/2017
Date Data Arrived at EDR: 03/02/2017
Date Made Active in Reports: 04/07/2017
Number of Days to Update: 36

Source: Environmental Protection Agency
Telephone: 202-566-2777
Last EDR Contact: 06/20/2017
Next Scheduled EDR Contact: 10/02/2017
Data Release Frequency: Semi-Annually

Local Lists of Landfill / Solid Waste Disposal Sites

WMUDS/SWAT: Waste Management Unit Database
Waste Management Unit Database System. WMUDS is used by the State Water Resources Control Board staff and the Regional Water Quality Control Boards for program tracking and inventory of waste management units. WMUDS is composed of the following databases: Facility Information, Scheduled Inspections Information, Waste Management Unit Information, SWAT Program Information, SWAT Report Summary Information, SWAT Report Summary Data, Chapter 15 (formerly Subchapter 15) Information, Chapter 15 Monitoring Parameters, TPCA Program Information, RCRA Program Information, Closure Information, and Interested Parties Information.

Date of Government Version: 04/01/2000
Date Data Arrived at EDR: 04/10/2000
Date Made Active in Reports: 05/10/2000
Number of Days to Update: 30

Source: State Water Resources Control Board
Telephone: 916-227-4448
Last EDR Contact: 05/05/2017
Next Scheduled EDR Contact: 08/21/2017
Data Release Frequency: No Update Planned

SWRCY: Recycler Database
A listing of recycling facilities in California.

Date of Government Version: 03/13/2017
Date Data Arrived at EDR: 03/14/2017
Date Made Active in Reports: 05/03/2017
Number of Days to Update: 50

Source: Department of Conservation
Telephone: 916-323-3836
Last EDR Contact: 06/14/2017
Next Scheduled EDR Contact: 09/25/2017
Data Release Frequency: Quarterly

HAULERS: Registered Waste Tire Haulers Listing
A listing of registered waste tire haulers.

Date of Government Version: 01/13/2017
Date Data Arrived at EDR: 01/17/2017
Date Made Active in Reports: 05/31/2017
Number of Days to Update: 134

Source: Integrated Waste Management Board
Telephone: 916-341-6422
Last EDR Contact: 05/15/2017
Next Scheduled EDR Contact: 08/28/2017
Data Release Frequency: Varies

INDIAN ODI: Report on the Status of Open Dumps on Indian Lands
Location of open dumps on Indian land.

Date of Government Version: 12/31/1998
Date Data Arrived at EDR: 12/03/2007
Date Made Active in Reports: 01/24/2008
Number of Days to Update: 52

Source: Environmental Protection Agency
Telephone: 703-308-8245
Last EDR Contact: 05/01/2017
Next Scheduled EDR Contact: 08/14/2017
Data Release Frequency: Varies

ODI: Open Dump Inventory
An open dump is defined as a disposal facility that does not comply with one or more of the Part 257 or Part 258 Subtitle D Criteria.

Date of Government Version: 06/30/1985
Date Data Arrived at EDR: 08/09/2004
Date Made Active in Reports: 09/17/2004
Number of Days to Update: 39

Source: Environmental Protection Agency
Telephone: 800-424-9346
Last EDR Contact: 06/09/2004
Next Scheduled EDR Contact: N/A
Data Release Frequency: No Update Planned

DEBRIS REGION 9: Torres Martinez Reservation Illegal Dump Site Locations
A listing of illegal dump sites location on the Torres Martinez Indian Reservation located in eastern Riverside County and northern Imperial County, California.

Date of Government Version: 01/12/2009
Date Data Arrived at EDR: 05/07/2009
Date Made Active in Reports: 09/21/2009
Number of Days to Update: 137

Source: EPA, Region 9
Telephone: 415-947-4219
Last EDR Contact: 04/24/2017
Next Scheduled EDR Contact: 08/07/2017
Data Release Frequency: No Update Planned

IHS OPEN DUMPS: Open Dumps on Indian Land
A listing of all open dumps located on Indian Land in the United States.

Date of Government Version: 04/01/2014
Date Data Arrived at EDR: 08/06/2014
Date Made Active in Reports: 01/29/2015
Number of Days to Update: 176

Source: Department of Health & Human Serivces, Indian Health Service
Telephone: 301-443-1452
Last EDR Contact: 05/05/2017
Next Scheduled EDR Contact: 08/14/2017
Data Release Frequency: Varies

Local Lists of Hazardous waste / Contaminated Sites

US HIST CDL: National Clandestine Laboratory Register
A listing of clandestine drug lab locations that have been removed from the DEAs National Clandestine Laboratory Register.

Date of Government Version: 02/09/2017
Date Data Arrived at EDR: 03/08/2017
Date Made Active in Reports: 06/09/2017
Number of Days to Update: 93

Source: Drug Enforcement Administration
Telephone: 202-307-1000
Last EDR Contact: 02/28/2017
Next Scheduled EDR Contact: 06/12/2017
Data Release Frequency: No Update Planned

HIST CAL-SITES: Calsites Database
The Calsites database contains potential or confirmed hazardous substance release properties. In 1996, California EPA reevaluated and significantly reduced the number of sites in the Calsites database. No longer updated by the state agency. It has been replaced by ENVIROSTOR.

Date of Government Version: 08/08/2005
Date Data Arrived at EDR: 08/03/2006
Date Made Active in Reports: 08/24/2006
Number of Days to Update: 21

Source: Department of Toxic Substance Control
Telephone: 916-323-3400
Last EDR Contact: 02/23/2009
Next Scheduled EDR Contact: 05/25/2009
Data Release Frequency: No Update Planned

SCH: School Property Evaluation Program

This category contains proposed and existing school sites that are being evaluated by DTSC for possible hazardous materials contamination. In some cases, these properties may be listed in the CalSites category depending on the level of threat to public health and safety or the environment they pose.

Date of Government Version: 01/30/2017
Date Data Arrived at EDR: 01/31/2017
Date Made Active in Reports: 05/23/2017
Number of Days to Update: 112

Source: Department of Toxic Substances Control
Telephone: 916-323-3400
Last EDR Contact: 05/02/2017
Next Scheduled EDR Contact: 08/14/2017
Data Release Frequency: Quarterly

CDL: Clandestine Drug Labs

A listing of drug lab locations. Listing of a location in this database does not indicate that any illegal drug lab materials were or were not present there, and does not constitute a determination that the location either requires or does not require additional cleanup work.

Date of Government Version: 12/31/2016
Date Data Arrived at EDR: 03/17/2017
Date Made Active in Reports: 05/10/2017
Number of Days to Update: 54

Source: Department of Toxic Substances Control
Telephone: 916-255-6504
Last EDR Contact: 04/10/2017
Next Scheduled EDR Contact: 07/24/2017
Data Release Frequency: Varies

TOXIC PITS: Toxic Pits Cleanup Act Sites

Toxic PITS Cleanup Act Sites. TOXIC PITS identifies sites suspected of containing hazardous substances where cleanup has not yet been completed.

Date of Government Version: 07/01/1995
Date Data Arrived at EDR: 08/30/1995
Date Made Active in Reports: 09/26/1995
Number of Days to Update: 27

Source: State Water Resources Control Board
Telephone: 916-227-4364
Last EDR Contact: 01/26/2009
Next Scheduled EDR Contact: 04/27/2009
Data Release Frequency: No Update Planned

US CDL: Clandestine Drug Labs

A listing of clandestine drug lab locations. The U.S. Department of Justice ("the Department") provides this web site as a public service. It contains addresses of some locations where law enforcement agencies reported they found chemicals or other items that indicated the presence of either clandestine drug laboratories or dumpsites. In most cases, the source of the entries is not the Department, and the Department has not verified the entry and does not guarantee its accuracy. Members of the public must verify the accuracy of all entries by, for example, contacting local law enforcement and local health departments.

Date of Government Version: 02/09/2017
Date Data Arrived at EDR: 03/08/2017
Date Made Active in Reports: 06/09/2017
Number of Days to Update: 93

Source: Drug Enforcement Administration
Telephone: 202-307-1000
Last EDR Contact: 05/31/2017
Next Scheduled EDR Contact: 09/11/2017
Data Release Frequency: Quarterly

Local Lists of Registered Storage Tanks

SWEEPS UST: SWEEPS UST Listing

Statewide Environmental Evaluation and Planning System. This underground storage tank listing was updated and maintained by a company contacted by the SWRCB in the early 1990's. The listing is no longer updated or maintained. The local agency is the contact for more information on a site on the SWEEPS list.

Date of Government Version: 06/01/1994
Date Data Arrived at EDR: 07/07/2005
Date Made Active in Reports: 08/11/2005
Number of Days to Update: 35

Source: State Water Resources Control Board
Telephone: N/A
Last EDR Contact: 06/03/2005
Next Scheduled EDR Contact: N/A
Data Release Frequency: No Update Planned

UST MENDOCINO: Mendocino County UST Database
A listing of underground storage tank locations in Mendocino County.

Date of Government Version: 03/09/2017
Date Data Arrived at EDR: 03/17/2017
Date Made Active in Reports: 05/23/2017
Number of Days to Update: 67

Source: Department of Public Health
Telephone: 707-463-4466
Last EDR Contact: 05/24/2017
Next Scheduled EDR Contact: 09/11/2017
Data Release Frequency: Annually

HIST UST: Hazardous Substance Storage Container Database
The Hazardous Substance Storage Container Database is a historical listing of UST sites. Refer to local/county source for current data.

Date of Government Version: 10/15/1990
Date Data Arrived at EDR: 01/25/1991
Date Made Active in Reports: 02/12/1991
Number of Days to Update: 18

Source: State Water Resources Control Board
Telephone: 916-341-5851
Last EDR Contact: 07/26/2001
Next Scheduled EDR Contact: N/A
Data Release Frequency: No Update Planned

CA FID UST: Facility Inventory Database
The Facility Inventory Database (FID) contains a historical listing of active and inactive underground storage tank locations from the State Water Resource Control Board. Refer to local/county source for current data.

Date of Government Version: 10/31/1994
Date Data Arrived at EDR: 09/05/1995
Date Made Active in Reports: 09/29/1995
Number of Days to Update: 24

Source: California Environmental Protection Agency
Telephone: 916-341-5851
Last EDR Contact: 12/28/1998
Next Scheduled EDR Contact: N/A
Data Release Frequency: No Update Planned

Local Land Records

LIENS: Environmental Liens Listing
A listing of property locations with environmental liens for California where DTSC is a lien holder.

Date of Government Version: 03/06/2017
Date Data Arrived at EDR: 03/07/2017
Date Made Active in Reports: 04/21/2017
Number of Days to Update: 45

Source: Department of Toxic Substances Control
Telephone: 916-323-3400
Last EDR Contact: 06/02/2017
Next Scheduled EDR Contact: 09/18/2017
Data Release Frequency: Varies

LIENS 2: CERCLA Lien Information
A Federal CERCLA ('Superfund') lien can exist by operation of law at any site or property at which EPA has spent Superfund monies. These monies are spent to investigate and address releases and threatened releases of contamination. CERCLIS provides information as to the identity of these sites and properties.

Date of Government Version: 02/18/2014
Date Data Arrived at EDR: 03/18/2014
Date Made Active in Reports: 04/24/2014
Number of Days to Update: 37

Source: Environmental Protection Agency
Telephone: 202-564-6023
Last EDR Contact: 06/09/2017
Next Scheduled EDR Contact: 08/07/2017
Data Release Frequency: Varies

DEED: Deed Restriction Listing

Site Mitigation and Brownfields Reuse Program Facility Sites with Deed Restrictions & Hazardous Waste Management Program Facility Sites with Deed / Land Use Restriction. The DTSC Site Mitigation and Brownfields Reuse Program (SMBRP) list includes sites cleaned up under the program's oversight and generally does not include current or former hazardous waste facilities that required a hazardous waste facility permit. The list represents deed restrictions that are active. Some sites have multiple deed restrictions. The DTSC Hazardous Waste Management Program (HWMP) has developed a list of current or former hazardous waste facilities that have a recorded land use restriction at the local county recorder's office. The land use restrictions on this list were required by the DTSC HWMP as a result of the presence of hazardous substances that remain on site after the facility (or part of the facility) has been closed or cleaned up. The types of land use restriction include deed notice, deed restriction, or a land use restriction that binds current and future owners.

Date of Government Version: 03/06/2017
Date Data Arrived at EDR: 03/07/2017
Date Made Active in Reports: 05/23/2017
Number of Days to Update: 77

Source: DTSC and SWRCB
Telephone: 916-323-3400
Last EDR Contact: 06/06/2017
Next Scheduled EDR Contact: 09/18/2017
Data Release Frequency: Semi-Annually

Records of Emergency Release Reports

HMIRS: Hazardous Materials Information Reporting System

Hazardous Materials Incident Report System. HMIRS contains hazardous material spill incidents reported to DOT.

Date of Government Version: 12/28/2016
Date Data Arrived at EDR: 12/28/2016
Date Made Active in Reports: 02/03/2017
Number of Days to Update: 37

Source: U.S. Department of Transportation
Telephone: 202-366-4555
Last EDR Contact: 03/29/2017
Next Scheduled EDR Contact: 07/10/2017
Data Release Frequency: Annually

CHMIRS: California Hazardous Material Incident Report System

California Hazardous Material Incident Reporting System. CHMIRS contains information on reported hazardous material incidents (accidental releases or spills).

Date of Government Version: 12/06/2016
Date Data Arrived at EDR: 01/25/2017
Date Made Active in Reports: 05/10/2017
Number of Days to Update: 105

Source: Office of Emergency Services
Telephone: 916-845-8400
Last EDR Contact: 04/28/2017
Next Scheduled EDR Contact: 08/07/2017
Data Release Frequency: Varies

LDS: Land Disposal Sites Listing (GEOTRACKER)

Land Disposal sites (Landfills) included in GeoTracker. GeoTracker is the Water Boards data management system for sites that impact, or have the potential to impact, water quality in California, with emphasis on groundwater.

Date of Government Version: 03/13/2017
Date Data Arrived at EDR: 03/14/2017
Date Made Active in Reports: 05/02/2017
Number of Days to Update: 49

Source: State Water Qualilty Control Board
Telephone: 866-480-1028
Last EDR Contact: 06/14/2017
Next Scheduled EDR Contact: 09/25/2017
Data Release Frequency: Quarterly

MCS: Military Cleanup Sites Listing (GEOTRACKER)

Military sites (consisting of: Military UST sites; Military Privatized sites; and Military Cleanup sites [formerly known as DoD non UST]) included in GeoTracker. GeoTracker is the Water Boards data management system for sites that impact, or have the potential to impact, water quality in California, with emphasis on groundwater.

Date of Government Version: 03/13/2017
Date Data Arrived at EDR: 03/14/2017
Date Made Active in Reports: 05/02/2017
Number of Days to Update: 49

Source: State Water Resources Control Board
Telephone: 866-480-1028
Last EDR Contact: 06/14/2017
Next Scheduled EDR Contact: 09/25/2017
Data Release Frequency: Quarterly

SPILLS 90: SPILLS90 data from FirstSearch

Spills 90 includes those spill and release records available exclusively from FirstSearch databases. Typically, they may include chemical, oil and/or hazardous substance spills recorded after 1990. Duplicate records that are already included in EDR incident and release records are not included in Spills 90.

Date of Government Version: 06/06/2012
Date Data Arrived at EDR: 01/03/2013
Date Made Active in Reports: 02/22/2013
Number of Days to Update: 50

Source: FirstSearch
Telephone: N/A
Last EDR Contact: 01/03/2013
Next Scheduled EDR Contact: N/A
Data Release Frequency: No Update Planned

Other Ascertainable Records

RCRA NonGen / NLR: RCRA - Non Generators / No Longer Regulated

RCRAInfo is EPA's comprehensive information system, providing access to data supporting the Resource Conservation and Recovery Act (RCRA) of 1976 and the Hazardous and Solid Waste Amendments (HSWA) of 1984. The database includes selective information on sites which generate, transport, store, treat and/or dispose of hazardous waste as defined by the Resource Conservation and Recovery Act (RCRA). Non-Generators do not presently generate hazardous waste.

Date of Government Version: 12/12/2016
Date Data Arrived at EDR: 12/28/2016
Date Made Active in Reports: 02/10/2017
Number of Days to Update: 44

Source: Environmental Protection Agency
Telephone: (415) 495-8895
Last EDR Contact: 05/02/2017
Next Scheduled EDR Contact: 04/10/2017
Data Release Frequency: Varies

FUDS: Formerly Used Defense Sites

The listing includes locations of Formerly Used Defense Sites properties where the US Army Corps of Engineers is actively working or will take necessary cleanup actions.

Date of Government Version: 01/31/2015
Date Data Arrived at EDR: 07/08/2015
Date Made Active in Reports: 10/13/2015
Number of Days to Update: 97

Source: U.S. Army Corps of Engineers
Telephone: 202-528-4285
Last EDR Contact: 02/24/2017
Next Scheduled EDR Contact: 06/05/2017
Data Release Frequency: Varies

DOD: Department of Defense Sites

This data set consists of federally owned or administered lands, administered by the Department of Defense, that have any area equal to or greater than 640 acres of the United States, Puerto Rico, and the U.S. Virgin Islands.

Date of Government Version: 12/31/2005
Date Data Arrived at EDR: 11/10/2006
Date Made Active in Reports: 01/11/2007
Number of Days to Update: 62

Source: USGS
Telephone: 888-275-8747
Last EDR Contact: 04/14/2017
Next Scheduled EDR Contact: 07/24/2017
Data Release Frequency: Semi-Annually

FEDLAND: Federal and Indian Lands

Federally and Indian administrated lands of the United States. Lands included are administrated by: Army Corps of Engineers, Bureau of Reclamation, National Wild and Scenic River, National Wildlife Refuge, Public Domain Land, Wilderness, Wilderness Study Area, Wildlife Management Area, Bureau of Indian Affairs, Bureau of Land Management, Department of Justice, Forest Service, Fish and Wildlife Service, National Park Service.

Date of Government Version: 12/31/2005
Date Data Arrived at EDR: 02/06/2006
Date Made Active in Reports: 01/11/2007
Number of Days to Update: 339

Source: U.S. Geological Survey
Telephone: 888-275-8747
Last EDR Contact: 04/14/2017
Next Scheduled EDR Contact: 07/24/2017
Data Release Frequency: N/A

SCRD DRYCLEANERS: State Coalition for Remediation of Drycleaners Listing

The State Coalition for Remediation of Drycleaners was established in 1998, with support from the U.S. EPA Office of Superfund Remediation and Technology Innovation. It is comprised of representatives of states with established drycleaner remediation programs. Currently the member states are Alabama, Connecticut, Florida, Illinois, Kansas, Minnesota, Missouri, North Carolina, Oregon, South Carolina, Tennessee, Texas, and Wisconsin.

Date of Government Version: 01/01/2017
Date Data Arrived at EDR: 02/03/2017
Date Made Active in Reports: 04/07/2017
Number of Days to Update: 63

Source: Environmental Protection Agency
Telephone: 615-532-8599
Last EDR Contact: 05/19/2017
Next Scheduled EDR Contact: 08/28/2017
Data Release Frequency: Varies

US FIN ASSUR: Financial Assurance Information

All owners and operators of facilities that treat, store, or dispose of hazardous waste are required to provide proof that they will have sufficient funds to pay for the clean up, closure, and post-closure care of their facilities.

Date of Government Version: 02/13/2017
Date Data Arrived at EDR: 02/15/2017
Date Made Active in Reports: 05/12/2017
Number of Days to Update: 86

Source: Environmental Protection Agency
Telephone: 202-566-1917
Last EDR Contact: 05/17/2017
Next Scheduled EDR Contact: 08/28/2017
Data Release Frequency: Quarterly

EPA WATCH LIST: EPA WATCH LIST

EPA maintains a "Watch List" to facilitate dialogue between EPA, state and local environmental agencies on enforcement matters relating to facilities with alleged violations identified as either significant or high priority. Being on the Watch List does not mean that the facility has actually violated the law only that an investigation by EPA or a state or local environmental agency has led those organizations to allege that an unproven violation has in fact occurred. Being on the Watch List does not represent a higher level of concern regarding the alleged violations that were detected, but instead indicates cases requiring additional dialogue between EPA, state and local agencies - primarily because of the length of time the alleged violation has gone unaddressed or unresolved.

Date of Government Version: 08/30/2013
Date Data Arrived at EDR: 03/21/2014
Date Made Active in Reports: 06/17/2014
Number of Days to Update: 88

Source: Environmental Protection Agency
Telephone: 617-520-3000
Last EDR Contact: 05/08/2017
Next Scheduled EDR Contact: 08/21/2017
Data Release Frequency: Quarterly

2020 COR ACTION: 2020 Corrective Action Program List

The EPA has set ambitious goals for the RCRA Corrective Action program by creating the 2020 Corrective Action Universe. This RCRA cleanup baseline includes facilities expected to need corrective action. The 2020 universe contains a wide variety of sites. Some properties are heavily contaminated while others were contaminated but have since been cleaned up. Still others have not been fully investigated yet, and may require little or no remediation. Inclusion in the 2020 Universe does not necessarily imply failure on the part of a facility to meet its RCRA obligations.

Date of Government Version: 04/22/2013
Date Data Arrived at EDR: 03/03/2015
Date Made Active in Reports: 03/09/2015
Number of Days to Update: 6

Source: Environmental Protection Agency
Telephone: 703-308-4044
Last EDR Contact: 05/05/2017
Next Scheduled EDR Contact: 08/21/2017
Data Release Frequency: Varies

TSCA: Toxic Substances Control Act

Toxic Substances Control Act. TSCA identifies manufacturers and importers of chemical substances included on the TSCA Chemical Substance Inventory list. It includes data on the production volume of these substances by plant site.

Date of Government Version: 12/31/2012
Date Data Arrived at EDR: 01/15/2015
Date Made Active in Reports: 01/29/2015
Number of Days to Update: 14

Source: EPA
Telephone: 202-260-5521
Last EDR Contact: 06/21/2017
Next Scheduled EDR Contact: 10/02/2017
Data Release Frequency: Every 4 Years

TRIS: Toxic Chemical Release Inventory System

Toxic Release Inventory System. TRIS identifies facilities which release toxic chemicals to the air, water and land in reportable quantities under SARA Title III Section 313.

Date of Government Version: 12/31/2014
Date Data Arrived at EDR: 11/24/2015
Date Made Active in Reports: 04/05/2016
Number of Days to Update: 133

Source: EPA
Telephone: 202-566-0250
Last EDR Contact: 05/26/2017
Next Scheduled EDR Contact: 09/04/2017
Data Release Frequency: Annually

SSTS: Section 7 Tracking Systems

Section 7 of the Federal Insecticide, Fungicide and Rodenticide Act, as amended (92 Stat. 829) requires all registered pesticide-producing establishments to submit a report to the Environmental Protection Agency by March 1st each year. Each establishment must report the types and amounts of pesticides, active ingredients and devices being produced, and those having been produced and sold or distributed in the past year.

Date of Government Version: 12/31/2009
Date Data Arrived at EDR: 12/10/2010
Date Made Active in Reports: 02/25/2011
Number of Days to Update: 77

Source: EPA
Telephone: 202-564-4203
Last EDR Contact: 04/26/2017
Next Scheduled EDR Contact: 08/07/2017
Data Release Frequency: Annually

ROD: Records Of Decision

Record of Decision. ROD documents mandate a permanent remedy at an NPL (Superfund) site containing technical and health information to aid in the cleanup.

Date of Government Version: 11/25/2013
Date Data Arrived at EDR: 12/12/2013
Date Made Active in Reports: 02/24/2014
Number of Days to Update: 74

Source: EPA
Telephone: 703-416-0223
Last EDR Contact: 06/09/2017
Next Scheduled EDR Contact: 09/18/2017
Data Release Frequency: Annually

RMP: Risk Management Plans

When Congress passed the Clean Air Act Amendments of 1990, it required EPA to publish regulations and guidance for chemical accident prevention at facilities using extremely hazardous substances. The Risk Management Program Rule (RMP Rule) was written to implement Section 112(r) of these amendments. The rule, which built upon existing industry codes and standards, requires companies of all sizes that use certain flammable and toxic substances to develop a Risk Management Program, which includes a(n): Hazard assessment that details the potential effects of an accidental release, an accident history of the last five years, and an evaluation of worst-case and alternative accidental releases; Prevention program that includes safety precautions and maintenance, monitoring, and employee training measures; and Emergency response program that spells out emergency health care, employee training measures and procedures for informing the public and response agencies (e.g the fire department) should an accident occur.

Date of Government Version: 02/01/2017
Date Data Arrived at EDR: 02/09/2017
Date Made Active in Reports: 04/07/2017
Number of Days to Update: 57

Source: Environmental Protection Agency
Telephone: 202-564-8600
Last EDR Contact: 04/21/2017
Next Scheduled EDR Contact: 08/07/2017
Data Release Frequency: Varies

RAATS: RCRA Administrative Action Tracking System

RCRA Administration Action Tracking System. RAATS contains records based on enforcement actions issued under RCRA pertaining to major violators and includes administrative and civil actions brought by the EPA. For administration actions after September 30, 1995, data entry in the RAATS database was discontinued. EPA will retain a copy of the database for historical records. It was necessary to terminate RAATS because a decrease in agency resources made it impossible to continue to update the information contained in the database.

Date of Government Version: 04/17/1995
Date Data Arrived at EDR: 07/03/1995
Date Made Active in Reports: 08/07/1995
Number of Days to Update: 35

Source: EPA
Telephone: 202-564-4104
Last EDR Contact: 06/02/2008
Next Scheduled EDR Contact: 09/01/2008
Data Release Frequency: No Update Planned

PRP: Potentially Responsible Parties
A listing of verified Potentially Responsible Parties

Date of Government Version: 10/25/2013
Date Data Arrived at EDR: 10/17/2014
Date Made Active in Reports: 10/20/2014
Number of Days to Update: 3

Source: EPA
Telephone: 202-564-6023
Last EDR Contact: 06/06/2017
Next Scheduled EDR Contact: 08/21/2017
Data Release Frequency: Quarterly

PADS: PCB Activity Database System
PCB Activity Database. PADS Identifies generators, transporters, commercial storers and/or brokers and disposers of PCB's who are required to notify the EPA of such activities.

Date of Government Version: 01/20/2016
Date Data Arrived at EDR: 04/28/2016
Date Made Active in Reports: 09/02/2016
Number of Days to Update: 127

Source: EPA
Telephone: 202-566-0500
Last EDR Contact: 04/10/2017
Next Scheduled EDR Contact: 07/24/2017
Data Release Frequency: Annually

ICIS: Integrated Compliance Information System
The Integrated Compliance Information System (ICIS) supports the information needs of the national enforcement and compliance program as well as the unique needs of the National Pollutant Discharge Elimination System (NPDES) program.

Date of Government Version: 11/18/2016
Date Data Arrived at EDR: 11/23/2016
Date Made Active in Reports: 02/10/2017
Number of Days to Update: 79

Source: Environmental Protection Agency
Telephone: 202-564-2501
Last EDR Contact: 04/10/2017
Next Scheduled EDR Contact: 07/24/2017
Data Release Frequency: Quarterly

FTTS: FIFRA/ TSCA Tracking System - FIFRA (Federal Insecticide, Fungicide, & Rodenticide Act)/TSCA (Toxic Substances Control Act)
FTTS tracks administrative cases and pesticide enforcement actions and compliance activities related to FIFRA, TSCA and EPCRA (Emergency Planning and Community Right-to-Know Act). To maintain currency, EDR contacts the Agency on a quarterly basis.

Date of Government Version: 04/09/2009
Date Data Arrived at EDR: 04/16/2009
Date Made Active in Reports: 05/11/2009
Number of Days to Update: 25

Source: EPA/Office of Prevention, Pesticides and Toxic Substances
Telephone: 202-566-1667
Last EDR Contact: 05/19/2017
Next Scheduled EDR Contact: 09/04/2017
Data Release Frequency: Quarterly

FTTS INSP: FIFRA/ TSCA Tracking System - FIFRA (Federal Insecticide, Fungicide, & Rodenticide Act)/TSCA (Toxic Substances Control Act)
A listing of FIFRA/TSCA Tracking System (FTTS) inspections and enforcements.

Date of Government Version: 04/09/2009
Date Data Arrived at EDR: 04/16/2009
Date Made Active in Reports: 05/11/2009
Number of Days to Update: 25

Source: EPA
Telephone: 202-566-1667
Last EDR Contact: 05/19/2017
Next Scheduled EDR Contact: 09/04/2017
Data Release Frequency: Quarterly

MLTS: Material Licensing Tracking System
MLTS is maintained by the Nuclear Regulatory Commission and contains a list of approximately 8,100 sites which possess or use radioactive materials and which are subject to NRC licensing requirements. To maintain currency, EDR contacts the Agency on a quarterly basis.

Date of Government Version: 08/30/2016
Date Data Arrived at EDR: 09/08/2016
Date Made Active in Reports: 10/21/2016
Number of Days to Update: 43

Source: Nuclear Regulatory Commission
Telephone: 301-415-7169
Last EDR Contact: 05/08/2017
Next Scheduled EDR Contact: 08/21/2017
Data Release Frequency: Quarterly

COAL ASH DOE: Steam-Electric Plant Operation Data
A listing of power plants that store ash in surface ponds.

Date of Government Version: 12/31/2005
Date Data Arrived at EDR: 08/07/2009
Date Made Active in Reports: 10/22/2009
Number of Days to Update: 76

Source: Department of Energy
Telephone: 202-586-8719
Last EDR Contact: 06/05/2017
Next Scheduled EDR Contact: 09/18/2017
Data Release Frequency: Varies

COAL ASH EPA: Coal Combustion Residues Surface Impoundments List
A listing of coal combustion residues surface impoundments with high hazard potential ratings.

Date of Government Version: 07/01/2014
Date Data Arrived at EDR: 09/10/2014
Date Made Active in Reports: 10/20/2014
Number of Days to Update: 40

Source: Environmental Protection Agency
Telephone: N/A
Last EDR Contact: 06/05/2017
Next Scheduled EDR Contact: 09/18/2017
Data Release Frequency: Varies

PCB TRANSFORMER: PCB Transformer Registration Database
The database of PCB transformer registrations that includes all PCB registration submittals.

Date of Government Version: 02/01/2011
Date Data Arrived at EDR: 10/19/2011
Date Made Active in Reports: 01/10/2012
Number of Days to Update: 83

Source: Environmental Protection Agency
Telephone: 202-566-0517
Last EDR Contact: 04/28/2017
Next Scheduled EDR Contact: 08/07/2017
Data Release Frequency: Varies

RADINFO: Radiation Information Database
The Radiation Information Database (RADINFO) contains information about facilities that are regulated by U.S. Environmental Protection Agency (EPA) regulations for radiation and radioactivity.

Date of Government Version: 01/04/2017
Date Data Arrived at EDR: 01/06/2017
Date Made Active in Reports: 02/10/2017
Number of Days to Update: 35

Source: Environmental Protection Agency
Telephone: 202-343-9775
Last EDR Contact: 04/06/2017
Next Scheduled EDR Contact: 07/17/2017
Data Release Frequency: Quarterly

HIST FTTS: FIFRA/TSCA Tracking System Administrative Case Listing
A complete administrative case listing from the FIFRA/TSCA Tracking System (FTTS) for all ten EPA regions. The information was obtained from the National Compliance Database (NCDB). NCDB supports the implementation of FIFRA (Federal Insecticide, Fungicide, and Rodenticide Act) and TSCA (Toxic Substances Control Act). Some EPA regions are now closing out records. Because of that, and the fact that some EPA regions are not providing EPA Headquarters with updated records, it was decided to create a HIST FTTS database. It included records that may not be included in the newer FTTS database updates. This database is no longer updated.

Date of Government Version: 10/19/2006
Date Data Arrived at EDR: 03/01/2007
Date Made Active in Reports: 04/10/2007
Number of Days to Update: 40

Source: Environmental Protection Agency
Telephone: 202-564-2501
Last EDR Contact: 12/17/2007
Next Scheduled EDR Contact: 03/17/2008
Data Release Frequency: No Update Planned

HIST FTTS INSP: FIFRA/TSCA Tracking System Inspection & Enforcement Case Listing
A complete inspection and enforcement case listing from the FIFRA/TSCA Tracking System (FTTS) for all ten EPA regions. The information was obtained from the National Compliance Database (NCDB). NCDB supports the implementation of FIFRA (Federal Insecticide, Fungicide, and Rodenticide Act) and TSCA (Toxic Substances Control Act). Some EPA regions are now closing out records. Because of that, and the fact that some EPA regions are not providing EPA Headquarters with updated records, it was decided to create a HIST FTTS database. It included records that may not be included in the newer FTTS database updates. This database is no longer updated.

Date of Government Version: 10/19/2006
Date Data Arrived at EDR: 03/01/2007
Date Made Active in Reports: 04/10/2007
Number of Days to Update: 40

Source: Environmental Protection Agency
Telephone: 202-564-2501
Last EDR Contact: 12/17/2008
Next Scheduled EDR Contact: 03/17/2008
Data Release Frequency: No Update Planned

DOT OPS: Incident and Accident Data

Department of Transporation, Office of Pipeline Safety Incident and Accident data.

Date of Government Version: 07/31/2012
Date Data Arrived at EDR: 08/07/2012
Date Made Active in Reports: 09/18/2012
Number of Days to Update: 42

Source: Department of Transporation, Office of Pipeline Safety
Telephone: 202-366-4595
Last EDR Contact: 05/02/2017
Next Scheduled EDR Contact: 08/14/2017
Data Release Frequency: Varies

CONSENT: Superfund (CERCLA) Consent Decrees

Major legal settlements that establish responsibility and standards for cleanup at NPL (Superfund) sites. Released periodically by United States District Courts after settlement by parties to litigation matters.

Date of Government Version: 09/30/2016
Date Data Arrived at EDR: 11/18/2016
Date Made Active in Reports: 02/03/2017
Number of Days to Update: 77

Source: Department of Justice, Consent Decree Library
Telephone: Varies
Last EDR Contact: 06/21/2017
Next Scheduled EDR Contact: 10/09/2017
Data Release Frequency: Varies

BRS: Biennial Reporting System

The Biennial Reporting System is a national system administered by the EPA that collects data on the generation and management of hazardous waste. BRS captures detailed data from two groups: Large Quantity Generators (LQG) and Treatment, Storage, and Disposal Facilities.

Date of Government Version: 12/31/2013
Date Data Arrived at EDR: 02/24/2015
Date Made Active in Reports: 09/30/2015
Number of Days to Update: 218

Source: EPA/NTIS
Telephone: 800-424-9346
Last EDR Contact: 05/26/2017
Next Scheduled EDR Contact: 09/04/2017
Data Release Frequency: Biennially

INDIAN RESERV: Indian Reservations

This map layer portrays Indian administered lands of the United States that have any area equal to or greater than 640 acres.

Date of Government Version: 12/31/2014
Date Data Arrived at EDR: 07/14/2015
Date Made Active in Reports: 01/10/2017
Number of Days to Update: 546

Source: USGS
Telephone: 202-208-3710
Last EDR Contact: 04/14/2017
Next Scheduled EDR Contact: 07/24/2017
Data Release Frequency: Semi-Annually

FUSRAP: Formerly Utilized Sites Remedial Action Program

DOE established the Formerly Utilized Sites Remedial Action Program (FUSRAP) in 1974 to remediate sites where radioactive contamination remained from Manhattan Project and early U.S. Atomic Energy Commission (AEC) operations.

Date of Government Version: 12/23/2016
Date Data Arrived at EDR: 12/27/2016
Date Made Active in Reports: 02/17/2017
Number of Days to Update: 52

Source: Department of Energy
Telephone: 202-586-3559
Last EDR Contact: 05/05/2017
Next Scheduled EDR Contact: 08/21/2017
Data Release Frequency: Varies

UMTRA: Uranium Mill Tailings Sites

Uranium ore was mined by private companies for federal government use in national defense programs. When the mills shut down, large piles of the sand-like material (mill tailings) remain after uranium has been extracted from the ore. Levels of human exposure to radioactive materials from the piles are low; however, in some cases tailings were used as construction materials before the potential health hazards of the tailings were recognized.

Date of Government Version: 09/14/2010
Date Data Arrived at EDR: 10/07/2011
Date Made Active in Reports: 03/01/2012
Number of Days to Update: 146

Source: Department of Energy
Telephone: 505-845-0011
Last EDR Contact: 05/22/2017
Next Scheduled EDR Contact: 09/04/2017
Data Release Frequency: Varies

LEAD SMELTER 1: Lead Smelter Sites
A listing of former lead smelter site locations.

Date of Government Version: 12/05/2016
Date Data Arrived at EDR: 01/05/2017
Date Made Active in Reports: 02/10/2017
Number of Days to Update: 36

Source: Environmental Protection Agency
Telephone: 703-603-8787
Last EDR Contact: 06/09/2017
Next Scheduled EDR Contact: 07/17/2017
Data Release Frequency: Varies

LEAD SMELTER 2: Lead Smelter Sites
A list of several hundred sites in the U.S. where secondary lead smelting was done from 1931and 1964. These sites may pose a threat to public health through ingestion or inhalation of contaminated soil or dust

Date of Government Version: 04/05/2001
Date Data Arrived at EDR: 10/27/2010
Date Made Active in Reports: 12/02/2010
Number of Days to Update: 36

Source: American Journal of Public Health
Telephone: 703-305-6451
Last EDR Contact: 12/02/2009
Next Scheduled EDR Contact: N/A
Data Release Frequency: No Update Planned

US AIRS (AFS): Aerometric Information Retrieval System Facility Subsystem (AFS)
The database is a sub-system of Aerometric Information Retrieval System (AIRS). AFS contains compliance data on air pollution point sources regulated by the U.S. EPA and/or state and local air regulatory agencies. This information comes from source reports by various stationary sources of air pollution, such as electric power plants, steel mills, factories, and universities, and provides information about the air pollutants they produce. Action, air program, air program pollutant, and general level plant data. It is used to track emissions and compliance data from industrial plants.

Date of Government Version: 10/12/2016
Date Data Arrived at EDR: 10/26/2016
Date Made Active in Reports: 02/03/2017
Number of Days to Update: 100

Source: EPA
Telephone: 202-564-2496
Last EDR Contact: 06/21/2017
Next Scheduled EDR Contact: 10/09/2017
Data Release Frequency: Annually

US AIRS MINOR: Air Facility System Data
A listing of minor source facilities.

Date of Government Version: 10/12/2016
Date Data Arrived at EDR: 10/26/2016
Date Made Active in Reports: 02/03/2017
Number of Days to Update: 100

Source: EPA
Telephone: 202-564-2496
Last EDR Contact: 06/21/2017
Next Scheduled EDR Contact: 10/09/2017
Data Release Frequency: Annually

US MINES: Mines Master Index File
Contains all mine identification numbers issued for mines active or opened since 1971. The data also includes violation information.

Date of Government Version: 02/08/2017
Date Data Arrived at EDR: 02/28/2017
Date Made Active in Reports: 04/07/2017
Number of Days to Update: 38

Source: Department of Labor, Mine Safety and Health Administration
Telephone: 303-231-5959
Last EDR Contact: 05/31/2017
Next Scheduled EDR Contact: 09/11/2017
Data Release Frequency: Semi-Annually

US MINES 2: Ferrous and Nonferrous Metal Mines Database Listing
This map layer includes ferrous (ferrous metal mines are facilities that extract ferrous metals, such as iron ore or molybdenum) and nonferrous (Nonferrous metal mines are facilities that extract nonferrous metals, such as gold, silver, copper, zinc, and lead) metal mines in the United States.

Date of Government Version: 12/05/2005
Date Data Arrived at EDR: 02/29/2008
Date Made Active in Reports: 04/18/2008
Number of Days to Update: 49

Source: USGS
Telephone: 703-648-7709
Last EDR Contact: 05/31/2017
Next Scheduled EDR Contact: 09/11/2017
Data Release Frequency: Varies

US MINES 3: Active Mines & Mineral Plants Database Listing

Active Mines and Mineral Processing Plant operations for commodities monitored by the Minerals Information Team of the USGS.

Date of Government Version: 04/14/2011
Date Data Arrived at EDR: 06/08/2011
Date Made Active in Reports: 09/13/2011
Number of Days to Update: 97

Source: USGS
Telephone: 703-648-7709
Last EDR Contact: 06/02/2017
Next Scheduled EDR Contact: 09/11/2017
Data Release Frequency: Varies

ABANDONED MINES: Abandoned Mines

An inventory of land and water impacted by past mining (primarily coal mining) is maintained by OSMRE to provide information needed to implement the Surface Mining Control and Reclamation Act of 1977 (SMCRA). The inventory contains information on the location, type, and extent of AML impacts, as well as, information on the cost associated with the reclamation of those problems. The inventory is based upon field surveys by State, Tribal, and OSMRE program officials. It is dynamic to the extent that it is modified as new problems are identified and existing problems are reclaimed.

Date of Government Version: 03/14/2017
Date Data Arrived at EDR: 03/17/2017
Date Made Active in Reports: 04/07/2017
Number of Days to Update: 21

Source: Department of Interior
Telephone: 202-208-2609
Last EDR Contact: 06/09/2017
Next Scheduled EDR Contact: 09/25/2017
Data Release Frequency: Quarterly

FINDS: Facility Index System/Facility Registry System

Facility Index System. FINDS contains both facility information and 'pointers' to other sources that contain more detail. EDR includes the following FINDS databases in this report: PCS (Permit Compliance System), AIRS (Aerometric Information Retrieval System), DOCKET (Enforcement Docket used to manage and track information on civil judicial enforcement cases for all environmental statutes), FURS (Federal Underground Injection Control), C-DOCKET (Criminal Docket System used to track criminal enforcement actions for all environmental statutes), FFIS (Federal Facilities Information System), STATE (State Environmental Laws and Statutes), and PADS (PCB Activity Data System).

Date of Government Version: 04/04/2017
Date Data Arrived at EDR: 04/07/2017
Date Made Active in Reports: 05/12/2017
Number of Days to Update: 35

Source: EPA
Telephone: (415) 947-8000
Last EDR Contact: 06/07/2017
Next Scheduled EDR Contact: 09/18/2017
Data Release Frequency: Quarterly

ECHO: Enforcement & Compliance History Information

ECHO provides integrated compliance and enforcement information for about 800,000 regulated facilities nationwide.

Date of Government Version: 03/19/2017
Date Data Arrived at EDR: 03/21/2017
Date Made Active in Reports: 05/12/2017
Number of Days to Update: 52

Source: Environmental Protection Agency
Telephone: 202-564-2280
Last EDR Contact: 06/07/2017
Next Scheduled EDR Contact: 09/18/2017
Data Release Frequency: Quarterly

UXO: Unexploded Ordnance Sites

A listing of unexploded ordnance site locations

Date of Government Version: 10/25/2015
Date Data Arrived at EDR: 01/29/2016
Date Made Active in Reports: 04/05/2016
Number of Days to Update: 67

Source: Department of Defense
Telephone: 571-373-0407
Last EDR Contact: 05/22/2017
Next Scheduled EDR Contact: 07/31/2017
Data Release Frequency: Varies

DOCKET HWC: Hazardous Waste Compliance Docket Listing
A complete list of the Federal Agency Hazardous Waste Compliance Docket Facilities.

Date of Government Version: 06/02/2016
Date Data Arrived at EDR: 06/03/2016
Date Made Active in Reports: 09/02/2016
Number of Days to Update: 91

Source: Environmental Protection Agency
Telephone: 202-564-0527
Last EDR Contact: 05/24/2017
Next Scheduled EDR Contact: 09/11/2017
Data Release Frequency: Varies

FUELS PROGRAM: EPA Fuels Program Registered Listing
This listing includes facilities that are registered under the Part 80 (Code of Federal Regulations) EPA Fuels Programs. All companies now are required to submit new and updated registrations.

Date of Government Version: 02/22/2017
Date Data Arrived at EDR: 02/22/2017
Date Made Active in Reports: 05/12/2017
Number of Days to Update: 79

Source: EPA
Telephone: 800-385-6164
Last EDR Contact: 05/24/2017
Next Scheduled EDR Contact: 09/04/2017
Data Release Frequency: Quarterly

CA BOND EXP. PLAN: Bond Expenditure Plan
Department of Health Services developed a site-specific expenditure plan as the basis for an appropriation of Hazardous Substance Cleanup Bond Act funds. It is not updated.

Date of Government Version: 01/01/1989
Date Data Arrived at EDR: 07/27/1994
Date Made Active in Reports: 08/02/1994
Number of Days to Update: 6

Source: Department of Health Services
Telephone: 916-255-2118
Last EDR Contact: 05/31/1994
Next Scheduled EDR Contact: N/A
Data Release Frequency: No Update Planned

CORTESE: "Cortese" Hazardous Waste & Substances Sites List
The sites for the list are designated by the State Water Resource Control Board (LUST), the Integrated Waste Board (SWF/LS), and the Department of Toxic Substances Control (Cal-Sites).

Date of Government Version: 12/28/2016
Date Data Arrived at EDR: 12/28/2016
Date Made Active in Reports: 03/02/2017
Number of Days to Update: 64

Source: CAL EPA/Office of Emergency Information
Telephone: 916-323-3400
Last EDR Contact: 03/29/2017
Next Scheduled EDR Contact: 07/10/2017
Data Release Frequency: Quarterly

DRYCLEANERS: Cleaner Facilities
A list of drycleaner related facilities that have EPA ID numbers. These are facilities with certain SIC codes: power laundries, family and commercial; garment pressing and cleaner's agents; linen supply; coin-operated laundries and cleaning; drycleaning plants, except rugs; carpet and upholster cleaning; industrial launderers; laundry and garment services.

Date of Government Version: 03/09/2017
Date Data Arrived at EDR: 04/11/2017
Date Made Active in Reports: 05/23/2017
Number of Days to Update: 42

Source: Department of Toxic Substance Control
Telephone: 916-327-4498
Last EDR Contact: 06/02/2017
Next Scheduled EDR Contact: 09/18/2017
Data Release Frequency: Annually

EMI: Emissions Inventory Data
Toxics and criteria pollutant emissions data collected by the ARB and local air pollution agencies.

Date of Government Version: 12/31/2014
Date Data Arrived at EDR: 09/23/2016
Date Made Active in Reports: 10/24/2016
Number of Days to Update: 31

Source: California Air Resources Board
Telephone: 916-322-2990
Last EDR Contact: 06/23/2017
Next Scheduled EDR Contact: 10/02/2017
Data Release Frequency: Varies

ENF: Enforcement Action Listing

A listing of Water Board Enforcement Actions. Formal is everything except Oral/Verbal Communication, Notice of Violation, Expedited Payment Letter, and Staff Enforcement Letter.

Date of Government Version: 01/23/2017
Date Data Arrived at EDR: 01/27/2017
Date Made Active in Reports: 05/25/2017
Number of Days to Update: 118

Source: State Water Resoruces Control Board
Telephone: 916-445-9379
Last EDR Contact: 04/24/2017
Next Scheduled EDR Contact: 08/07/2017
Data Release Frequency: Varies

Financial Assurance 1: Financial Assurance Information Listing

Financial Assurance information

Date of Government Version: 04/25/2016
Date Data Arrived at EDR: 04/29/2016
Date Made Active in Reports: 06/21/2016
Number of Days to Update: 53

Source: Department of Toxic Substances Control
Telephone: 916-255-3628
Last EDR Contact: 06/02/2017
Next Scheduled EDR Contact: 08/07/2017
Data Release Frequency: Varies

Financial Assurance 2: Financial Assurance Information Listing

A listing of financial assurance information for solid waste facilities. Financial assurance is intended to ensure that resources are available to pay for the cost of closure, post-closure care, and corrective measures if the owner or operator of a regulated facility is unable or unwilling to pay.

Date of Government Version: 02/14/2017
Date Data Arrived at EDR: 02/17/2017
Date Made Active in Reports: 05/25/2017
Number of Days to Update: 97

Source: California Integrated Waste Management Board
Telephone: 916-341-6066
Last EDR Contact: 05/15/2017
Next Scheduled EDR Contact: 08/28/2017
Data Release Frequency: Varies

HAZNET: Facility and Manifest Data

Facility and Manifest Data. The data is extracted from the copies of hazardous waste manifests received each year by the DTSC. The annual volume of manifests is typically 700,000 - 1,000,000 annually, representing approximately 350,000 - 500,000 shipments. Data are from the manifests submitted without correction, and therefore many contain some invalid values for data elements such as generator ID, TSD ID, waste category, and disposal method. This database begins with calendar year 1993.

Date of Government Version: 12/31/2015
Date Data Arrived at EDR: 10/12/2016
Date Made Active in Reports: 12/15/2016
Number of Days to Update: 64

Source: California Environmental Protection Agency
Telephone: 916-255-1136
Last EDR Contact: 04/14/2017
Next Scheduled EDR Contact: 07/24/2017
Data Release Frequency: Annually

ICE: ICE

Contains data pertaining to the Permitted Facilities with Inspections / Enforcements sites tracked in Envirostor.

Date of Government Version: 11/21/2016
Date Data Arrived at EDR: 11/22/2016
Date Made Active in Reports: 01/23/2017
Number of Days to Update: 62

Source: Department of Toxic Subsances Control
Telephone: 877-786-9427
Last EDR Contact: 05/24/2017
Next Scheduled EDR Contact: 09/04/2017
Data Release Frequency: Quarterly

HIST CORTESE: Hazardous Waste & Substance Site List

The sites for the list are designated by the State Water Resource Control Board [LUST], the Integrated Waste Board [SWF/LS], and the Department of Toxic Substances Control [CALSITES]. This listing is no longer updated by the state agency.

Date of Government Version: 04/01/2001
Date Data Arrived at EDR: 01/22/2009
Date Made Active in Reports: 04/08/2009
Number of Days to Update: 76

Source: Department of Toxic Substances Control
Telephone: 916-323-3400
Last EDR Contact: 01/22/2009
Next Scheduled EDR Contact: N/A
Data Release Frequency: No Update Planned

HWP: EnviroStor Permitted Facilities Listing
Detailed information on permitted hazardous waste facilities and corrective action ("cleanups") tracked in EnviroStor.

Date of Government Version: 11/21/2016
Date Data Arrived at EDR: 11/22/2016
Date Made Active in Reports: 01/23/2017
Number of Days to Update: 62

Source: Department of Toxic Substances Control
Telephone: 916-323-3400
Last EDR Contact: 05/24/2017
Next Scheduled EDR Contact: 09/04/2017
Data Release Frequency: Quarterly

HWT: Registered Hazardous Waste Transporter Database
A listing of hazardous waste transporters. In California, unless specifically exempted, it is unlawful for any person to transport hazardous wastes unless the person holds a valid registration issued by DTSC. A hazardous waste transporter registration is valid for one year and is assigned a unique registration number.

Date of Government Version: 04/11/2017
Date Data Arrived at EDR: 04/13/2017
Date Made Active in Reports: 04/26/2017
Number of Days to Update: 13

Source: Department of Toxic Substances Control
Telephone: 916-440-7145
Last EDR Contact: 04/13/2017
Next Scheduled EDR Contact: 07/24/2017
Data Release Frequency: Quarterly

MINES: Mines Site Location Listing
A listing of mine site locations from the Office of Mine Reclamation.

Date of Government Version: 09/12/2016
Date Data Arrived at EDR: 09/14/2016
Date Made Active in Reports: 10/14/2016
Number of Days to Update: 30

Source: Department of Conservation
Telephone: 916-322-1080
Last EDR Contact: 06/14/2017
Next Scheduled EDR Contact: 09/25/2017
Data Release Frequency: Varies

MWMP: Medical Waste Management Program Listing
The Medical Waste Management Program (MWMP) ensures the proper handling and disposal of medical waste by permitting and inspecting medical waste Offsite Treatment Facilities (PDF) and Transfer Stations (PDF) throughout the state. MWMP also oversees all Medical Waste Transporters.

Date of Government Version: 12/02/2016
Date Data Arrived at EDR: 12/06/2016
Date Made Active in Reports: 03/02/2017
Number of Days to Update: 86

Source: Department of Public Health
Telephone: 916-558-1784
Last EDR Contact: 06/06/2017
Next Scheduled EDR Contact: 09/18/2017
Data Release Frequency: Varies

NPDES: NPDES Permits Listing
A listing of NPDES permits, including stormwater.

Date of Government Version: 11/14/2016
Date Data Arrived at EDR: 11/15/2016
Date Made Active in Reports: 03/02/2017
Number of Days to Update: 107

Source: State Water Resources Control Board
Telephone: 916-445-9379
Last EDR Contact: 05/17/2017
Next Scheduled EDR Contact: 08/28/2017
Data Release Frequency: Quarterly

PEST LIC: Pesticide Regulation Licenses Listing
A listing of licenses and certificates issued by the Department of Pesticide Regulation. The DPR issues licenses and/or certificates to: Persons and businesses that apply or sell pesticides; Pest control dealers and brokers; Persons who advise on agricultural pesticide applications.

Date of Government Version: 12/06/2016
Date Data Arrived at EDR: 12/06/2016
Date Made Active in Reports: 03/03/2017
Number of Days to Update: 87

Source: Department of Pesticide Regulation
Telephone: 916-445-4038
Last EDR Contact: 06/07/2017
Next Scheduled EDR Contact: 09/18/2017
Data Release Frequency: Quarterly

PROC: Certified Processors Database
A listing of certified processors.

Date of Government Version: 03/13/2017
Date Data Arrived at EDR: 03/14/2017
Date Made Active in Reports: 05/03/2017
Number of Days to Update: 50

Source: Department of Conservation
Telephone: 916-323-3836
Last EDR Contact: 06/14/2017
Next Scheduled EDR Contact: 09/25/2017
Data Release Frequency: Quarterly

NOTIFY 65: Proposition 65 Records
Listings of all Proposition 65 incidents reported to counties by the State Water Resources Control Board and the Regional Water Quality Control Board. This database is no longer updated by the reporting agency.

Date of Government Version: 12/16/2016
Date Data Arrived at EDR: 12/22/2016
Date Made Active in Reports: 03/02/2017
Number of Days to Update: 70

Source: State Water Resources Control Board
Telephone: 916-445-3846
Last EDR Contact: 06/16/2017
Next Scheduled EDR Contact: 10/02/2017
Data Release Frequency: No Update Planned

UIC: UIC Listing
A listing of wells identified as underground injection wells, in the California Oil and Gas Wells database.

Date of Government Version: 01/20/2017
Date Data Arrived at EDR: 03/14/2017
Date Made Active in Reports: 05/03/2017
Number of Days to Update: 50

Source: Deaprtment of Conservation
Telephone: 916-445-2408
Last EDR Contact: 06/14/2017
Next Scheduled EDR Contact: 09/25/2017
Data Release Frequency: Varies

WASTEWATER PITS: Oil Wastewater Pits Listing
Water officials discovered that oil producers have been dumping chemical-laden wastewater into hundreds of unlined pits that are operating without proper permits. Inspections completed by the Central Valley Regional Water Quality Control Board revealed the existence of previously unidentified waste sites. The water board?s review found that more than one-third of the region?s active disposal pits are operating without permission.

Date of Government Version: 04/15/2015
Date Data Arrived at EDR: 04/17/2015
Date Made Active in Reports: 06/23/2015
Number of Days to Update: 67

Source: RWQCB, Central Valley Region
Telephone: 559-445-5577
Last EDR Contact: 04/14/2017
Next Scheduled EDR Contact: 07/24/2017
Data Release Frequency: Varies

WDS: Waste Discharge System
Sites which have been issued waste discharge requirements.

Date of Government Version: 06/19/2007
Date Data Arrived at EDR: 06/20/2007
Date Made Active in Reports: 06/29/2007
Number of Days to Update: 9

Source: State Water Resources Control Board
Telephone: 916-341-5227
Last EDR Contact: 05/22/2017
Next Scheduled EDR Contact: 09/04/2017
Data Release Frequency: Quarterly

WIP: Well Investigation Program Case List
Well Investigation Program case in the San Gabriel and San Fernando Valley area.

Date of Government Version: 07/03/2009
Date Data Arrived at EDR: 07/21/2009
Date Made Active in Reports: 08/03/2009
Number of Days to Update: 13

Source: Los Angeles Water Quality Control Board
Telephone: 213-576-6726
Last EDR Contact: 06/27/2017
Next Scheduled EDR Contact: 10/09/2017
Data Release Frequency: Varies

EDR HIGH RISK HISTORICAL RECORDS

EDR Exclusive Records

EDR MGP: EDR Proprietary Manufactured Gas Plants

The EDR Proprietary Manufactured Gas Plant Database includes records of coal gas plants (manufactured gas plants) compiled by EDR's researchers. Manufactured gas sites were used in the United States from the 1800's to 1950's to produce a gas that could be distributed and used as fuel. These plants used whale oil, rosin, coal, or a mixture of coal, oil, and water that also produced a significant amount of waste. Many of the byproducts of the gas production, such as coal tar (oily waste containing volatile and non-volatile chemicals), sludges, oils and other compounds are potentially hazardous to human health and the environment. The byproduct from this process was frequently disposed of directly at the plant site and can remain or spread slowly, serving as a continuous source of soil and groundwater contamination.

Date of Government Version: N/A
Date Data Arrived at EDR: N/A
Date Made Active in Reports: N/A
Number of Days to Update: N/A

Source: EDR, Inc.
Telephone: N/A
Last EDR Contact: N/A
Next Scheduled EDR Contact: N/A
Data Release Frequency: No Update Planned

EDR Hist Auto: EDR Exclusive Historic Gas Stations

EDR has searched selected national collections of business directories and has collected listings of potential gas station/filling station/service station sites that were available to EDR researchers. EDR's review was limited to those categories of sources that might, in EDR's opinion, include gas station/filling station/service station establishments. The categories reviewed included, but were not limited to gas, gas station, gasoline station, filling station, auto, automobile repair, auto service station, service station, etc. This database falls within a category of information EDR classifies as "High Risk Historical Records", or HRHR. EDR's HRHR effort presents unique and sometimes proprietary data about past sites and operations that typically create environmental concerns, but may not show up in current government records searches.

Date of Government Version: N/A
Date Data Arrived at EDR: N/A
Date Made Active in Reports: N/A
Number of Days to Update: N/A

Source: EDR, Inc.
Telephone: N/A
Last EDR Contact: N/A
Next Scheduled EDR Contact: N/A
Data Release Frequency: Varies

EDR Hist Cleaner: EDR Exclusive Historic Dry Cleaners

EDR has searched selected national collections of business directories and has collected listings of potential dry cleaner sites that were available to EDR researchers. EDR's review was limited to those categories of sources that might, in EDR's opinion, include dry cleaning establishments. The categories reviewed included, but were not limited to dry cleaners, cleaners, laundry, laundromat, cleaning/laundry, wash & dry etc. This database falls within a category of information EDR classifies as "High Risk Historical Records", or HRHR. EDR's HRHR effort presents unique and sometimes proprietary data about past sites and operations that typically create environmental concerns, but may not show up in current government records searches.

Date of Government Version: N/A
Date Data Arrived at EDR: N/A
Date Made Active in Reports: N/A
Number of Days to Update: N/A

Source: EDR, Inc.
Telephone: N/A
Last EDR Contact: N/A
Next Scheduled EDR Contact: N/A
Data Release Frequency: Varies

EDR RECOVERED GOVERNMENT ARCHIVES

Exclusive Recovered Govt. Archives

RGA LF: Recovered Government Archive Solid Waste Facilities List

The EDR Recovered Government Archive Landfill database provides a list of landfills derived from historical databases and includes many records that no longer appear in current government lists. Compiled from Records formerly available from the Department of Resources Recycling and Recovery in California.

Date of Government Version: N/A
Date Data Arrived at EDR: 07/01/2013
Date Made Active in Reports: 01/13/2014
Number of Days to Update: 196

Source: Department of Resources Recycling and Recovery
Telephone: N/A
Last EDR Contact: 06/01/2012
Next Scheduled EDR Contact: N/A
Data Release Frequency: Varies

RGA LUST: Recovered Government Archive Leaking Underground Storage Tank

The EDR Recovered Government Archive Leaking Underground Storage Tank database provides a list of LUST incidents derived from historical databases and includes many records that no longer appear in current government lists. Compiled from Records formerly available from the State Water Resources Control Board in California.

Date of Government Version: N/A
Date Data Arrived at EDR: 07/01/2013
Date Made Active in Reports: 12/30/2013
Number of Days to Update: 182

Source: State Water Resources Control Board
Telephone: N/A
Last EDR Contact: 06/01/2012
Next Scheduled EDR Contact: N/A
Data Release Frequency: Varies

COUNTY RECORDS

ALAMEDA COUNTY:

Contaminated Sites

A listing of contaminated sites overseen by the Toxic Release Program (oil and groundwater contamination from chemical releases and spills) and the Leaking Underground Storage Tank Program (soil and ground water contamination from leaking petroleum USTs).

Date of Government Version: 04/10/2017
Date Data Arrived at EDR: 04/11/2017
Date Made Active in Reports: 05/12/2017
Number of Days to Update: 31

Source: Alameda County Environmental Health Services
Telephone: 510-567-6700
Last EDR Contact: 04/10/2017
Next Scheduled EDR Contact: 07/24/2017
Data Release Frequency: Semi-Annually

Underground Tanks

Underground storage tank sites located in Alameda county.

Date of Government Version: 04/10/2017
Date Data Arrived at EDR: 04/11/2017
Date Made Active in Reports: 05/02/2017
Number of Days to Update: 21

Source: Alameda County Environmental Health Services
Telephone: 510-567-6700
Last EDR Contact: 04/10/2017
Next Scheduled EDR Contact: 04/24/2047
Data Release Frequency: Semi-Annually

AMADOR COUNTY:

CUPA Facility List

Cupa Facility List

Date of Government Version: 03/06/2017
Date Data Arrived at EDR: 03/08/2017
Date Made Active in Reports: 04/14/2017
Number of Days to Update: 37

Source: Amador County Environmental Health
Telephone: 209-223-6439
Last EDR Contact: 06/16/2017
Next Scheduled EDR Contact: 09/18/2017
Data Release Frequency: Varies

BUTTE COUNTY:

CUPA Facility Listing

Cupa facility list.

Date of Government Version: 01/31/2017
Date Data Arrived at EDR: 02/07/2017
Date Made Active in Reports: 05/12/2017
Number of Days to Update: 94

Source: Public Health Department
Telephone: 530-538-7149
Last EDR Contact: 04/10/2017
Next Scheduled EDR Contact: 07/24/2017
Data Release Frequency: No Update Planned

CALVERAS COUNTY:

CUPA Facility Listing
Cupa Facility Listing

Date of Government Version: 01/09/2017
Date Data Arrived at EDR: 01/11/2017
Date Made Active in Reports: 03/02/2017
Number of Days to Update: 50

Source: Calveras County Environmental Health
Telephone: 209-754-6399
Last EDR Contact: 06/27/2017
Next Scheduled EDR Contact: 10/09/2017
Data Release Frequency: Quarterly

COLUSA COUNTY:

CUPA Facility List
Cupa facility list.

Date of Government Version: 02/23/2017
Date Data Arrived at EDR: 02/24/2017
Date Made Active in Reports: 05/12/2017
Number of Days to Update: 77

Source: Health & Human Services
Telephone: 530-458-0396
Last EDR Contact: 06/02/2017
Next Scheduled EDR Contact: 08/21/2017
Data Release Frequency: Varies

CONTRA COSTA COUNTY:

Site List
List includes sites from the underground tank, hazardous waste generator and business plan/2185 programs.

Date of Government Version: 11/17/2016
Date Data Arrived at EDR: 11/22/2016
Date Made Active in Reports: 01/26/2017
Number of Days to Update: 65

Source: Contra Costa Health Services Department
Telephone: 925-646-2286
Last EDR Contact: 05/01/2017
Next Scheduled EDR Contact: 08/14/2017
Data Release Frequency: Semi-Annually

DEL NORTE COUNTY:

CUPA Facility List
Cupa Facility list

Date of Government Version: 01/31/2017
Date Data Arrived at EDR: 02/03/2017
Date Made Active in Reports: 04/14/2017
Number of Days to Update: 70

Source: Del Norte County Environmental Health Division
Telephone: 707-465-0426
Last EDR Contact: 05/01/2017
Next Scheduled EDR Contact: 08/14/2017
Data Release Frequency: Varies

EL DORADO COUNTY:

CUPA Facility List
CUPA facility list.

Date of Government Version: 02/24/2017
Date Data Arrived at EDR: 02/28/2017
Date Made Active in Reports: 05/12/2017
Number of Days to Update: 73

Source: El Dorado County Environmental Management Department
Telephone: 530-621-6623
Last EDR Contact: 05/01/2017
Next Scheduled EDR Contact: 08/14/2017
Data Release Frequency: Varies

FRESNO COUNTY:

CUPA Resources List

Certified Unified Program Agency. CUPA's are responsible for implementing a unified hazardous materials and hazardous waste management regulatory program. The agency provides oversight of businesses that deal with hazardous materials, operate underground storage tanks or aboveground storage tanks.

Date of Government Version: 04/06/2017
Date Data Arrived at EDR: 04/07/2017
Date Made Active in Reports: 05/17/2017
Number of Days to Update: 40

Source: Dept. of Community Health
Telephone: 559-445-3271
Last EDR Contact: 03/31/2017
Next Scheduled EDR Contact: 07/17/2017
Data Release Frequency: Semi-Annually

GLENN COUNTY:

CUPA Facility List

Cupa facility list

Date of Government Version: 12/02/2016
Date Data Arrived at EDR: 02/03/2017
Date Made Active in Reports: 05/25/2017
Number of Days to Update: 111

Source: Glenn County Air Pollution Control District
Telephone: 830-934-6500
Last EDR Contact: 04/24/2017
Next Scheduled EDR Contact: 08/07/2017
Data Release Frequency: Varies

HUMBOLDT COUNTY:

CUPA Facility List

CUPA facility list.

Date of Government Version: 03/20/2017
Date Data Arrived at EDR: 03/21/2017
Date Made Active in Reports: 05/17/2017
Number of Days to Update: 57

Source: Humboldt County Environmental Health
Telephone: N/A
Last EDR Contact: 05/22/2017
Next Scheduled EDR Contact: 09/04/2017
Data Release Frequency: Varies

IMPERIAL COUNTY:

CUPA Facility List

Cupa facility list.

Date of Government Version: 01/23/2017
Date Data Arrived at EDR: 01/25/2017
Date Made Active in Reports: 03/02/2017
Number of Days to Update: 36

Source: San Diego Border Field Office
Telephone: 760-339-2777
Last EDR Contact: 04/24/2017
Next Scheduled EDR Contact: 08/07/2017
Data Release Frequency: Varies

INYO COUNTY:

CUPA Facility List
Cupa facility list.

Date of Government Version: 03/09/2017
Date Data Arrived at EDR: 03/09/2017
Date Made Active in Reports: 05/25/2017
Number of Days to Update: 77

Source: Inyo County Environmental Health Services
Telephone: 760-878-0238
Last EDR Contact: 06/02/2017
Next Scheduled EDR Contact: 09/04/2017
Data Release Frequency: Varies

KERN COUNTY:

Underground Storage Tank Sites & Tank Listing
Kern County Sites and Tanks Listing.

Date of Government Version: 02/07/2017
Date Data Arrived at EDR: 02/10/2017
Date Made Active in Reports: 05/02/2017
Number of Days to Update: 81

Source: Kern County Environment Health Services Department
Telephone: 661-862-8700
Last EDR Contact: 05/05/2017
Next Scheduled EDR Contact: 08/21/2017
Data Release Frequency: Quarterly

KINGS COUNTY:

CUPA Facility List
A listing of sites included in the county's Certified Unified Program Agency database. California's Secretary for Environmental Protection established the unified hazardous materials and hazardous waste regulatory program as required by chapter 6.11 of the California Health and Safety Code. The Unified Program consolidates the administration, permits, inspections, and enforcement activities.

Date of Government Version: 03/06/2017
Date Data Arrived at EDR: 03/07/2017
Date Made Active in Reports: 05/17/2017
Number of Days to Update: 71

Source: Kings County Department of Public Health
Telephone: 559-584-1411
Last EDR Contact: 05/22/2017
Next Scheduled EDR Contact: 09/04/2017
Data Release Frequency: Varies

LAKE COUNTY:

CUPA Facility List
Cupa facility list

Date of Government Version: 01/18/2017
Date Data Arrived at EDR: 01/20/2017
Date Made Active in Reports: 03/02/2017
Number of Days to Update: 41

Source: Lake County Environmental Health
Telephone: 707-263-1164
Last EDR Contact: 04/17/2017
Next Scheduled EDR Contact: 07/31/2017
Data Release Frequency: Varies

LASSEN COUNTY:

CUPA Facility List
Cupa facility list

Date of Government Version: 11/30/2016
Date Data Arrived at EDR: 02/03/2017
Date Made Active in Reports: 05/25/2017
Number of Days to Update: 111

Source: Lassen County Environmental Health
Telephone: 530-251-8528
Last EDR Contact: 11/30/2017
Next Scheduled EDR Contact: 08/07/2017
Data Release Frequency: Varies

LOS ANGELES COUNTY:

San Gabriel Valley Areas of Concern
San Gabriel Valley areas where VOC contamination is at or above the MCL as designated by region 9 EPA office.

Date of Government Version: 03/30/2009
Date Data Arrived at EDR: 03/31/2009
Date Made Active in Reports: 10/23/2009
Number of Days to Update: 206

Source: EPA Region 9
Telephone: 415-972-3178
Last EDR Contact: 06/16/2017
Next Scheduled EDR Contact: 10/02/2017
Data Release Frequency: No Update Planned

HMS: Street Number List
Industrial Waste and Underground Storage Tank Sites.

Date of Government Version: 11/14/2016
Date Data Arrived at EDR: 11/18/2016
Date Made Active in Reports: 01/23/2017
Number of Days to Update: 66

Source: Department of Public Works
Telephone: 626-458-3517
Last EDR Contact: 04/10/2017
Next Scheduled EDR Contact: 07/24/2017
Data Release Frequency: Semi-Annually

List of Solid Waste Facilities
Solid Waste Facilities in Los Angeles County.

Date of Government Version: 04/17/2017
Date Data Arrived at EDR: 04/18/2017
Date Made Active in Reports: 05/02/2017
Number of Days to Update: 14

Source: La County Department of Public Works
Telephone: 818-458-5185
Last EDR Contact: 04/18/2017
Next Scheduled EDR Contact: 07/31/2017
Data Release Frequency: Varies

City of Los Angeles Landfills
Landfills owned and maintained by the City of Los Angeles.

Date of Government Version: 01/01/2016
Date Data Arrived at EDR: 01/26/2016
Date Made Active in Reports: 03/22/2016
Number of Days to Update: 56

Source: Engineering & Construction Division
Telephone: 213-473-7869
Last EDR Contact: 04/17/2017
Next Scheduled EDR Contact: 07/31/2017
Data Release Frequency: Varies

Site Mitigation List
Industrial sites that have had some sort of spill or complaint.

Date of Government Version: 03/29/2016
Date Data Arrived at EDR: 04/06/2016
Date Made Active in Reports: 06/13/2016
Number of Days to Update: 68

Source: Community Health Services
Telephone: 323-890-7806
Last EDR Contact: 04/17/2017
Next Scheduled EDR Contact: 07/31/2017
Data Release Frequency: Annually

City of El Segundo Underground Storage Tank
Underground storage tank sites located in El Segundo city.

Date of Government Version: 01/17/2017
Date Data Arrived at EDR: 01/18/2017
Date Made Active in Reports: 05/10/2017
Number of Days to Update: 112

Source: City of El Segundo Fire Department
Telephone: 310-524-2236
Last EDR Contact: 04/17/2017
Next Scheduled EDR Contact: 07/31/2017
Data Release Frequency: Semi-Annually

City of Long Beach Underground Storage Tank
Underground storage tank sites located in the city of Long Beach.

Date of Government Version: 03/09/2017
Date Data Arrived at EDR: 03/10/2017
Date Made Active in Reports: 05/03/2017
Number of Days to Update: 54

Source: City of Long Beach Fire Department
Telephone: 562-570-2563
Last EDR Contact: 04/24/2017
Next Scheduled EDR Contact: 08/07/2017
Data Release Frequency: Annually

City of Torrance Underground Storage Tank
Underground storage tank sites located in the city of Torrance.

Date of Government Version: 01/10/2017
Date Data Arrived at EDR: 01/13/2017
Date Made Active in Reports: 05/03/2017
Number of Days to Update: 110

Source: City of Torrance Fire Department
Telephone: 310-618-2973
Last EDR Contact: 04/10/2017
Next Scheduled EDR Contact: 07/24/2017
Data Release Frequency: Semi-Annually

MADERA COUNTY:

CUPA Facility List
A listing of sites included in the county's Certified Unified Program Agency database. California's Secretary for Environmental Protection established the unified hazardous materials and hazardous waste regulatory program as required by chapter 6.11 of the California Health and Safety Code. The Unified Program consolidates the administration, permits, inspections, and enforcement activities.

Date of Government Version: 03/03/2017
Date Data Arrived at EDR: 03/07/2017
Date Made Active in Reports: 05/17/2017
Number of Days to Update: 71

Source: Madera County Environmental Health
Telephone: 559-675-7823
Last EDR Contact: 05/22/2017
Next Scheduled EDR Contact: 09/04/2017
Data Release Frequency: Varies

MARIN COUNTY:

Underground Storage Tank Sites
Currently permitted USTs in Marin County.

Date of Government Version: 03/31/2017
Date Data Arrived at EDR: 04/06/2017
Date Made Active in Reports: 05/03/2017
Number of Days to Update: 27

Source: Public Works Department Waste Management
Telephone: 415-473-6647
Last EDR Contact: 03/31/2017
Next Scheduled EDR Contact: 07/17/2017
Data Release Frequency: Semi-Annually

MERCED COUNTY:

CUPA Facility List
CUPA facility list.

Date of Government Version: 02/22/2017
Date Data Arrived at EDR: 02/23/2017
Date Made Active in Reports: 05/17/2017
Number of Days to Update: 83

Source: Merced County Environmental Health
Telephone: 209-381-1094
Last EDR Contact: 06/16/2017
Next Scheduled EDR Contact: 09/04/2017
Data Release Frequency: Varies

MONO COUNTY:

CUPA Facility List
CUPA Facility List

Date of Government Version: 02/21/2017
Date Data Arrived at EDR: 03/02/2017
Date Made Active in Reports: 05/17/2017
Number of Days to Update: 76

Source: Mono County Health Department
Telephone: 760-932-5580
Last EDR Contact: 05/24/2017
Next Scheduled EDR Contact: 09/11/2017
Data Release Frequency: Varies

MONTEREY COUNTY:

CUPA Facility Listing
CUPA Program listing from the Environmental Health Division.

Date of Government Version: 06/24/2016
Date Data Arrived at EDR: 06/27/2016
Date Made Active in Reports: 08/09/2016
Number of Days to Update: 43

Source: Monterey County Health Department
Telephone: 831-796-1297
Last EDR Contact: 05/22/2017
Next Scheduled EDR Contact: 09/04/2017
Data Release Frequency: Varies

NAPA COUNTY:

Sites With Reported Contamination
A listing of leaking underground storage tank sites located in Napa county.

Date of Government Version: 01/09/2017
Date Data Arrived at EDR: 01/11/2017
Date Made Active in Reports: 03/02/2017
Number of Days to Update: 50

Source: Napa County Department of Environmental Management
Telephone: 707-253-4269
Last EDR Contact: 05/24/2017
Next Scheduled EDR Contact: 09/11/2017
Data Release Frequency: No Update Planned

Closed and Operating Underground Storage Tank Sites
Underground storage tank sites located in Napa county.

Date of Government Version: 03/15/2017
Date Data Arrived at EDR: 03/16/2017
Date Made Active in Reports: 05/09/2017
Number of Days to Update: 54

Source: Napa County Department of Environmental Management
Telephone: 707-253-4269
Last EDR Contact: 05/24/2017
Next Scheduled EDR Contact: 09/11/2017
Data Release Frequency: No Update Planned

NEVADA COUNTY:

CUPA Facility List
CUPA facility list.

Date of Government Version: 02/09/2017
Date Data Arrived at EDR: 02/10/2017
Date Made Active in Reports: 05/17/2017
Number of Days to Update: 96

Source: Community Development Agency
Telephone: 530-265-1467
Last EDR Contact: 05/01/2017
Next Scheduled EDR Contact: 08/14/2017
Data Release Frequency: Varies

ORANGE COUNTY:

List of Industrial Site Cleanups
Petroleum and non-petroleum spills.

Date of Government Version: 02/06/2017
Date Data Arrived at EDR: 02/10/2017
Date Made Active in Reports: 04/21/2017
Number of Days to Update: 70

Source: Health Care Agency
Telephone: 714-834-3446
Last EDR Contact: 05/08/2017
Next Scheduled EDR Contact: 08/21/2017
Data Release Frequency: Annually

List of Underground Storage Tank Cleanups
Orange County Underground Storage Tank Cleanups (LUST).

Date of Government Version: 11/04/2016
Date Data Arrived at EDR: 11/11/2016
Date Made Active in Reports: 01/23/2017
Number of Days to Update: 73

Source: Health Care Agency
Telephone: 714-834-3446
Last EDR Contact: 05/08/2017
Next Scheduled EDR Contact: 08/21/2017
Data Release Frequency: Quarterly

List of Underground Storage Tank Facilities
Orange County Underground Storage Tank Facilities (UST).

Date of Government Version: 02/06/2017
Date Data Arrived at EDR: 02/07/2017
Date Made Active in Reports: 05/03/2017
Number of Days to Update: 85

Source: Health Care Agency
Telephone: 714-834-3446
Last EDR Contact: 05/09/2017
Next Scheduled EDR Contact: 08/21/2017
Data Release Frequency: Quarterly

PLACER COUNTY:

Master List of Facilities
List includes aboveground tanks, underground tanks and cleanup sites.

Date of Government Version: 09/02/2016
Date Data Arrived at EDR: 09/06/2016
Date Made Active in Reports: 10/14/2016
Number of Days to Update: 38

Source: Placer County Health and Human Services
Telephone: 530-745-2363
Last EDR Contact: 06/02/2017
Next Scheduled EDR Contact: 09/18/2017
Data Release Frequency: Semi-Annually

PLUMAS COUNTY:

CUPA Facility List
Plumas County CUPA Program facilities.

Date of Government Version: 01/31/2017
Date Data Arrived at EDR: 02/03/2017
Date Made Active in Reports: 05/25/2017
Number of Days to Update: 111

Source: Plumas County Environmental Health
Telephone: 530-283-6355
Last EDR Contact: 06/19/2017
Next Scheduled EDR Contact: 08/07/2017
Data Release Frequency: Varies

RIVERSIDE COUNTY:

Listing of Underground Tank Cleanup Sites
Riverside County Underground Storage Tank Cleanup Sites (LUST).

Date of Government Version: 04/18/2017
Date Data Arrived at EDR: 04/20/2017
Date Made Active in Reports: 04/21/2017
Number of Days to Update: 1

Source: Department of Environmental Health
Telephone: 951-358-5055
Last EDR Contact: 06/19/2017
Next Scheduled EDR Contact: 10/02/2017
Data Release Frequency: Quarterly

Underground Storage Tank Tank List
Underground storage tank sites located in Riverside county.

Date of Government Version: 01/19/2017
Date Data Arrived at EDR: 01/25/2017
Date Made Active in Reports: 05/03/2017
Number of Days to Update: 98

Source: Department of Environmental Health
Telephone: 951-358-5055
Last EDR Contact: 06/19/2017
Next Scheduled EDR Contact: 10/02/2017
Data Release Frequency: Quarterly

SACRAMENTO COUNTY:

Toxic Site Clean-Up List
List of sites where unauthorized releases of potentially hazardous materials have occurred.

Date of Government Version: 11/07/2016
Date Data Arrived at EDR: 01/05/2017
Date Made Active in Reports: 03/02/2017
Number of Days to Update: 56

Source: Sacramento County Environmental Management
Telephone: 916-875-8406
Last EDR Contact: 04/04/2017
Next Scheduled EDR Contact: 07/17/2017
Data Release Frequency: Quarterly

Master Hazardous Materials Facility List

Any business that has hazardous materials on site - hazardous material storage sites, underground storage tanks, waste generators.

Date of Government Version: 11/08/2016
Date Data Arrived at EDR: 01/05/2017
Date Made Active in Reports: 03/02/2017
Number of Days to Update: 56

Source: Sacramento County Environmental Management
Telephone: 916-875-8406
Last EDR Contact: 04/04/2017
Next Scheduled EDR Contact: 07/17/2017
Data Release Frequency: Quarterly

SAN BENITO COUNTY:

CUPA Facility List

Cupa facility list

Date of Government Version: 11/30/2016
Date Data Arrived at EDR: 02/09/2017
Date Made Active in Reports: 05/25/2017
Number of Days to Update: 105

Source: San Benito County Environmental Health
Telephone: N/A
Last EDR Contact: 05/05/2017
Next Scheduled EDR Contact: 08/21/2017
Data Release Frequency: Varies

SAN BERNARDINO COUNTY:

Hazardous Material Permits

This listing includes underground storage tanks, medical waste handlers/generators, hazardous materials handlers, hazardous waste generators, and waste oil generators/handlers.

Date of Government Version: 12/09/2016
Date Data Arrived at EDR: 12/13/2016
Date Made Active in Reports: 03/03/2017
Number of Days to Update: 80

Source: San Bernardino County Fire Department Hazardous Materials Division
Telephone: 909-387-3041
Last EDR Contact: 05/08/2017
Next Scheduled EDR Contact: 08/21/2017
Data Release Frequency: Quarterly

SAN DIEGO COUNTY:

Hazardous Materials Management Division Database

The database includes: HE58 - This report contains the business name, site address, business phone number, establishment 'H' permit number, type of permit, and the business status. HE17 - In addition to providing the same information provided in the HE58 listing, HE17 provides inspection dates, violations received by the establishment, hazardous waste generated, the quantity, method of storage, treatment/disposal of waste and the hauler, and information on underground storage tanks. Unauthorized Release List - Includes a summary of environmental contamination cases in San Diego County (underground tank cases, non-tank cases, groundwater contamination, and soil contamination are included.)

Date of Government Version: 10/05/2016
Date Data Arrived at EDR: 12/06/2016
Date Made Active in Reports: 03/02/2017
Number of Days to Update: 86

Source: Hazardous Materials Management Division
Telephone: 619-338-2268
Last EDR Contact: 06/07/2017
Next Scheduled EDR Contact: 09/18/2017
Data Release Frequency: Quarterly

Solid Waste Facilities
San Diego County Solid Waste Facilities.

Date of Government Version: 10/31/2015
Date Data Arrived at EDR: 11/07/2015
Date Made Active in Reports: 01/04/2016
Number of Days to Update: 58

Source: Department of Health Services
Telephone: 619-338-2209
Last EDR Contact: 04/24/2017
Next Scheduled EDR Contact: 08/07/2017
Data Release Frequency: Varies

Environmental Case Listing
The listing contains all underground tank release cases and projects pertaining to properties contaminated with hazardous substances that are actively under review by the Site Assessment and Mitigation Program.

Date of Government Version: 03/23/2010
Date Data Arrived at EDR: 06/15/2010
Date Made Active in Reports: 07/09/2010
Number of Days to Update: 24

Source: San Diego County Department of Environmental Health
Telephone: 619-338-2371
Last EDR Contact: 06/05/2017
Next Scheduled EDR Contact: 09/18/2017
Data Release Frequency: No Update Planned

SAN FRANCISCO COUNTY:

Local Oversite Facilities
A listing of leaking underground storage tank sites located in San Francisco county.

Date of Government Version: 09/19/2008
Date Data Arrived at EDR: 09/19/2008
Date Made Active in Reports: 09/29/2008
Number of Days to Update: 10

Source: Department Of Public Health San Francisco County
Telephone: 415-252-3920
Last EDR Contact: 05/05/2017
Next Scheduled EDR Contact: 08/21/2017
Data Release Frequency: Quarterly

Underground Storage Tank Information
Underground storage tank sites located in San Francisco county.

Date of Government Version: 02/28/2017
Date Data Arrived at EDR: 03/02/2017
Date Made Active in Reports: 05/03/2017
Number of Days to Update: 62

Source: Department of Public Health
Telephone: 415-252-3920
Last EDR Contact: 05/05/2017
Next Scheduled EDR Contact: 08/21/2017
Data Release Frequency: Quarterly

SAN JOAQUIN COUNTY:

San Joaquin Co. UST
A listing of underground storage tank locations in San Joaquin county.

Date of Government Version: 03/21/2017
Date Data Arrived at EDR: 03/23/2017
Date Made Active in Reports: 05/09/2017
Number of Days to Update: 47

Source: Environmental Health Department
Telephone: N/A
Last EDR Contact: 06/16/2017
Next Scheduled EDR Contact: 10/02/2017
Data Release Frequency: Semi-Annually

SAN LUIS OBISPO COUNTY:

CUPA Facility List
Cupa Facility List.

Date of Government Version: 02/21/2017
Date Data Arrived at EDR: 02/21/2017
Date Made Active in Reports: 05/23/2017
Number of Days to Update: 91

Source: San Luis Obispo County Public Health Department
Telephone: 805-781-5596
Last EDR Contact: 06/02/2017
Next Scheduled EDR Contact: 09/04/2017
Data Release Frequency: Varies

SAN MATEO COUNTY:

Business Inventory
List includes Hazardous Materials Business Plan, hazardous waste generators, and underground storage tanks.

Date of Government Version: 03/15/2017
Date Data Arrived at EDR: 04/07/2017
Date Made Active in Reports: 05/10/2017
Number of Days to Update: 33

Source: San Mateo County Environmental Health Services Division
Telephone: 650-363-1921
Last EDR Contact: 06/09/2017
Next Scheduled EDR Contact: 09/25/2017
Data Release Frequency: Annually

Fuel Leak List
A listing of leaking underground storage tank sites located in San Mateo county.

Date of Government Version: 03/15/2017
Date Data Arrived at EDR: 04/07/2017
Date Made Active in Reports: 04/21/2017
Number of Days to Update: 14

Source: San Mateo County Environmental Health Services Division
Telephone: 650-363-1921
Last EDR Contact: 06/09/2017
Next Scheduled EDR Contact: 09/25/2017
Data Release Frequency: Semi-Annually

SANTA BARBARA COUNTY:

CUPA Facility Listing
CUPA Program Listing from the Environmental Health Services division.

Date of Government Version: 09/08/2011
Date Data Arrived at EDR: 09/09/2011
Date Made Active in Reports: 10/07/2011
Number of Days to Update: 28

Source: Santa Barbara County Public Health Department
Telephone: 805-686-8167
Last EDR Contact: 05/22/2017
Next Scheduled EDR Contact: 09/04/2017
Data Release Frequency: Varies

SANTA CLARA COUNTY:

Cupa Facility List
Cupa facility list

Date of Government Version: 02/22/2017
Date Data Arrived at EDR: 02/23/2017
Date Made Active in Reports: 05/23/2017
Number of Days to Update: 89

Source: Department of Environmental Health
Telephone: 408-918-1973
Last EDR Contact: 05/22/2017
Next Scheduled EDR Contact: 09/04/2017
Data Release Frequency: Varies

HIST LUST - Fuel Leak Site Activity Report
A listing of open and closed leaking underground storage tanks. This listing is no longer updated by the county. Leaking underground storage tanks are now handled by the Department of Environmental Health.

Date of Government Version: 03/29/2005
Date Data Arrived at EDR: 03/30/2005
Date Made Active in Reports: 04/21/2005
Number of Days to Update: 22

Source: Santa Clara Valley Water District
Telephone: 408-265-2600
Last EDR Contact: 03/23/2009
Next Scheduled EDR Contact: 06/22/2009
Data Release Frequency: No Update Planned

LOP Listing
A listing of leaking underground storage tanks located in Santa Clara county.

Date of Government Version: 03/03/2014
Date Data Arrived at EDR: 03/05/2014
Date Made Active in Reports: 03/18/2014
Number of Days to Update: 13

Source: Department of Environmental Health
Telephone: 408-918-3417
Last EDR Contact: 05/24/2017
Next Scheduled EDR Contact: 09/11/2017
Data Release Frequency: Annually

Hazardous Material Facilities
Hazardous material facilities, including underground storage tank sites.

Date of Government Version: 11/07/2016
Date Data Arrived at EDR: 11/10/2016
Date Made Active in Reports: 01/24/2017
Number of Days to Update: 75

Source: City of San Jose Fire Department
Telephone: 408-535-7694
Last EDR Contact: 05/05/2017
Next Scheduled EDR Contact: 08/21/2017
Data Release Frequency: Annually

SANTA CRUZ COUNTY:

CUPA Facility List
CUPA facility listing.

Date of Government Version: 01/21/2017
Date Data Arrived at EDR: 02/22/2017
Date Made Active in Reports: 05/23/2017
Number of Days to Update: 90

Source: Santa Cruz County Environmental Health
Telephone: 831-464-2761
Last EDR Contact: 05/22/2017
Next Scheduled EDR Contact: 09/04/2017
Data Release Frequency: Varies

SHASTA COUNTY:

CUPA Facility List
Cupa Facility List.

Date of Government Version: 03/14/2017
Date Data Arrived at EDR: 03/17/2017
Date Made Active in Reports: 05/23/2017
Number of Days to Update: 67

Source: Shasta County Department of Resource Management
Telephone: 530-225-5789
Last EDR Contact: 05/22/2017
Next Scheduled EDR Contact: 09/04/2017
Data Release Frequency: Varies

SOLANO COUNTY:

Leaking Underground Storage Tanks
A listing of leaking underground storage tank sites located in Solano county.

Date of Government Version: 11/29/2016
Date Data Arrived at EDR: 12/21/2016
Date Made Active in Reports: 12/22/2016
Number of Days to Update: 1

Source: Solano County Department of Environmental Management
Telephone: 707-784-6770
Last EDR Contact: 06/09/2017
Next Scheduled EDR Contact: 09/25/2017
Data Release Frequency: Quarterly

Underground Storage Tanks
Underground storage tank sites located in Solano county.

Date of Government Version: 03/15/2017
Date Data Arrived at EDR: 03/17/2017
Date Made Active in Reports: 05/03/2017
Number of Days to Update: 47

Source: Solano County Department of Environmental Management
Telephone: 707-784-6770
Last EDR Contact: 06/09/2017
Next Scheduled EDR Contact: 09/25/2017
Data Release Frequency: Quarterly

SONOMA COUNTY:

Cupa Facility List
Cupa Facility list

Date of Government Version: 03/01/2017
Date Data Arrived at EDR: 03/30/2017
Date Made Active in Reports: 05/23/2017
Number of Days to Update: 54

Source: County of Sonoma Fire & Emergency Services Department
Telephone: 707-565-1174
Last EDR Contact: 06/21/2017
Next Scheduled EDR Contact: 10/09/2017
Data Release Frequency: Varies

Leaking Underground Storage Tank Sites
A listing of leaking underground storage tank sites located in Sonoma county.

Date of Government Version: 01/04/2017
Date Data Arrived at EDR: 01/06/2017
Date Made Active in Reports: 03/02/2017
Number of Days to Update: 55

Source: Department of Health Services
Telephone: 707-565-6565
Last EDR Contact: 06/21/2017
Next Scheduled EDR Contact: 10/09/2017
Data Release Frequency: Quarterly

STANISLAUS COUNTY:

CUPA Facility List
Cupa facility list

Date of Government Version: 01/20/2017
Date Data Arrived at EDR: 01/24/2017
Date Made Active in Reports: 05/18/2017
Number of Days to Update: 114

Source: Stanislaus County Department of Ennvironmental Protection
Telephone: 209-525-6751
Last EDR Contact: 11/30/2017
Next Scheduled EDR Contact: 07/31/2017
Data Release Frequency: Varies

SUTTER COUNTY:

Underground Storage Tanks
Underground storage tank sites located in Sutter county.

Date of Government Version: 12/02/2016
Date Data Arrived at EDR: 12/06/2016
Date Made Active in Reports: 01/10/2017
Number of Days to Update: 35

Source: Sutter County Department of Agriculture
Telephone: 530-822-7500
Last EDR Contact: 06/02/2017
Next Scheduled EDR Contact: 09/18/2017
Data Release Frequency: Semi-Annually

TEHAMA COUNTY:

CUPA Facility List
Cupa facilities

Date of Government Version: 01/05/2017
Date Data Arrived at EDR: 02/10/2017
Date Made Active in Reports: 05/25/2017
Number of Days to Update: 104

Source: Tehama County Department of Environmental Health
Telephone: 530-527-8020
Last EDR Contact: 05/05/2017
Next Scheduled EDR Contact: 08/21/2017
Data Release Frequency: Varies

TRINITY COUNTY:

CUPA Facility List
Cupa facility list

Date of Government Version: 01/23/2017
Date Data Arrived at EDR: 01/25/2017
Date Made Active in Reports: 05/18/2017
Number of Days to Update: 113

Source: Department of Toxic Substances Control
Telephone: 760-352-0381
Last EDR Contact: 04/24/2017
Next Scheduled EDR Contact: 08/07/2017
Data Release Frequency: Varies

TULARE COUNTY:

CUPA Facility List
Cupa program facilities

Date of Government Version: 01/05/2017
Date Data Arrived at EDR: 02/10/2017
Date Made Active in Reports: 05/25/2017
Number of Days to Update: 104

Source: Tulare County Environmental Health Services Division
Telephone: 559-624-7400
Last EDR Contact: 06/19/2017
Next Scheduled EDR Contact: 08/21/2017
Data Release Frequency: Varies

TUOLUMNE COUNTY:

CUPA Facility List
Cupa facility list

Date of Government Version: 01/25/2017
Date Data Arrived at EDR: 01/27/2017
Date Made Active in Reports: 03/02/2017
Number of Days to Update: 34

Source: Divison of Environmental Health
Telephone: 209-533-5633
Last EDR Contact: 04/24/2017
Next Scheduled EDR Contact: 08/07/2017
Data Release Frequency: Varies

VENTURA COUNTY:

Business Plan, Hazardous Waste Producers, and Operating Underground Tanks
The BWT list indicates by site address whether the Environmental Health Division has Business Plan (B), Waste Producer (W), and/or Underground Tank (T) information.

Date of Government Version: 12/27/2016
Date Data Arrived at EDR: 01/27/2017
Date Made Active in Reports: 05/10/2017
Number of Days to Update: 103

Source: Ventura County Environmental Health Division
Telephone: 805-654-2813
Last EDR Contact: 04/24/2017
Next Scheduled EDR Contact: 08/07/2017
Data Release Frequency: Quarterly

Inventory of Illegal Abandoned and Inactive Sites
Ventura County Inventory of Closed, Illegal Abandoned, and Inactive Sites.

Date of Government Version: 12/01/2011
Date Data Arrived at EDR: 12/01/2011
Date Made Active in Reports: 01/19/2012
Number of Days to Update: 49

Source: Environmental Health Division
Telephone: 805-654-2813
Last EDR Contact: 03/31/2017
Next Scheduled EDR Contact: 07/17/2017
Data Release Frequency: Annually

Listing of Underground Tank Cleanup Sites
Ventura County Underground Storage Tank Cleanup Sites (LUST).

Date of Government Version: 05/29/2008
Date Data Arrived at EDR: 06/24/2008
Date Made Active in Reports: 07/31/2008
Number of Days to Update: 37

Source: Environmental Health Division
Telephone: 805-654-2813
Last EDR Contact: 05/15/2017
Next Scheduled EDR Contact: 08/28/2017
Data Release Frequency: Quarterly

Medical Waste Program List
To protect public health and safety and the environment from potential exposure to disease causing agents, the Environmental Health Division Medical Waste Program regulates the generation, handling, storage, treatment and disposal of medical waste throughout the County.

Date of Government Version: 09/26/2016
Date Data Arrived at EDR: 10/27/2016
Date Made Active in Reports: 01/24/2017
Number of Days to Update: 89

Source: Ventura County Resource Management Agency
Telephone: 805-654-2813
Last EDR Contact: 04/24/2017
Next Scheduled EDR Contact: 08/07/2017
Data Release Frequency: Quarterly

Underground Tank Closed Sites List
Ventura County Operating Underground Storage Tank Sites (UST)/Underground Tank Closed Sites List.

Date of Government Version: 02/27/2017
Date Data Arrived at EDR: 03/15/2017
Date Made Active in Reports: 05/03/2017
Number of Days to Update: 49

Source: Environmental Health Division
Telephone: 805-654-2813
Last EDR Contact: 06/14/2017
Next Scheduled EDR Contact: 09/25/2017
Data Release Frequency: Quarterly

YOLO COUNTY:

Underground Storage Tank Comprehensive Facility Report
Underground storage tank sites located in Yolo county.

Date of Government Version: 03/31/2017
Date Data Arrived at EDR: 04/06/2017
Date Made Active in Reports: 05/03/2017
Number of Days to Update: 27

Source: Yolo County Department of Health
Telephone: 530-666-8646
Last EDR Contact: 03/31/2017
Next Scheduled EDR Contact: 07/17/2017
Data Release Frequency: Annually

YUBA COUNTY:

CUPA Facility List
CUPA facility listing for Yuba County.

Date of Government Version: 01/30/2017
Date Data Arrived at EDR: 01/31/2017
Date Made Active in Reports: 05/23/2017
Number of Days to Update: 112

Source: Yuba County Environmental Health Department
Telephone: 530-749-7523
Last EDR Contact: 05/01/2017
Next Scheduled EDR Contact: 08/14/2017
Data Release Frequency: Varies

OTHER DATABASE(S)

Depending on the geographic area covered by this report, the data provided in these specialty databases may or may not be complete. For example, the existence of wetlands information data in a specific report does not mean that all wetlands in the area covered by the report are included. Moreover, the absence of any reported wetlands information does not necessarily mean that wetlands do not exist in the area covered by the report.

CT MANIFEST: Hazardous Waste Manifest Data
Facility and manifest data. Manifest is a document that lists and tracks hazardous waste from the generator through transporters to a tsd facility.

Date of Government Version: 07/30/2013
Date Data Arrived at EDR: 08/19/2013
Date Made Active in Reports: 10/03/2013
Number of Days to Update: 45

Source: Department of Energy & Environmental Protection
Telephone: 860-424-3375
Last EDR Contact: 05/15/2017
Next Scheduled EDR Contact: 08/28/2017
Data Release Frequency: No Update Planned

NJ MANIFEST: Manifest Information
Hazardous waste manifest information.

Date of Government Version: 12/31/2015
Date Data Arrived at EDR: 09/29/2016
Date Made Active in Reports: 01/03/2017
Number of Days to Update: 96

Source: Department of Environmental Protection
Telephone: N/A
Last EDR Contact: 04/11/2017
Next Scheduled EDR Contact: 07/24/2017
Data Release Frequency: Annually

NY MANIFEST: Facility and Manifest Data
Manifest is a document that lists and tracks hazardous waste from the generator through transporters to a TSD facility.

Date of Government Version: 01/30/2017
Date Data Arrived at EDR: 02/01/2017
Date Made Active in Reports: 02/13/2017
Number of Days to Update: 12

Source: Department of Environmental Conservation
Telephone: 518-402-8651
Last EDR Contact: 05/03/2017
Next Scheduled EDR Contact: 08/14/2017
Data Release Frequency: Annually

PA MANIFEST: Manifest Information
Hazardous waste manifest information.

Date of Government Version: 12/31/2015
Date Data Arrived at EDR: 07/22/2016
Date Made Active in Reports: 11/22/2016
Number of Days to Update: 123

Source: Department of Environmental Protection
Telephone: 717-783-8990
Last EDR Contact: 04/18/2017
Next Scheduled EDR Contact: 07/31/2017
Data Release Frequency: Annually

RI MANIFEST: Manifest information
Hazardous waste manifest information

Date of Government Version: 12/31/2013
Date Data Arrived at EDR: 06/19/2015
Date Made Active in Reports: 07/15/2015
Number of Days to Update: 26

Source: Department of Environmental Management
Telephone: 401-222-2797
Last EDR Contact: 05/22/2017
Next Scheduled EDR Contact: 09/04/2017
Data Release Frequency: Annually

WI MANIFEST: Manifest Information
Hazardous waste manifest information.

Date of Government Version: 12/31/2015
Date Data Arrived at EDR: 04/14/2016
Date Made Active in Reports: 06/03/2016
Number of Days to Update: 50

Source: Department of Natural Resources
Telephone: N/A
Last EDR Contact: 06/12/2017
Next Scheduled EDR Contact: 09/25/2017
Data Release Frequency: Annually

Oil/Gas Pipelines
Source: PennWell Corporation
Petroleum Bundle (Crude Oil, Refined Products, Petrochemicals, Gas Liquids (LPG/NGL), and Specialty Gases (Miscellaneous)) N = Natural Gas Bundle (Natural Gas, Gas Liquids (LPG/NGL), and Specialty Gases (Miscellaneous)). This map includes information copyrighted by PennWell Corporation. This information is provided on a best effort basis and PennWell Corporation does not guarantee its accuracy nor warrant its fitness for any particular purpose. Such information has been reprinted with the permission of PennWell.

Electric Power Transmission Line Data
Source: PennWell Corporation
This map includes information copyrighted by PennWell Corporation. This information is provided on a best effort basis and PennWell Corporation does not guarantee its accuracy nor warrant its fitness for any particular purpose. Such information has been reprinted with the permission of PennWell.

Sensitive Receptors: There are individuals deemed sensitive receptors due to their fragile immune systems and special sensitivity to environmental discharges. These sensitive receptors typically include the elderly, the sick, and children. While the location of all sensitive receptors cannot be determined, EDR indicates those buildings and facilities - schools, daycares, hospitals, medical centers, and nursing homes - where individuals who are sensitive receptors are likely to be located.

AHA Hospitals:
Source: American Hospital Association, Inc.
Telephone: 312-280-5991
The database includes a listing of hospitals based on the American Hospital Association's annual survey of hospitals.

Medical Centers: Provider of Services Listing
Source: Centers for Medicare & Medicaid Services
Telephone: 410-786-3000
A listing of hospitals with Medicare provider number, produced by Centers of Medicare & Medicaid Services, a federal agency within the U.S. Department of Health and Human Services.

Nursing Homes
Source: National Institutes of Health
Telephone: 301-594-6248
Information on Medicare and Medicaid certified nursing homes in the United States.

Public Schools
Source: National Center for Education Statistics
Telephone: 202-502-7300
The National Center for Education Statistics' primary database on elementary and secondary public education in the United States. It is a comprehensive, annual, national statistical database of all public elementary and secondary schools and school districts, which contains data that are comparable across all states.

Private Schools
Source: National Center for Education Statistics
Telephone: 202-502-7300
The National Center for Education Statistics' primary database on private school locations in the United States.

Daycare Centers: Licensed Facilities
Source: Department of Social Services
Telephone: 916-657-4041

Flood Zone Data: This data was obtained from the Federal Emergency Management Agency (FEMA). It depicts 100-year and 500-year flood zones as defined by FEMA. It includes the National Flood Hazard Layer (NFHL) which incorporates Flood Insurance Rate Map (FIRM) data and Q3 data from FEMA in areas not covered by NFHL.
Source: FEMA
Telephone: 877-336-2627
Date of Government Version: 2003, 2015

NWI: National Wetlands Inventory. This data, available in select counties across the country, was obtained by EDR in 2002, 2005 and 2010 from the U.S. Fish and Wildlife Service.

State Wetlands Data: Wetland Inventory
Source: Department of Fish & Game
Telephone: 916-445-0411

Current USGS 7.5 Minute Topographic Map
Source: U.S. Geological Survey

STREET AND ADDRESS INFORMATION

© 2015 TomTom North America, Inc. All rights reserved. This material is proprietary and the subject of copyright protection and other intellectual property rights owned by or licensed to Tele Atlas North America, Inc. The use of this material is subject to the terms of a license agreement. You will be held liable for any unauthorized copying or disclosure of this material.

GEOCHECK ®- PHYSICAL SETTING SOURCE ADDENDUM

TARGET PROPERTY ADDRESS

555 E VALLEY PARKWAY
555 E VALLEY PARKWAY
ESCONDIDO, CA 92025

TARGET PROPERTY COORDINATES

Latitude (North):	33.125362 - 33˚ 7' 31.30''
Longitude (West):	117.075147 - 117˚ 4' 30.53''
Universal Tranverse Mercator:	Zone 11
UTM X (Meters):	492989.9
UTM Y (Meters):	3664995.8
Elevation:	699 ft. above sea level

USGS TOPOGRAPHIC MAP

Target Property Map:	5640948 VALLEY CENTER, CA
Version Date:	2012
South Map:	5641298 ESCONDIDO, CA
Version Date:	2012

EDR's GeoCheck Physical Setting Source Addendum is provided to assist the environmental professional in forming an opinion about the impact of potential contaminant migration.

Assessment of the impact of contaminant migration generally has two principal investigative components:

1. Groundwater flow direction, and
2. Groundwater flow velocity.

Groundwater flow direction may be impacted by surface topography, hydrology, hydrogeology, characteristics of the soil, and nearby wells. Groundwater flow velocity is generally impacted by the nature of the geologic strata.

GEOCHECK® - PHYSICAL SETTING SOURCE SUMMARY

GROUNDWATER FLOW DIRECTION INFORMATION

Groundwater flow direction for a particular site is best determined by a qualified environmental professional using site-specific well data. If such data is not reasonably ascertainable, it may be necessary to rely on other sources of information, such as surface topographic information, hydrologic information, hydrogeologic data collected on nearby properties, and regional groundwater flow information (from deep aquifers).

TOPOGRAPHIC INFORMATION

Surface topography may be indicative of the direction of surficial groundwater flow. This information can be used to assist the environmental professional in forming an opinion about the impact of nearby contaminated properties or, should contamination exist on the target property, what downgradient sites might be impacted.

TARGET PROPERTY TOPOGRAPHY

General Topographic Gradient: General NNW

SURROUNDING TOPOGRAPHY: ELEVATION PROFILES

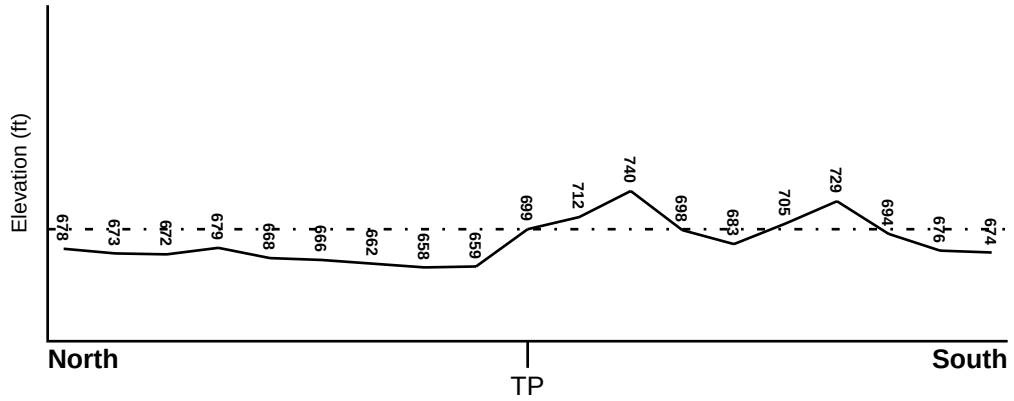

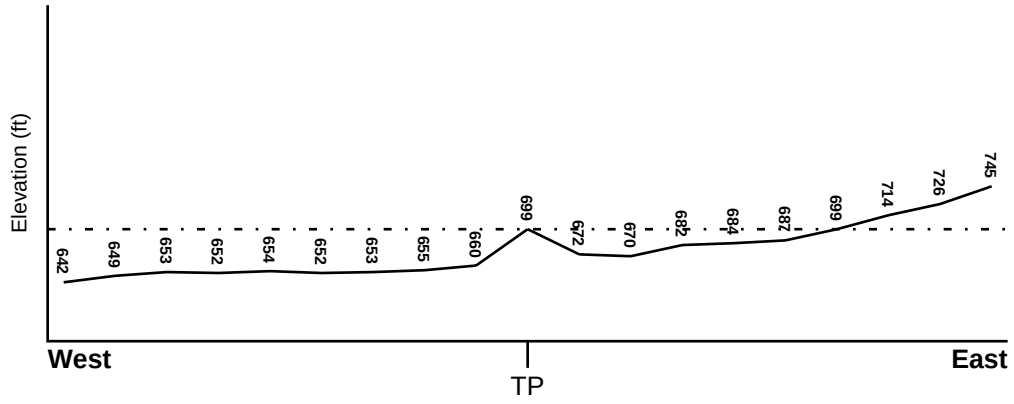

Target Property Elevation: 699 ft.

0 1/2 1 Miles

Source: Topography has been determined from the USGS 7.5' Digital Elevation Model and should be evaluated on a relative (not an absolute) basis. Relative elevation information between sites of close proximity should be field verified.

GEOCHECK® - PHYSICAL SETTING SOURCE SUMMARY

HYDROLOGIC INFORMATION

Surface water can act as a hydrologic barrier to groundwater flow. Such hydrologic information can be used to assist the environmental professional in forming an opinion about the impact of nearby contaminated properties or, should contamination exist on the target property, what downgradient sites might be impacted.

Refer to the Physical Setting Source Map following this summary for hydrologic information (major waterways and bodies of water).

FEMA FLOOD ZONE

Flood Plain Panel at Target Property	FEMA Source Type
06073C0814G	FEMA FIRM Flood data

Additional Panels in search area:	FEMA Source Type
06073C0818G	FEMA FIRM Flood data
06073C1077G	FEMA FIRM Flood data
06073C1081G	FEMA FIRM Flood data

NATIONAL WETLAND INVENTORY

NWI Quad at Target Property	NWI Electronic Data Coverage
VALLEY CENTER	YES - refer to the Overview Map and Detail Map

HYDROGEOLOGIC INFORMATION

Hydrogeologic information obtained by installation of wells on a specific site can often be an indicator of groundwater flow direction in the immediate area. Such hydrogeologic information can be used to assist the environmental professional in forming an opinion about the impact of nearby contaminated properties or, should contamination exist on the target property, what downgradient sites might be impacted.

Site-Specific Hydrogeological Data*:

Search Radius:	1.25 miles
Location Relative to TP:	1/2 - 1 Mile SW
Site Name:	Chatham Bros
Site EPA ID Number:	CAD990663361
Groundwater Flow Direction:	Southeast
Measured Depth to Water:	0.5 foot.
Hydraulic Connection:	Information about the hydraulic connection between aquifers under the site is not available.
Sole Source Aquifer:	No information about a sole source aquifer is available
Data Quality:	Information based on site-specific subsurface investigations is documented in the CERCLIS investigation report(s)

AQUIFLOW®

Search Radius: 1.000 Mile.

EDR has developed the AQUIFLOW Information System to provide data on the general direction of groundwater flow at specific points. EDR has reviewed reports submitted by environmental professionals to regulatory authorities at select sites and has extracted the date of the report, groundwater flow direction as determined hydrogeologically, and the depth to water table.

MAP ID	LOCATION FROM TP	GENERAL DIRECTION GROUNDWATER FLOW

* ©1996 Site--specific hydrogeological data gathered by CERCLIS Alerts, Inc., Bainbridge Island, WA. All rights reserved. All of the information and opinions presented are those of the cited EPA report(s), which were completed under a Comprehensive Environmental Response Compensation and Liability Information System (CERCLIS) investigation.

GEOCHECK® - PHYSICAL SETTING SOURCE SUMMARY

MAP ID	LOCATION FROM TP	GENERAL DIRECTION GROUNDWATER FLOW
1	1/2 - 1 Mile WSW	Not Reported
2	1/2 - 1 Mile SW	Not Reported
3	1/2 - 1 Mile West	W
6	1/2 - 1 Mile SW	S

For additional site information, refer to Physical Setting Source Map Findings.

GEOCHECK® - PHYSICAL SETTING SOURCE SUMMARY

GROUNDWATER FLOW VELOCITY INFORMATION

Groundwater flow velocity information for a particular site is best determined by a qualified environmental professional using site specific geologic and soil strata data. If such data are not reasonably ascertainable, it may be necessary to rely on other sources of information, including geologic age identification, rock stratigraphic unit and soil characteristics data collected on nearby properties and regional soil information. In general, contaminant plumes move more quickly through sandy-gravelly types of soils than silty-clayey types of soils.

GEOLOGIC INFORMATION IN GENERAL AREA OF TARGET PROPERTY

Geologic information can be used by the environmental professional in forming an opinion about the relative speed at which contaminant migration may be occurring.

ROCK STRATIGRAPHIC UNIT

Era:	Mesozoic
System:	Cretaceous
Series:	Cretaceous granitic rocks
Code:	Kg *(decoded above as Era, System & Series)*

GEOLOGIC AGE IDENTIFICATION

Category: Plutonic and Intrusive Rocks

Geologic Age and Rock Stratigraphic Unit Source: P.G. Schruben, R.E. Arndt and W.J. Bawiec, Geology of the Conterminous U.S. at 1:2,500,000 Scale - a digital representation of the 1974 P.B. King and H.M. Beikman Map, USGS Digital Data Series DDS - 11 (1994).

SSURGO SOIL MAP - 04979701.2r

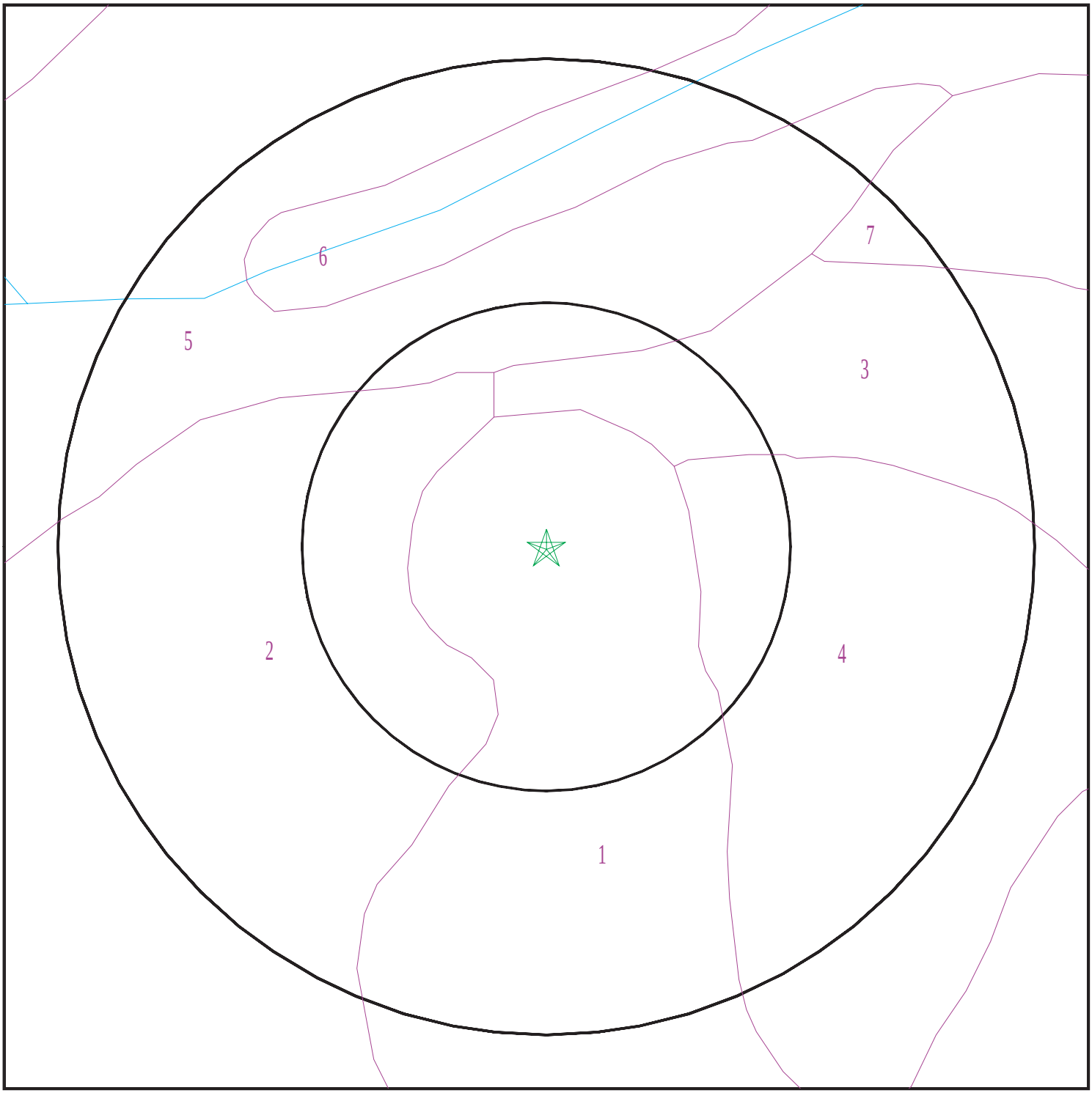

Target Property
SSURGO Soil
Water

0 1/16 1/8 1/4 Miles

N

SITE NAME: 555 E Valley Parkway ADDRESS: 555 E Valley Parkway Escondido CA 92025 LAT/LONG: 33.125362 / 117.075147	CLIENT: Hillmann Environmental Co. CONTACT: Kristine Savona INQUIRY #: 04979701.2r DATE: June 28, 2017 10:13 pm

Copyright © 2017 EDR, Inc. © 2015 TomTom Rel. 2015.

GEOCHECK® - PHYSICAL SETTING SOURCE SUMMARY

DOMINANT SOIL COMPOSITION IN GENERAL AREA OF TARGET PROPERTY

The U.S. Department of Agriculture's (USDA) Soil Conservation Service (SCS) leads the National Cooperative Soil Survey (NCSS) and is responsible for collecting, storing, maintaining and distributing soil survey information for privately owned lands in the United States. A soil map in a soil survey is a representation of soil patterns in a landscape. The following information is based on Soil Conservation Service SSURGO data.

Soil Map ID: 1

Soil Component Name: FALLBROOK

Soil Surface Texture: sandy loam

Hydrologic Group: Class B - Moderate infiltration rates. Deep and moderately deep, moderately well and well drained soils with moderately coarse textures.

Soil Drainage Class: Well drained

Hydric Status: Not hydric

Corrosion Potential - Uncoated Steel: Moderate

Depth to Bedrock Min: > 0 inches

Depth to Watertable Min: > 0 inches

Soil Layer Information							
	Boundary			Classification		Saturated hydraulic conductivity micro m/sec	Soil Reaction (pH)
Layer	Upper	Lower	Soil Texture Class	AASHTO Group	Unified Soil		
1	0 inches	5 inches	sandy loam	Silt-Clay Materials (more than 35 pct. passing No. 200), Silty Soils.	COARSE-GRAINED SOILS, Sands, Sands with fines, Silty Sand.	Max: 42 Min: 14	Max: 6.5 Min: 6.1
2	5 inches	11 inches	loam	Silt-Clay Materials (more than 35 pct. passing No. 200), Silty Soils.	COARSE-GRAINED SOILS, Sands, Sands with fines, Silty Sand.	Max: 14 Min: 4	Max: 7.3 Min: 6.1
3	11 inches	27 inches	sandy clay loam	Silt-Clay Materials (more than 35 pct. passing No. 200), Clayey Soils.	FINE-GRAINED SOILS, Silts and Clays (liquid limit less than 50%), Lean Clay	Max: 4 Min: 1.4	Max: 7.3 Min: 6.1

Soil Layer Information							
	Boundary			Classification		Saturated hydraulic conductivity micro m/sec	Soil Reaction (pH)
Layer	Upper	Lower	Soil Texture Class	AASHTO Group	Unified Soil		
4	27 inches	46 inches	loam	Silt-Clay Materials (more than 35 pct. passing No. 200), Silty Soils.	COARSE-GRAINED SOILS, Sands, Sands with fines, Clayey sand. COARSE-GRAINED SOILS, Sands, Sands with fines, Silty Sand.	Max: 14 Min: 4	Max: 7.3 Min: 6.1
5	46 inches	51 inches	weathered bedrock	Not reported	Not reported	Max: Min:	Max: Min:

Soil Map ID: 2

Soil Component Name: PLACENTIA

Soil Surface Texture: sandy loam

Hydrologic Group: Class D - Very slow infiltration rates. Soils are clayey, have a high water table, or are shallow to an impervious layer.

Soil Drainage Class: Moderately well drained

Hydric Status: Partially hydric

Corrosion Potential - Uncoated Steel: High

Depth to Bedrock Min: > 0 inches

Depth to Watertable Min: > 0 inches

Soil Layer Information							
	Boundary			Classification		Saturated hydraulic conductivity micro m/sec	Soil Reaction (pH)
Layer	Upper	Lower	Soil Texture Class	AASHTO Group	Unified Soil		
1	0 inches	12 inches	sandy loam	Silt-Clay Materials (more than 35 pct. passing No. 200), Silty Soils.	COARSE-GRAINED SOILS, Sands, Sands with fines, Silty Sand.	Max: 14 Min: 4	Max: 6.5 Min: 5.6

Soil Layer Information							
	Boundary			Classification		Saturated hydraulic conductivity micro m/sec	Soil Reaction (pH)
Layer	Upper	Lower	Soil Texture Class	AASHTO Group	Unified Soil		
2	12 inches	33 inches	sandy clay	Silt-Clay Materials (more than 35 pct. passing No. 200), Clayey Soils.	FINE-GRAINED SOILS, Silts and Clays (liquid limit less than 50%), Lean Clay	Max: 0.42 Min: 0.01	Max: 8.4 Min: 7.9
3	33 inches	62 inches	clay loam	Silt-Clay Materials (more than 35 pct. passing No. 200), Clayey Soils.	COARSE-GRAINED SOILS, Sands, Sands with fines, Clayey sand.	Max: 0.42 Min: 0.01	Max: 8.4 Min: 7.9

Soil Map ID: 3

Soil Component Name: RAMONA

Soil Surface Texture: sandy loam

Hydrologic Group: Class B - Moderate infiltration rates. Deep and moderately deep, moderately well and well drained soils with moderately coarse textures.

Soil Drainage Class: Well drained

Hydric Status: Not hydric

Corrosion Potential - Uncoated Steel: Moderate

Depth to Bedrock Min: > 0 inches

Depth to Watertable Min: > 0 inches

Soil Layer Information							
	Boundary			Classification		Saturated hydraulic conductivity micro m/sec	Soil Reaction (pH)
Layer	Upper	Lower	Soil Texture Class	AASHTO Group	Unified Soil		
1	0 inches	16 inches	sandy loam	Silt-Clay Materials (more than 35 pct. passing No. 200), Silty Soils.	COARSE-GRAINED SOILS, Sands, Sands with fines, Silty Sand.	Max: 14 Min: 4	Max: 6.5 Min: 5.6

Soil Layer Information							
	Boundary			Classification		Saturated hydraulic conductivity micro m/sec	Soil Reaction (pH)
Layer	Upper	Lower	Soil Texture Class	AASHTO Group	Unified Soil		
2	16 inches	59 inches	sandy clay loam	Silt-Clay Materials (more than 35 pct. passing No. 200), Clayey Soils.	FINE-GRAINED SOILS, Silts and Clays (liquid limit less than 50%), Lean Clay	Max: 4 Min: 1.4	Max: 7.3 Min: 6.1
3	59 inches	74 inches	sandy clay loam	Silt-Clay Materials (more than 35 pct. passing No. 200), Clayey Soils.	COARSE-GRAINED SOILS, Sands, Sands with fines, Clayey sand.	Max: 4 Min: 1.4	Max: 7.3 Min: 6.6

Soil Map ID: 4

Soil Component Name: FALLBROOK

Soil Surface Texture: sandy loam

Hydrologic Group: Class B - Moderate infiltration rates. Deep and moderately deep, moderately well and well drained soils with moderately coarse textures.

Soil Drainage Class: Well drained

Hydric Status: Not hydric

Corrosion Potential - Uncoated Steel: Moderate

Depth to Bedrock Min: > 0 inches

Depth to Watertable Min: > 0 inches

Soil Layer Information							
	Boundary			Classification		Saturated hydraulic conductivity micro m/sec	Soil Reaction (pH)
Layer	Upper	Lower	Soil Texture Class	AASHTO Group	Unified Soil		
1	0 inches	5 inches	sandy loam	Silt-Clay Materials (more than 35 pct. passing No. 200), Silty Soils.	COARSE-GRAINED SOILS, Sands, Sands with fines, Silty Sand.	Max: 42 Min: 14	Max: 6.5 Min: 6.1

Soil Layer Information							
	Boundary			Classification		Saturated hydraulic conductivity micro m/sec	Soil Reaction (pH)
Layer	Upper	Lower	Soil Texture Class	AASHTO Group	Unified Soil		
2	5 inches	11 inches	loam	Silt-Clay Materials (more than 35 pct. passing No. 200), Silty Soils.	COARSE-GRAINED SOILS, Sands, Sands with fines, Clayey sand. COARSE-GRAINED SOILS, Sands, Sands with fines, Silty Sand.	Max: 14 Min: 4	Max: 7.3 Min: 6.1
3	11 inches	27 inches	sandy clay loam	Silt-Clay Materials (more than 35 pct. passing No. 200), Clayey Soils.	FINE-GRAINED SOILS, Silts and Clays (liquid limit less than 50%), Lean Clay	Max: 4 Min: 1.4	Max: 7.3 Min: 6.1
4	27 inches	46 inches	loam	Silt-Clay Materials (more than 35 pct. passing No. 200), Silty Soils.	COARSE-GRAINED SOILS, Sands, Sands with fines, Silty Sand.	Max: 14 Min: 4	Max: 7.3 Min: 6.1
5	46 inches	51 inches	weathered bedrock	Not reported	Not reported	Max: Min:	Max: Min:

Soil Map ID: 5

Soil Component Name: VISALIA

Soil Surface Texture: sandy loam

Hydrologic Group: Class B - Moderate infiltration rates. Deep and moderately deep, moderately well and well drained soils with moderately coarse textures.

Soil Drainage Class: Well drained

Hydric Status: Partially hydric

Corrosion Potential - Uncoated Steel: Moderate

Depth to Bedrock Min: > 0 inches

Depth to Watertable Min: > 0 inches

Soil Layer Information							
	Boundary			Classification		Saturated hydraulic conductivity micro m/sec	Soil Reaction (pH)
Layer	Upper	Lower	Soil Texture Class	AASHTO Group	Unified Soil		
1	0 inches	11 inches	sandy loam	Silt-Clay Materials (more than 35 pct. passing No. 200), Silty Soils.	COARSE-GRAINED SOILS, Sands, Sands with fines, Silty Sand.	Max: 42 Min: 14	Max: 6.5 Min: 6.1
2	11 inches	40 inches	sandy loam	Silt-Clay Materials (more than 35 pct. passing No. 200), Silty Soils.	COARSE-GRAINED SOILS, Sands, Sands with fines, Silty Sand.	Max: 42 Min: 14	Max: 6.5 Min: 6.1
3	40 inches	59 inches	very fine sandy loam	Silt-Clay Materials (more than 35 pct. passing No. 200), Silty Soils.	FINE-GRAINED SOILS, Silts and Clays (liquid limit less than 50%), silt.	Max: 42 Min: 14	Max: 6.5 Min: 6.1

Soil Map ID: 6

Soil Component Name: REIFF

Soil Surface Texture: fine sandy loam

Hydrologic Group: Class B - Moderate infiltration rates. Deep and moderately deep, moderately well and well drained soils with moderately coarse textures.

Soil Drainage Class: Well drained

Hydric Status: Not hydric

Corrosion Potential - Uncoated Steel: High

Depth to Bedrock Min: > 0 inches

Depth to Watertable Min: > 0 inches

GEOCHECK® - PHYSICAL SETTING SOURCE SUMMARY

Soil Layer Information							
	Boundary			Classification		Saturated hydraulic conductivity micro m/sec	Soil Reaction (pH)
Layer	Upper	Lower	Soil Texture Class	AASHTO Group	Unified Soil		
1	0 inches	14 inches	fine sandy loam	Silt-Clay Materials (more than 35 pct. passing No. 200), Silty Soils.	COARSE-GRAINED SOILS, Sands, Sands with fines, Silty Sand.	Max: 42 Min: 14	Max: 8.4 Min: 6.1
2	14 inches	42 inches	stratified sandy loam to loam	Silt-Clay Materials (more than 35 pct. passing No. 200), Silty Soils.	COARSE-GRAINED SOILS, Sands, Sands with fines, Silty Sand.	Max: 42 Min: 14	Max: 8.4 Min: 6.6
3	42 inches	59 inches	stratified sandy loam to loam	Silt-Clay Materials (more than 35 pct. passing No. 200), Silty Soils.	COARSE-GRAINED SOILS, Sands, Sands with fines, Silty Sand.	Max: 42 Min: 14	Max: 8.4 Min: 6.6

Soil Map ID: 7

Soil Component Name: PLACENTIA

Soil Surface Texture: sandy loam

Hydrologic Group: Class D - Very slow infiltration rates. Soils are clayey, have a high water table, or are shallow to an impervious layer.

Soil Drainage Class: Moderately well drained

Hydric Status: Partially hydric

Corrosion Potential - Uncoated Steel: High

Depth to Bedrock Min: > 0 inches

Depth to Watertable Min: > 0 inches

GEOCHECK® - PHYSICAL SETTING SOURCE SUMMARY

Soil Layer Information							
	Boundary			Classification		Saturated hydraulic conductivity micro m/sec	Soil Reaction (pH)
Layer	Upper	Lower	Soil Texture Class	AASHTO Group	Unified Soil		
1	0 inches	12 inches	sandy loam	Silt-Clay Materials (more than 35 pct. passing No. 200), Silty Soils.	COARSE-GRAINED SOILS, Sands, Sands with fines, Silty Sand.	Max: 14 Min: 4	Max: 6.6 Min: 5.6
2	12 inches	33 inches	clay	Silt-Clay Materials (more than 35 pct. passing No. 200), Clayey Soils.	FINE-GRAINED SOILS, Silts and Clays (liquid limit less than 50%), Lean Clay	Max: 0.42 Min: 0.01	Max: 8.4 Min: 7.9

LOCAL / REGIONAL WATER AGENCY RECORDS

EDR Local/Regional Water Agency records provide water well information to assist the environmental professional in assessing sources that may impact ground water flow direction, and in forming an opinion about the impact of contaminant migration on nearby drinking water wells.

WELL SEARCH DISTANCE INFORMATION

DATABASE	SEARCH DISTANCE (miles)
Federal USGS	1.000
Federal FRDS PWS	Nearest PWS within 0.001 miles
State Database	1.000

FEDERAL USGS WELL INFORMATION

MAP ID	WELL ID	LOCATION FROM TP
4	USGS40000130333	1/2 - 1 Mile NNW
5	USGS40000130309	1/2 - 1 Mile SSE
7	USGS40000130320	1/2 - 1 Mile East

FEDERAL FRDS PUBLIC WATER SUPPLY SYSTEM INFORMATION

MAP ID	WELL ID	LOCATION FROM TP
No PWS System Found		

Note: PWS System location is not always the same as well location.

GEOCHECK® - PHYSICAL SETTING SOURCE SUMMARY

STATE DATABASE WELL INFORMATION

MAP ID	WELL ID	LOCATION FROM TP
No Wells Found		

PHYSICAL SETTING SOURCE MAP - 04979701.2r

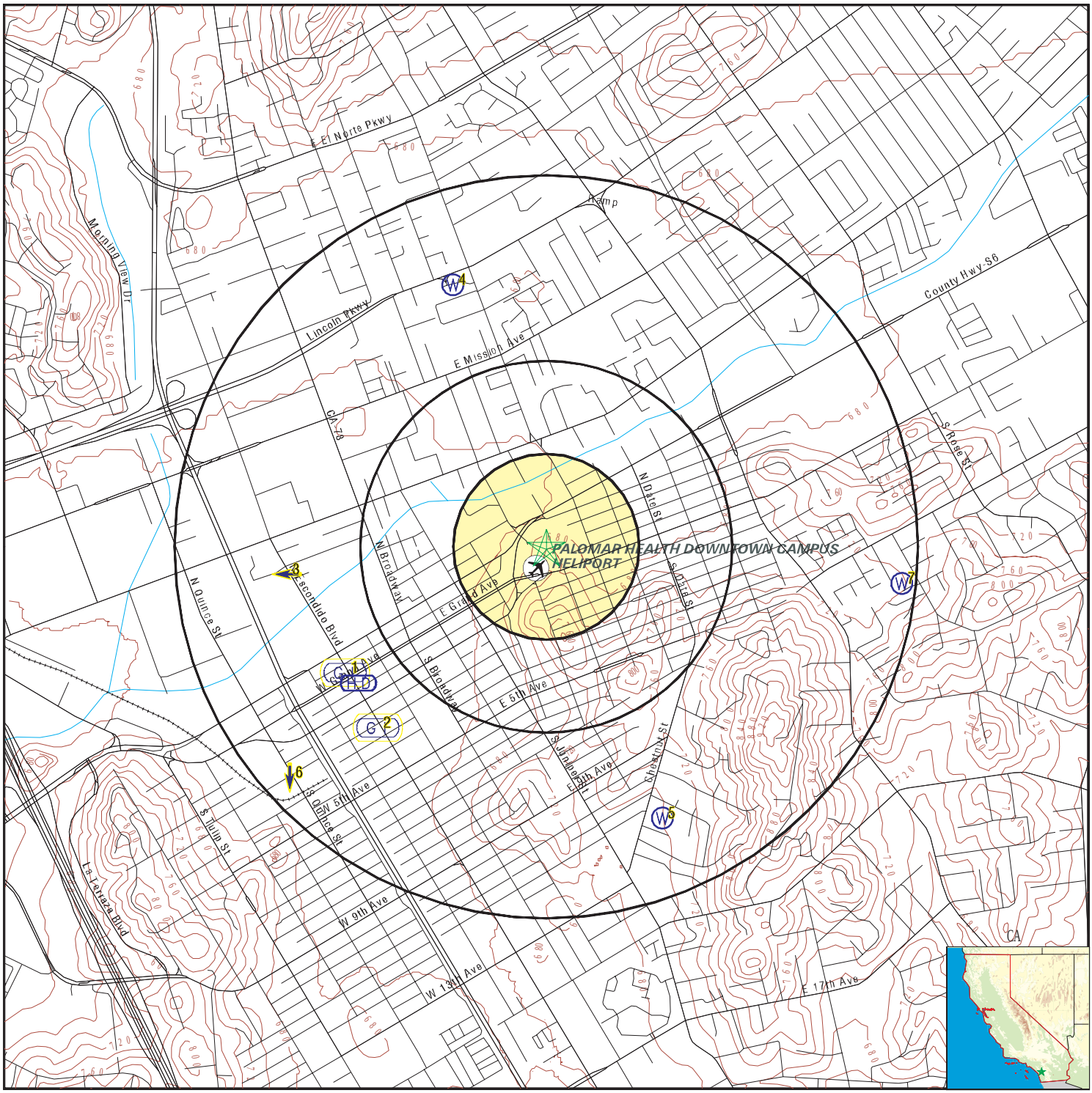

County Boundary
Major Roads
Contour Lines
Earthquake Fault Lines
Airports
Earthquake epicenter, Richter 5 or greater
Water Wells
Public Water Supply Wells
Cluster of Multiple Icons

0 1/4 1/2 1 Miles

Groundwater Flow Direction
GI Indeterminate Groundwater Flow at Location
GV Groundwater Flow Varies at Location
HD Closest Hydrogeological Data
Oil, gas or related wells

N

SITE NAME: 555 E Valley Parkway	CLIENT: Hillmann Environmental Co.
ADDRESS: 555 E Valley Parkway Escondido CA 92025	CONTACT: Kristine Savona INQUIRY #: 04979701.2r
LAT/LONG: 33.125362 / 117.075147	DATE: June 28, 2017 10:13 pm

Copyright © 2017 EDR, Inc. © 2015 TomTom Rel. 2015.

GEOCHECK® - PHYSICAL SETTING SOURCE MAP FINDINGS

Map ID Direction Distance Elevation			Database	EDR ID Number
1 **WSW** **1/2 - 1 Mile** **Lower**	Site ID: Groundwater Flow: Shallow Water Depth: Deep Water Depth: Average Water Depth: Date:	Not Reported Not Reported Not Reported Not Reported 10 12/18/1987	**AQUIFLOW**	**55115**
2 **SW** **1/2 - 1 Mile** **Lower**	Site ID: Groundwater Flow: Shallow Water Depth: Deep Water Depth: Average Water Depth: Date:	9UT0219 Not Reported Not Reported Not Reported 7 12/24/1986	**AQUIFLOW**	**38019**
3 **West** **1/2 - 1 Mile** **Lower**	Site ID: Groundwater Flow: Shallow Water Depth: Deep Water Depth: Average Water Depth: Date:	Not Reported W 14.04 14.82 Not Reported 04/30/1990	**AQUIFLOW**	**38005**
4 **NNW** **1/2 - 1 Mile** **Lower**			**FED USGS**	**USGS40000130333**

Org. Identifier:	USGS-CA		
Formal name:	USGS California Water Science Center		
Monloc Identifier:	USGS-330808117044301		
Monloc name:	012S002W15C001S		
Monloc type:	Well		
Monloc desc:	Not Reported		
Huc code:	18070303	Drainagearea value:	Not Reported
Drainagearea Units:	Not Reported	Contrib drainagearea:	Not Reported
Contrib drainagearea units:	Not Reported	Latitude:	33.1355951
Longitude:	-117.0794762	Sourcemap scale:	24000
Horiz Acc measure:	10	Horiz Acc measure units:	seconds
Horiz Collection method:	Interpolated from map		
Horiz coord refsys:	NAD83	Vert measure val:	662
Vert measure units:	feet	Vertacc measure val:	20
Vert accmeasure units:	feet		
Vertcollection method:	Interpolated from topographic map		
Vert coord refsys:	NGVD29	Countrycode:	US
Aquifername:	California Coastal Basin aquifers		
Formation type:	Not Reported		
Aquifer type:	Not Reported		
Construction date:	Not Reported	Welldepth:	Not Reported
Welldepth units:	Not Reported	Wellholedepth:	Not Reported
Wellholedepth units:	Not Reported		

Ground-water levels, Number of Measurements: 1

Date	Feet below Surface	Feet to Sealevel
1987-06-16	13.24	

Note: Other conditions existed that would affect the measured water level.

5
SSE
1/2 - 1 Mile
Higher

FED USGS **USGS40000130309**

Org. Identifier:	USGS-CA		
Formal name:	USGS California Water Science Center		
Monloc Identifier:	USGS-330653117040801		
Monloc name:	012S002W22J003S		
Monloc type:	Well		
Monloc desc:	Not Reported		
Huc code:	18070303	Drainagearea value:	Not Reported
Drainagearea Units:	Not Reported	Contrib drainagearea:	Not Reported
Contrib drainagearea units:	Not Reported	Latitude:	33.1147626
Longitude:	-117.0697539	Sourcemap scale:	24000
Horiz Acc measure:	10	Horiz Acc measure units:	seconds
Horiz Collection method:	Interpolated from map		
Horiz coord refsys:	NAD83	Vert measure val:	698
Vert measure units:	feet	Vertacc measure val:	20
Vert accmeasure units:	feet		
Vertcollection method:	Interpolated from topographic map		
Vert coord refsys:	NGVD29	Countrycode:	US
Aquifername:	Other aquifers		
Formation type:	Not Reported		
Aquifer type:	Not Reported		
Construction date:	Not Reported	Welldepth:	Not Reported
Welldepth units:	Not Reported	Wellholedepth:	Not Reported
Wellholedepth units:	Not Reported		

Ground-water levels, Number of Measurements: 0

6
SW
1/2 - 1 Mile
Lower

AQUIFLOW **34148**

Site ID:	Not Reported
Groundwater Flow:	S
Shallow Water Depth:	8
Deep Water Depth:	Not Reported
Average Water Depth:	Not Reported
Date:	09/14/1998

7
East
1/2 - 1 Mile
Higher

FED USGS **USGS40000130320**

Org. Identifier:	USGS-CA		
Formal name:	USGS California Water Science Center		
Monloc Identifier:	USGS-330726117032801		
Monloc name:	012S002W14P002S		
Monloc type:	Well		
Monloc desc:	Not Reported		
Huc code:	18070303	Drainagearea value:	Not Reported
Drainagearea Units:	Not Reported	Contrib drainagearea:	Not Reported
Contrib drainagearea units:	Not Reported	Latitude:	33.1239289
Longitude:	-117.0586425	Sourcemap scale:	24000

Horiz Acc measure:	10	Horiz Acc measure units:	seconds
Horiz Collection method:	Interpolated from map		
Horiz coord refsys:	NAD83	Vert measure val:	684
Vert measure units:	feet	Vertacc measure val:	20
Vert accmeasure units:	feet		
Vertcollection method:	Interpolated from topographic map		
Vert coord refsys:	NGVD29	Countrycode:	US
Aquifername:	Other aquifers		
Formation type:	Not Reported		
Aquifer type:	Not Reported		
Construction date:	Not Reported	Welldepth:	46
Welldepth units:	ft	Wellholedepth:	Not Reported
Wellholedepth units:	Not Reported		

Ground-water levels, Number of Measurements: 1

Date	Feet below Surface	Feet to Sealevel
1987-05-06	7.41	

Note: Other conditions existed that would affect the measured water level.

GEOCHECK® - PHYSICAL SETTING SOURCE MAP FINDINGS
RADON

AREA RADON INFORMATION

State Database: CA Radon

Radon Test Results

Zipcode	Num Tests	> 4 pCi/L
92025	43	7

Federal EPA Radon Zone for SAN DIEGO County: 3

Note: Zone 1 indoor average level > 4 pCi/L.
: Zone 2 indoor average level >= 2 pCi/L and <= 4 pCi/L.
: Zone 3 indoor average level < 2 pCi/L.

Federal Area Radon Information for Zip Code: 92025

Number of sites tested: 2

Area	Average Activity	% <4 pCi/L	% 4-20 pCi/L	% >20 pCi/L
Living Area - 1st Floor	1.000 pCi/L	100%	0%	0%
Living Area - 2nd Floor	Not Reported	Not Reported	Not Reported	Not Reported
Basement	Not Reported	Not Reported	Not Reported	Not Reported

PHYSICAL SETTING SOURCE RECORDS SEARCHED

TOPOGRAPHIC INFORMATION

USGS 7.5' Digital Elevation Model (DEM)
Source: United States Geologic Survey
EDR acquired the USGS 7.5' Digital Elevation Model in 2002 and updated it in 2006. The 7.5 minute DEM corresponds to the USGS 1:24,000- and 1:25,000-scale topographic quadrangle maps. The DEM provides elevation data with consistent elevation units and projection.

Current USGS 7.5 Minute Topographic Map
Source: U.S. Geological Survey

HYDROLOGIC INFORMATION

Flood Zone Data: This data was obtained from the Federal Emergency Management Agency (FEMA). It depicts 100-year and 500-year flood zones as defined by FEMA. It includes the National Flood Hazard Layer (NFHL) which incorporates Flood Insurance Rate Map (FIRM) data and Q3 data from FEMA in areas not covered by NFHL.
Source: FEMA
Telephone: 877-336-2627
Date of Government Version: 2003, 2015

NWI: National Wetlands Inventory. This data, available in select counties across the country, was obtained by EDR in 2002, 2005 and 2010 from the U.S. Fish and Wildlife Service.

State Wetlands Data: Wetland Inventory
Source: Department of Fish & Game
Telephone: 916-445-0411

HYDROGEOLOGIC INFORMATION

AQUIFLOW[R] Information System
Source: EDR proprietary database of groundwater flow information
EDR has developed the AQUIFLOW Information System (AIS) to provide data on the general direction of groundwater flow at specific points. EDR has reviewed reports submitted to regulatory authorities at select sites and has extracted the date of the report, hydrogeologically determined groundwater flow direction and depth to water table information.

GEOLOGIC INFORMATION

Geologic Age and Rock Stratigraphic Unit
Source: P.G. Schruben, R.E. Arndt and W.J. Bawiec, Geology of the Conterminous U.S. at 1:2,500,000 Scale - A digital representation of the 1974 P.B. King and H.M. Beikman Map, USGS Digital Data Series DDS - 11 (1994).

STATSGO: State Soil Geographic Database
Source: Department of Agriculture, Natural Resources Conservation Service (NRCS)
The U.S. Department of Agriculture's (USDA) Natural Resources Conservation Service (NRCS) leads the national Conservation Soil Survey (NCSS) and is responsible for collecting, storing, maintaining and distributing soil survey information for privately owned lands in the United States. A soil map in a soil survey is a representation of soil patterns in a landscape. Soil maps for STATSGO are compiled by generalizing more detailed (SSURGO) soil survey maps.

SSURGO: Soil Survey Geographic Database
Source: Department of Agriculture, Natural Resources Conservation Service (NRCS)
Telephone: 800-672-5559
SSURGO is the most detailed level of mapping done by the Natural Resources Conservation Service, mapping scales generally range from 1:12,000 to 1:63,360. Field mapping methods using national standards are used to construct the soil maps in the Soil Survey Geographic (SSURGO) database. SSURGO digitizing duplicates the original soil survey maps. This level of mapping is designed for use by landowners, townships and county natural resource planning and management.

PHYSICAL SETTING SOURCE RECORDS SEARCHED

LOCAL / REGIONAL WATER AGENCY RECORDS

FEDERAL WATER WELLS

PWS: Public Water Systems
Source: EPA/Office of Drinking Water
Telephone: 202-564-3750
Public Water System data from the Federal Reporting Data System. A PWS is any water system which provides water to at least 25 people for at least 60 days annually. PWSs provide water from wells, rivers and other sources.

PWS ENF: Public Water Systems Violation and Enforcement Data
Source: EPA/Office of Drinking Water
Telephone: 202-564-3750
Violation and Enforcement data for Public Water Systems from the Safe Drinking Water Information System (SDWIS) after August 1995. Prior to August 1995, the data came from the Federal Reporting Data System (FRDS).

USGS Water Wells: USGS National Water Inventory System (NWIS)
This database contains descriptive information on sites where the USGS collects or has collected data on surface water and/or groundwater. The groundwater data includes information on wells, springs, and other sources of groundwater.

STATE RECORDS

Water Well Database
Source: Department of Water Resources
Telephone: 916-651-9648

California Drinking Water Quality Database
Source: Department of Public Health
Telephone: 916-324-2319
The database includes all drinking water compliance and special studies monitoring for the state of California since 1984. It consists of over 3,200,000 individual analyses along with well and water system information.

OTHER STATE DATABASE INFORMATION

California Oil and Gas Well Locations
Source: Department of Conservation
Telephone: 916-323-1779
Oil and Gas well locations in the state.

RADON

State Database: CA Radon
Source: Department of Health Services
Telephone: 916-324-2208
Radon Database for California

Area Radon Information
Source: USGS
Telephone: 703-356-4020
The National Radon Database has been developed by the U.S. Environmental Protection Agency (USEPA) and is a compilation of the EPA/State Residential Radon Survey and the National Residential Radon Survey. The study covers the years 1986 - 1992. Where necessary data has been supplemented by information collected at private sources such as universities and research institutions.

EPA Radon Zones
Source: EPA
Telephone: 703-356-4020
Sections 307 & 309 of IRAA directed EPA to list and identify areas of U.S. with the potential for elevated indoor radon levels.

PHYSICAL SETTING SOURCE RECORDS SEARCHED

OTHER

Airport Landing Facilities: Private and public use landing facilities
Source: Federal Aviation Administration, 800-457-6656

Epicenters: World earthquake epicenters, Richter 5 or greater
Source: Department of Commerce, National Oceanic and Atmospheric Administration

California Earthquake Fault Lines: The fault lines displayed on EDR's Topographic map are digitized quaternary fault lines, prepared in 1975 by the United State Geological Survey. Additional information (also from 1975) regarding activity at specific fault lines comes from California's Preliminary Fault Activity Map prepared by the California Division of Mines and Geology.

STREET AND ADDRESS INFORMATION

© 2015 TomTom North America, Inc. All rights reserved. This material is proprietary and the subject of copyright protection and other intellectual property rights owned by or licensed to Tele Atlas North America, Inc. The use of this material is subject to the terms of a license agreement. You will be held liable for any unauthorized copying or disclosure of this material.